

Recording Requested By:
M.LWICKS BEN S.P.R.R

Return To:
MAG HOLDINGS TRUST
C/O M.L.Wicks and Its Assigns
3705148th
Palmdale, California 93552

LINCOLN COUNTY, NV
Rec:\$37.00
Total:\$37.00
M.LWICKS BEN S.P.R.R

2020-159039
10/02/2020 04:56 PM
Pgs=329 KE



OFFICIAL RECORD
AMY ELMER, RECORDER

DOCUMENT TITLE

NOTICE OF INTENT TO PRESERVE INTEREST

RECORDING REQUESTED BY
AND WHEN RECORDED RETURN TO:

Assignee Mumina A. Rahman
C /O M.L. Wicks Beneficiary
Southern Pacific Railroad et, al
375951 47 Street
Palmdale, California 93552

SPACE ABOVE THIS LINE FOR RECORDER'S USE

GOVERNMENT BUSINESS-FREE. THIS DOCUMENT PRESENTED FOR RECORDING PURSUANT TO
GOVT. CODE SECTION 27383.

**NOTICE OF INTENT TO PRESERVE INTEREST
(California Civil Code Title 5, § 880.340 & 880.350)**

This notice is intended to preserve an interest in real property from extinguishment pursuant to Title 5
(commencing with Section 880.020) of Part 2 of Division 2 of the California Civil Code (Marketable
Record Title)

Claimant: Assignee Mumina A. Rahman C/O M.L. Wicks Beneficiary of the Southern Pacific Railroad et,
al BOOK A PLATS 6 MAP 1 SAN PEDRO - LA SALT LAKE RR.
recorded on _____ in the office of the County Recorder of LINCOLN COUNTY
_____NEVADA County, State of California as instrument No. _____ SEE APPENDED

The real property upon which the above described interest is claimed is described as follows:

Interest: The above described interest is claimed based on that certain government , and private
contracts exist between beneficiaries M.L.Wicks and assigns and is the owner of certain lines of street
railroads ,franchises, easements, privileges and appurtenances thereto, station houses, shops,
warehouses, car houses, machine shops, buildings and structures necessary to and now used in the
operation of said railroads and railroad lines, together with certain rolling stock, equipments and
machinery thereto belonging; and also certain lots and real estate, all in different jurisdictions and lands
domestic and international.

Pacific Railroad Act of 1862: An Act to aid in the construction of a railroad and telegraph line from the
Missouri river to the Pacific ocean, and to secure to the government the use of the same for postal,
military, and other purposes Exhibit 759 Notice of Intent to Preserve Interest

PUBLIC LAW 95-586— [H.R. 7971] NOV. 3, 1978 92 STAT. 2485 SEC. 202. TITLE II—TO CONFIRM A
CONVEYANCE OF CERTAIN REAL PROPERTY BY THE SOUTHERN PACIFIC RAILROAD COMPANY
TO M. L. WICKS (a:) The conveyance confirmed by this Act was made by a deed dated May 4, 1887, by
the Southern Pacific Railroad Company, a corporation, and D. O. Mills and Gerrit L. Lansing, Trustees, to
M. L. Wicks and recorded on May 9, 1887, in the office of the county recorder of Los Angeles County, in
the Book of Official Records, Book 222 at page 172.Exhibit 22

Constructive Notice is made by assignments and preservation of rights to leaseholds, patents, waterways, rail lines, national and international interstate highways, rivers, grants, treaties, allotments, mines, telegraph, fixtures.

1. Conditional Acceptance and Notice of Intent to Preserve Interest Exhibits _____

2. Memorandum of Understanding Constructive Trust Claims/Collateral Collectors Order to Repo Exhibit 1759

3. Assignment of Claims 31 U.S. Code 3727 Exhibit _____

Assignee Mumina A. Rahman M.L. Wicks Trust

ESPACIO SOBRE ESTA LÍNEA PARA EL USO DE LA GRABADORA

EL GOBIERNO NO TIENE NEGOCIOS. ESTE DOCUMENTO PRESENTADO PARA SU REGISTRO DE CONFORMIDAD CON GOVT. SECCIÓN DE CÓDIGO 27383.

AVISO DE INTENCIÓN DE PRESERVAR EL INTERÉS
(Código Civil de California, Título 5, § 880.340 y 880.350)

Esta notificación tiene por objeto preservar un interés en la propiedad inmobiliaria de la extinción de conformidad con el Título 5 (a partir de la Sección 880.020) de la Parte 2 de la División 2 del Código Civil de California (Título de Registro Comercial)

Demandante: Cesionario Mumina A. Rahman C /O M.L. Wicks Beneficiario del Southern Pacific Railroad et, al registrado el día _____ en la oficina del Registro del Condado de _____ Condado, Estado de California como instrumento No. _____

Los bienes inmuebles sobre los que se reclama el interés descrito anteriormente se describen a continuación:

Intereses: El interés descrito anteriormente se reclama en base a que existen ciertos contratos gubernamentales y privados entre los beneficiarios M.L.Wicks y los cesionarios y es el propietario de ciertas líneas de ferrocarriles callejeros, franquicias, servidumbres, privilegios y accesorios de las mismas, estaciones, tiendas, almacenes, talleres mecánicos, edificios y estructuras necesarias y actualmente utilizadas en la operación de dichos ferrocarriles y líneas de ferrocarril, junto con cierto material rodante, equipos y maquinaria pertenecientes a los mismos, así como ciertos lotes y bienes inmuebles, todos ellos en diferentes jurisdicciones y terrenos nacionales e internacionales.

Ley de Ferrocarriles del Pacífico de 1862: Ley para ayudar a la construcción de una línea de ferrocarril y telégrafo desde el río Missouri hasta el océano Pacífico, y para asegurar al gobierno el uso de la misma para fines postales, militares y otros.

LEY PÚBLICA 95-586- [H.R. 7971] NOV. 3, 1978 92 STAT. 2485 SEC. 202. TÍTULO II- CONFIRMAR UN TRANSPORTE DE CIERTOS BIENES INMUEBLES POR LA COMPAÑÍA DE FERROCARRILES DEL PACÍFICO SUR A M. L. WICKS (a:) El transporte confirmado por esta ley se hizo mediante una escritura de fecha 4 de mayo de 1887, por la Southern Pacific Railroad Company, una corporación, y D. O. Mills y

Notice of Intent to Preserve Interest 138 M.L. Wicks

Gerrit L. Lansing, fideicomisarios, a M. L. Wicks y registrado el 9 de mayo de 1887 en la oficina del registro del condado de Los Angeles, en el Libro de Registros Oficiales, Libro 222 en la página 172.

La notificación constructiva se realiza mediante cesiones y preservación de derechos sobre arrendamientos, patentes, vías fluviales, líneas de ferrocarril, autopistas interestatales nacionales e internacionales, ríos, concesiones, tratados, adjudicaciones, minas, telégrafos, instalaciones.

- 1. Aceptación condicional y notificación de la intención de preservar los intereses exhibidos _____
- 2. Memorándum de Entendimiento Reclamaciones de Fideicomiso Constructivo / Orden de Colocación de Colaterales para Reponer la prueba _____
- 3. Cesión de reclamaciones 31 Código de los Estados Unidos 3727 Ane _____

ESTADO DE CALIFORNIA)
) ss
CONDADO DE)

En _____, ante mí, el Condado de _____, Estado de California, compareció personalmente,.

Yo, _____, quien me demostró, sobre la base de pruebas satisfactorias, ser la persona cuyo nombre está suscrito en el presente instrumento y me reconoció que lo ejecutó en su capacidad autorizada, y que por su firma en el instrumento la persona, o la entidad sobre la cual la persona actuó, ejecutó el instrumento. Certifico bajo pena de perjurio según las leyes del Estado de California que el párrafo anterior es verdadero y correcto.

TESTIGO mi mano y sello oficial

Por;

A notary public or other officer completing this certificate verifies only the identity of the individual who signed the document to which this certificate is attached and not the truthfulness, accuracy or validity of that document

STATE OF CALIFORNIA)
) ss
COUNTY OF) Tulare

On Aug 7th, 2020, before me,, County of Tulare
State of California, personally appeared, Momina Abdur Rahman

_____ who proved to me on the basis of satisfactory evidence to be the person whose name is subscribed to the within instrument and acknowledged to me that he/she executed the same in his/her authorized capacity, and that by his/her signature on the instrument the person, or the entity upon of which the person acted, executed the instrument. I certify under Penalty of Perjury under the laws of the State of California that the foregoing paragraph is true and correct.


WITNESS my hand and official seal

By: [Signature]

Notary Public

Notice of Intent to Preserve Interest 138 M.L. Wicks

MANINDER KAUR
COMM # 2196273
Stanislaus County
California -Notary Public
Comm. Expires May 8, 2021




CERTIFICATION OF COPY

State of Nevada }
County of Lincoln } ss.

I, Amy Elmer, the duly elected, qualified and acting County Recorder of Lincoln County, in the State of Nevada, do hereby certify that the foregoing is a true, full and correct copy of the original PARCEL MAP now on file in this office, in Book A of PLATS Page 46 as Document Number 46

IN WITNESS WHEREOF, I have set my hand and affixed the Seal of my office, in Pioche, Nevada, on Thursday, October 01, 2020 at 9:57 AM.

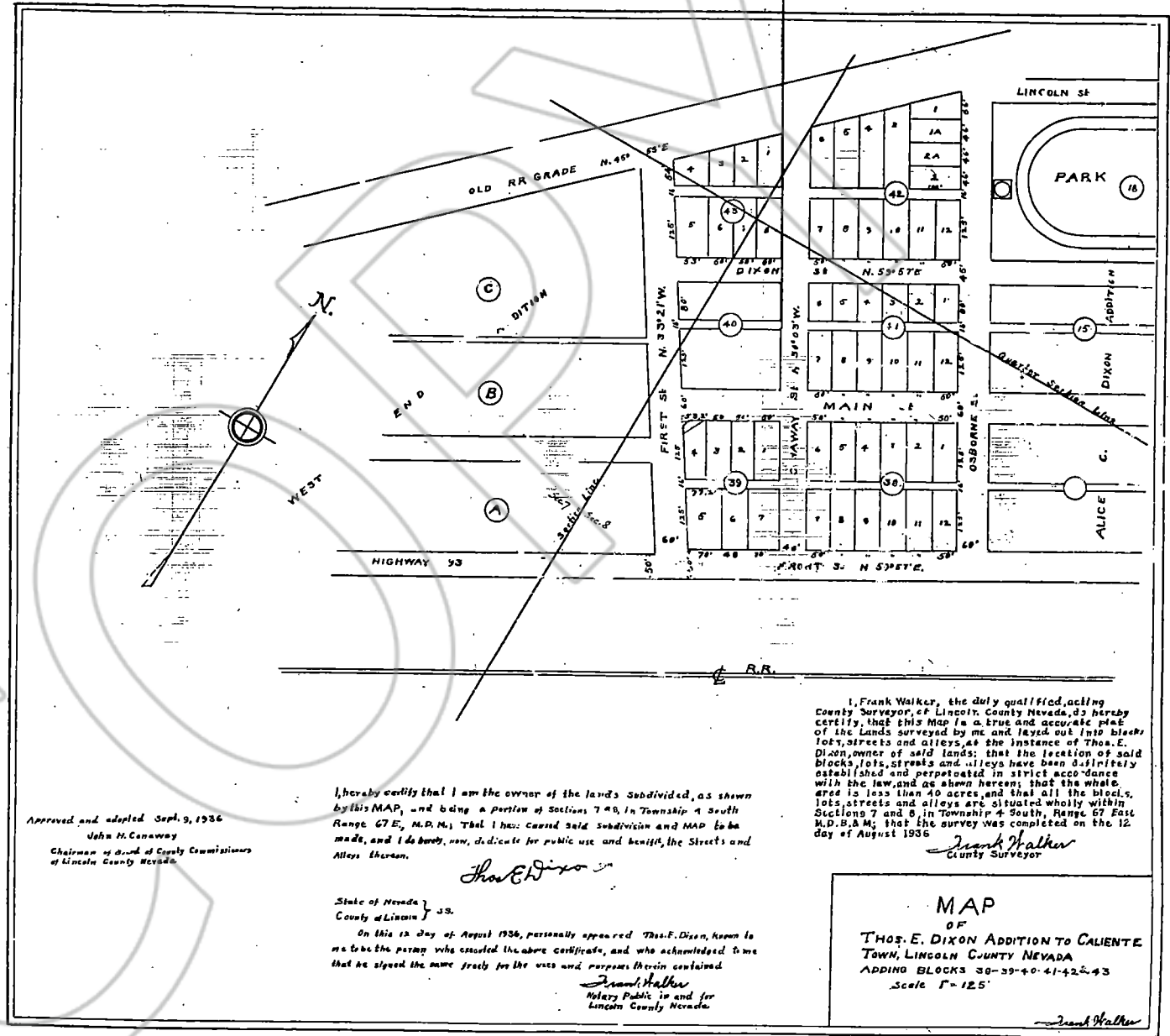


Amy Elmer Recorder

Amanda Kulani Deputy Recorder

Krysten Elizondo Deputy Recorder

LINCOLN COUNTY RECORDER/AUDITOR
OFFICE OF AMY ELMER
PO BOX 218 PIOCHE, NV 89043
PHONE (775)962-8076 FAX (775)962-5482



Approved and adopted Sept. 9, 1936
 John H. Canaway
 Chairman of Board of County Commissioners
 of Lincoln County Nevada.

I, hereby certify that I am the owner of the lands subdivided, as shown
 by this MAP, and being a portion of Sections 7 & 8, in Township 4 South
 Range 67 E., M.D.M.; that I have caused said subdivision and MAP to be
 made, and I do hereby, now, dedicate for public use and benefit, the Streets and
 Alleys thereon.
Thos. E. Dixon

State of Nevada } ss.
 County of Lincoln }
 On this 12 day of August 1936, personally appeared Thos. E. Dixon, known to
 me to be the party who executed the above certificate, and who acknowledged to me
 that he signed the same freely for the uses and purposes therein contained.
Frank Walker
 Notary Public in and for
 Lincoln County Nevada.

I, Frank Walker, the duly qualified, acting
 County Surveyor, of Lincoln County Nevada, do hereby
 certify that this Map is a true and accurate plat
 of the Lands surveyed by me and layed out into blocks,
 lots, streets and alleys, at the instance of Thos. E.
 Dixon, owner of said lands; that the location of said
 blocks, lots, streets and alleys have been definitely
 established and perpetuated in strict accordance
 with the law, and as shown hereon; that the whole
 area is less than 40 acres and that all the blocks,
 lots, streets and alleys are situated wholly within
 Sections 7 & 8, in Township 4 South, Range 67 East
 M.D.B.&M.; that the survey was completed on the 12
 day of August 1936
Frank Walker
 County Surveyor

MAP
 OF
 THOS. E. DIXON ADDITION TO CALIENTE
 TOWN, LINCOLN COUNTY NEVADA
 ADDING BLOCKS 30-39+0-41-42+43
 Scale 1" = 125'
Frank Walker

1 **RECORDING REQUESTED by**
2 Assignee Mumina Abdur Rahman C/O M.L. WICKS
3 150 Main Street
4 Los Angeles, California



5 **ASSIGNMENT OF CLAIMS 31 U.S CODE 3727**



6 California Code, Civil Code - CIV § 3344.1

7 **OPERATION M.L WICKS22©**

8 **WICKS SYSTEM22©**

9 NOTICE TO PRESERVE INTEREST Exhibits _____

10 No Filing Fee 6103

11 **Executive Order 13565 Establishment of Intellectual Property Enforcement Advisory Committee**

12 **Conditional Acceptance and Notice of Intent to Preserve Interest Title 5 (commencing with**

13 **Sections 888.20) of Part 2 Division of the Civil Code Marketable Record Title**

14 **Assignee Mumina Abdur Rahman, Michelle Artice Gardner, DNA Olmec, December 22,2019, 22:22**

15 **APPOINTMENT AND NOTICE OF INTEREST RIGHTS AND RIGHT TO CONTROL THE DISPOSITION**
16 **OF ALL ASSETS OF M.L.Wicks Trust & the natural man birthed in Aberdeen, Mississipi and Jennie**
17 **Langley Wicks, maiden name Bowman ,birthed in Cairo,Illinois.**

18
19 Holders of Private Bills Payable in **Gold Bonds**, at Forty- eight thousand (48), Forty- four thousand (44),
20 **Seven Series**, issued by **Gerrit L. Lansing and Charles F. Crocker, D.O. Mills, J.L. Wilcutt** on April 1,
21 1887. Made payable thirty years later from that dated **Gold Bonds** To be designated by the letter of the
22 alphabet commencing with letter(A) followed by the succeeding letters in regular order to be including the
23 letter(G) Series. (A) to consist of thirteen thousand bonds for one thousand dollars both inclusive and four
24 thousand bonds for five hundred dollars. Series(B)to (F) Series(G). Value in (46) **Forty-Six Millions of**
25 **Dollars. By the SOUTHERN PACIFIC TRANSPORTATION COMPANY BOOK 222-page 172**

26 Exhibit _____

27 Including deeds ,voice, signatures, birth certificates, photographs of likeness with or without commercial
28 value at the time of his and her death, because of his or her death, whether or not during the lifetime of
29 that natural person the person used his or her name, On or in treaties old and new, land patents by the
30 Department of Interior, ships, harbors, rivers ,bridges, products, land ,machinery, telegraph technology ,
31 toys ,birds, electricity ,gas ,light beams and the unseen.

32
33
34 **ACTS OF CONGRESS**

35 **P/ L/95-586 H.R.797.1 -CONFIRMATION TO M.L. WICKS BY SOUTHERN PACIFIC TRANSPORTATION COMPANY-----**



13-5

NOTICE of Intent to

preserve interest 880.340

801 7th St L.A. Co

-----* MetroScan / L.A. Full County (CA) -----*

Owner : Santa Fe Investments Llc Parcel : 5166 002 020
 Site : 720 S Santa Fe Ave Los Angeles 90021 Xfered : 05/22/2003
 Mail : 309 Foothill Rd Beverly Hills Ca 90210 Price :
 Use : 3100 Ind,Light Mfg,Printing Phone :
 Bedrm: Bath: TotRm: YB:4916 Pool: BldgSF:13,230 Ac:.15

-----* MetroScan / L.A. Full County (CA) -----*

Owner : Santa Fe Investments Llc Parcel : 5166 002 021
 Site : 726 S Santa Fe Ave Los Angeles 90021 Xfered : 05/22/2003
 Mail : 309 Foothill Rd Beverly Hills Ca 90210 Price :
 Use : 3100 Ind,Light Mfg,Printing Phone :
 Bedrm: Bath: TotRm: YB:1910 Pool: BldgSF:25,102 Ac:.16

-----* MetroScan / L.A. Full County (CA) -----*

Owner : 2121 Lofts Operating.Co Llc Parcel : 5166 002 022
 Site : 2121 E 7th Pl Los Angeles 90021 Xfered : 02/28/2006
 Mail : 108 W 2nd St #606 Los Angeles Ca 90012 Price : Non-disc
 Use : 3020 Ind,Artist In Residence Phone :
 Bedrm: Bath:3.00 TotRm: YB:1923 Pool: BldgSF:44,499 Ac:.45

-----* MetroScan / L.A. Full County (CA) -----*

Owner : Ceporius V/M M 2005 Trust Parcel : 5166 003 001
 Site : 800 S Santa Fe Ave #A Los Angeles 90021 Xfered : 02/07/2006
 Mail : 800 S Santa Fe Ave #A Los Angeles Ca 90021 Price :
 Use : 3100 Ind,Light Mfg,Printing Phone :
 Bedrm: Bath: TotRm: YB:1922 Pool: BldgSF:12,420 Ac:.29

-----* MetroScan / L.A. Full County (CA) -----*

Owner : Ceporius Victor Parcel : 5166 003 002
 Site : 810 S Santa Fe Ave Los Angeles 90021 Xfered : 06/27/1996
 Mail : 810 S Santa Fe Ave Los Angeles Ca 90021 Price :
 Use : 3100 Ind,Light Mfg,Printing Phone :
 Bedrm: Bath: TotRm: YB:1923 Pool: BldgSF:5,520 Ac:.13

-----* MetroScan / L.A. Full County (CA) -----*

Owner : Rangel Jose L Parcel : 5166 003 005
 Site : 826 S Santa Fe Ave Los Angeles 90021 Xfered : 07/18/1996
 Mail : 826 S Santa Fe Ave Los Angeles Ca 90021 Price : \$115,000 Full
 Use : 3100 Ind,Light Mfg,Printing Phone :
 Bedrm: Bath: TotRm: YB:1922 Pool: BldgSF:6,800 Ac:.16

-----* MetroScan / L.A. Full County (CA) -----*

Owner : Malik Gurdip & Nirmaljeet Trs Parcel : 5166 003 013
 Site : 816 S Santa Fe Ave Los Angeles 90021 Xfered : 01/04/1995
 Mail : 915 Green Ln La Canada Ca 91011 Price :
 Use : 3100 Ind,Light Mfg,Printing Phone :
 Bedrm: Bath: TotRm: YB:1957 Pool: BldgSF:11,304 Ac:.37

-----* MetroScan / L.A. Full County (CA) -----*

Owner : 2130 Violet Street Llc Parcel : 5166 004 002
 Site : 2130 Violet St Los Angeles 90021 Xfered : 12/01/2004
 Mail : 4875 S Monaco St #705 Denver Co 80237 Price :
 Use : 2700 Com, Parking Lot, Patron Or Employee Phone :
 Bedrm: Bath: TotRm: YB:1947 Pool: BldgSF: Ac:.13

-----* MetroScan / L.A. Full County (CA) -----*

Owner : 2130 Violet Street Llc Parcel : 5166 004 003
 Site : 2130 Violet St Los Angeles 90021 Xfered : 12/01/2004
 Mail : 4875 S Monaco St #705 Denver Co 80237 Price :
 Use : 3100 Ind,Light Mfg,Printing Phone :
 Bedrm: Bath: TotRm: YB:1952 Pool: BldgSF:6,614 Ac:.19

Information compiled from various sources. Real Estate Solutions makes no representations or warranties as to the accuracy or completeness of information contained in this report.

WICKS CLAIMS

1
2
3
4
-----: MetroScan / L.A. Full County (CA)-----
Owner :Lee John J & Mason Michelle H Parcel :5166 007 026
Site :2444 E 8th St Los Angeles 90021 Xfered :04/25/2005
Mail :2444 E 8th St Los Angeles Ca 90021 Price :Non-disc
Use :3100 Ind,Light Mfg,Printing Phone :
Bedrm: Bath: TotRm: YB:1922 Pool: BldgSF:4,900 Ac:.11

5
6
-----: MetroScan / L.A. Full County (CA)-----
Owner :Harrow Investment I Llc Parcel :5166 007 027
Site :1218 S Santa Fe Ave Los Angeles 90021 Xfered :04/21/2000
Mail :5959 Corvette St Los Angeles Ca 90040 Price :
Use :3100 Ind,Light Mfg,Printing Phone :
Bedrm: Bath: TotRm: YB:1941 Pool: BldgSF:5,560 Ac:.19

7
8
9
-----: MetroScan / L.A. Full County (CA)-----
Owner :National R R Passenger Corp (amtrak) Parcel :5166 007 900
Site :2472 E 8th St Los Angeles 90021 Xfered :01/13/1977
Mail :2472 E 8th St Los Angeles Ca 90021 Price :
Use :8860 Tra,Transportation,General Phone :
Bedrm: Bath: TotRm: YB: Pool: BldgSF: Ac:.26

10
11
-----: MetroScan / L.A. Full County (CA)-----
Owner :915 South Mateo Properties Parcel :5166 012 001
Site :*no Site Address* Xfered :12/22/2006
Mail :28985 Oak Creek Ln #2304 Agoura Hills Ca 91301 Price :Non-disc
Use :300v Vacant,Industrial Land Phone :
Bedrm: Bath: TotRm: YB: Pool: BldgSF: Ac:.20

12
13
14
-----: MetroScan / L.A. Full County (CA)-----
Owner :Babajoni Jahangir O Parcel :5166 012 006
Site :2035 Bay St Los Angeles 90021 Xfered :03/12/2003
Mail :2035 Bay St Los Angeles Ca 90021 Price :
Use :3100 Ind,Light Mfg,Printing Phone :
Bedrm: Bath: TotRm: YB:1941 Pool: BldgSF:14,442 Ac:.33

15
16
-----: MetroScan / L.A. Full County (CA)-----
Owner :Venice Properties Parcel :5166 012 007
Site :2031 Bay St Los Angeles 90021 Xfered :01/07/1966
Mail :5500 Paseo Del Lago W #3E Laguna Woods Ca 92637 Price :
Use :3100 Ind,Light Mfg,Printing Phone :
Bedrm: Bath: TotRm: YB:1979 Pool: BldgSF:9,040 Ac:.32

17
18
19
-----: MetroScan / L.A. Full County (CA)-----
Owner :Albert Philip & Esther K Trs Parcel :5166 012 008
Site :2023 Bay St Los Angeles 90021 Xfered :02/27/1978
Mail :423 N Palm Dr Beverly Hills Ca 90210 Price :
Use :3100 Ind,Light Mfg,Printing Phone :
Bedrm: Bath: TotRm: YB:1927 Pool: BldgSF:7,120 Ac:.16

20
21
-----: MetroScan / L.A. Full County (CA)-----
Owner :Albert Philip & Esther K Trs Parcel :5166 012 009
Site :2019 Bay St Los Angeles 90021 Xfered :02/27/1978
Mail :423 N Palm Dr Beverly Hills Ca 90210 Price :
Use :3100 Ind,Light Mfg,Printing Phone :
Bedrm: Bath: TotRm: YB:1918 Pool: BldgSF:15,930 Ac:.37

22
23
24
-----: MetroScan / L.A. Full County (CA)-----
Owner :Song Jason Parcel :5166 012 010
Site :909 S Santa Fe Ave Los Angeles 90021 Xfered :11/13/2006
Mail :909 S Santa Fe Ave Los Angeles Ca 90021 Price :Non-disc
Use :3100 Ind,Light Mfg,Printing Phone :
Bedrm: Bath: TotRm: YB:1919 Pool: BldgSF:5,600 Ac:.14

25
26
27
28
*Information compiled from various sources. Real Estate Solutions makes no representations
or warranties as to the accuracy or completeness of information contained in this report.*

WICKS CLAIMS

1 *-----: MetroScan / L.A. Full County (CA)-----*
2 Owner :First Corporated Investors Llc Parcel :5166 012 036
3 Site :2026 Violet St Los Angeles 90021 Xfered :12/28/2005
4 Mail :1832 S Brand Blvd #200 Glendale Ca 91204 Price :Non-disc
5 Use :2700 Com,Parking Lot,Patron Or Employee Phone :
6 Bedrm: Bath: TotRm: YB: Pool: BldgSF: Ac:.15

4 *-----: MetroScan / L.A. Full County (CA)-----*
5 Owner :First Corporated Investors Llc Parcel :5166 012 037
6 Site :2026 Violet St Los Angeles 90021 Xfered :12/28/2005
7 Mail :1832 S Brand Blvd #200 Glendale Ca 91204 Price :Non-disc
8 Use :3320 Ind,Warehousing,Distribution Phone :
9 Bedrm: Bath: TotRm: YB:1992 Pool: BldgSF:30,879 Ac:.91

7 *-----: MetroScan / L.A. Full County (CA)-----*
8 Owner :Sou Pac Co Sbe Par 50 Map 872-19-28 F Parcel :5166 012 803
9 Site :*no Site Address* Xfered :01/00/1967
10 Mail : Price :
11 Use :8100 Misc,Util,Pump Plant Or State Prop Phone :
12 Bedrm: Bath: TotRm: YB: Pool: BldgSF: Ac:.07

9 *-----: MetroScan / L.A. Full County (CA)-----*
10 Owner :Kort Barbara Trs Kort Family Trust Parcel :5166 013 006
11 Site :821 S Santa Fe Ave Los Angeles 90021 Xfered :08/31/2005
12 Mail :2060 E 7th St Los Angeles Ca 90021 Price :
13 Use :3100 Ind,Light Mfg,Printing Phone :
14 Bedrm: Bath: TotRm: YB:1988 Pool: BldgSF:14,858 Ac:.32

12 *-----: MetroScan / L.A. Full County (CA)-----*
13 Owner :Kort Barbara Trs Kort Family Trust Parcel :5166 013 007
14 Site :2053 Violet St Los Angeles 90021 Xfered :08/31/2005
15 Mail :2060 E 7th St Los Angeles Ca 90021 Price :
16 Use :300v Vacant,Industrial Land Phone :
17 Bedrm: Bath: TotRm: YB: Pool: BldgSF:2,831 Ac:.08

14 *-----: MetroScan / L.A. Full County (CA)-----*
15 Owner :Kort Barbara Trs Kort Family Trust Parcel :5166 013 009
16 Site :2060 E 7th St Los Angeles 90021 Xfered :08/31/2005
17 Mail :2060 E 7th St Los Angeles Ca 90021 Price :
18 Use :3100 Ind,Light Mfg,Printing Phone :
19 Bedrm: Bath: TotRm: YB:1923 Pool: BldgSF:220,530 Ac:1.87

17 *-----: MetroScan / L.A. Full County (CA)-----*
18 Owner :Kort Barbara Trs Kort Family Trust Parcel :5166 014 001
19 Site :2040 E 7th Pl Los Angeles 90021 Xfered :08/31/2005
20 Mail :2060 E 7th St Los Angeles Ca 90021 Price :
21 Use :3300 Ind,Warehousing,Distribution Phone :
22 Bedrm: Bath: TotRm: YB:1942 Pool: BldgSF:3,510 Ac:.39

19 *-----: MetroScan / L.A. Full County (CA)-----*
20 Owner :Dcm Llc Parcel :5166 014 003
21 Site :2045 Violet St Los Angeles 90021 Xfered :07/07/2000
22 Mail :2045 Violet St Los Angeles Ca 90021 Price :\$684,000
23 Use :3100 Ind,Light Mfg,Printing Phone :
24 Bedrm: Bath: TotRm: YB:1941 Pool: BldgSF:9,940 Ac:.50

22 *-----: MetroScan / L.A. Full County (CA)-----*
23 Owner :Shibukawa Yoshiko Tr Parcel :5166 014 005
24 Site :826 Mateo St Los Angeles 90021 Xfered :05/03/2005
25 Mail :1819 E Linda Vista St West Covina Ca 91791 Price :
26 Use :2600 Com,Auto Service Shop Phone :
27 Bedrm: Bath: TotRm: YB: Pool: BldgSF:1,532 Ac:.16

26 Information compiled from various sources. Real Estate Solutions makes no representations
27 or warranties as to the accuracy or completeness of information contained in this report.

28 WICKS CLAIMS

1 *-----: MetroScan / L.A. Full County (CA)-----*
2 Owner :O Melveny John Trs Et Al Parcel :5166 015 004
3 Site :2010 E 7th St Los Angeles 90021 Xfered :03/22/1971
4 Mail :1425 E Adams Ave Orange Ca 92867 Price :
5 Use :1100 Com,Stores Phone :
6 Bedrm: Bath: TotRm: YB:1915 Pool: BldgSF:3,200 Ac:.13

7 *-----: MetroScan / L.A. Full County (CA)-----*
8 Owner :Borra La Fond Properties Co Parcel :5166 015 005
9 Site :2006 E 7th St Los Angeles 90021 Xfered :08/30/1996
10 Mail :1985 Orlando Rd San Marino Ca 91108 Price :
11 Use :1100 Com,Stores Phone :
12 Bedrm: Bath: TotRm: YB:1925 Pool: BldgSF:2,400 Ac:.13

13 *-----: MetroScan / L.A. Full County (CA)-----*
14 Owner :Borra La Fond Properties Co Parcel :5166 015 006
15 Site :2000 E 7th St Los Angeles 90021 Xfered :08/30/1996
16 Mail :1985 Orlando Rd San Marino Ca 91108 Price :
17 Use :1100 Com,Stores Phone :
18 Bedrm: Bath: TotRm: YB:1910 Pool: BldgSF:6,300 Ac:.15

19 *-----: MetroScan / L.A. Full County (CA)-----*
20 Owner :Lupher George B Tr G B L Trust No 1 Parcel :5166 015 007
21 Site :726 Mateo St Los Angeles 90021 Xfered :10/14/1999
22 Mail :260 S Los Robles Ave #101 Pasadena Ca 91101 Price :
23 Use :3100 Ind,Light Mfg,Printing Phone :
24 Bedrm: Bath: TotRm: YB:1949 Pool: BldgSF:6,225 Ac:.23

25 *-----: MetroScan / L.A. Full County (CA)-----*
26 Owner :Lupher George B Tr G B L Trust No 1 Parcel :5166 015 008
27 Site :718 Mateo St Los Angeles 90021 Xfered :10/14/1999
28 Mail :260 S Los Robles Ave #101 Pasadena Ca 91101 Price :
29 Use :3100 Ind,Light Mfg,Printing Phone :
30 Bedrm: Bath: TotRm: YB:1931 Pool: BldgSF:9,800 Ac:.23

31 *-----: MetroScan / L.A. Full County (CA)-----*
32 Owner :Sayaco Partnership Parcel :5166 015 009
33 Site :2022 E 7th St Los Angeles 90021 Xfered :09/18/2003
34 Mail :509 E 9th St Los Angeles Ca 90015 Price :Non-disc
35 Use :300v Vacant,Industrial Land Phone :
36 Bedrm: Bath: TotRm: YB: Pool: BldgSF: Ac:.15

37 *-----: MetroScan / L.A. Full County (CA)-----*
38 Owner :Kort Barbara Trs Kort Family Trust Parcel :5166 015 018
39 Site :2030 E 7th St Los Angeles 90021 Xfered :08/31/2005
40 Mail :2060 E 7th St Los Angeles Ca 90021 Price :
41 Use :3302 Ind,Warehousing,Distribution Phone :
42 Bedrm: Bath: TotRm: YB:1996 Pool: BldgSF:29,249 Ac:1.36

43 *-----: MetroScan / L.A. Full County (CA)-----*
44 Owner :Sheriff Road Llc Parcel :5166 016 001
45 Site :1948 E 7th St Los Angeles 90021 Xfered :03/22/2007
46 Mail :1545 Wilshire Blvd #600 Los Angeles Ca 90017 Price :\$1,050,000 Full
47 Use :1100 Com,Stores Phone :
48 Bedrm: Bath: TotRm: YB:1928 Pool: BldgSF:5,363 Ac:.13

49 *-----: MetroScan / L.A. Full County (CA)-----*
50 Owner :Sheriff Road Llc Parcel :5166 016 002
51 Site :1936 E 7th St Los Angeles 90021 Xfered :02/07/2007
52 Mail :N/Avail Price :Non-disc
53 Use :1100 Com,Stores Phone :
54 Bedrm: Bath: TotRm: YB:1925 Pool: BldgSF:3,000 Ac:.13

Xfered from

Information compiled from various sources. Real Estate Solutions makes no representations or warranties as to the accuracy or completeness of information contained in this report.

WICKS CLAIMS

1
2
3 *-----: MetroScan / L.A. Full County (CA)-----*
Owner :Myers 4 Llc Parcel :5166 017 013
Site :821 Mateo St Los Angeles 90021 Xfered :04/13/2007
Mail :835 Reposado Dr La Habra Heights Ca 90631 Price :\$2,000,000 Full
Use :3002 *unknown Use Code* Phone :
4 Bedrm: Bath: TotRm: YB:1939 Pool: BldgSF:5,600 Ac:.13

5 *-----: MetroScan / L.A. Full County (CA)-----*
Owner :Rosenblum Thelma K Tr Parcel :5166 017 015
Site :817 Mateo St Los Angeles 90021 Xfered :11/16/2000
Mail :653 Avenida Sevilla #P Laguna Woods Ca 92637 Price :
6 Use :3100 Ind,Light Mfg,Printing Phone :
Bedrm: Bath: TotRm: YB:1921 Pool: BldgSF:7,140 Ac:.17

7 *-----: MetroScan / L.A. Full County (CA)-----*
Owner :Mateo Com Llc Parcel :5166 017 016
Site :870 Mateo St Los Angeles 90021 Xfered :11/16/2000
Mail :9201 W Olympic Blvd #200 Beverly Hills Ca 90212 Price :
8 Use :3310 Ind,Warehousing,Distribution Phone :
Bedrm: Bath: TotRm: YB:2001 Pool: BldgSF:12,814 Ac:.35

9 *-----: MetroScan / L.A. Full County (CA)-----*
Owner :Kang Jae K & Ha B & Kang Jully M Parcel :5166 018 001
Site :905 Mateo St Los Angeles 90021 Xfered :09/27/2005
Mail :1015 Crocker St #R32 Los Angeles Ca 90021 Price :\$1,350,000 Full
10 Use :3100 Ind,Light Mfg,Printing Phone :
Bedrm: Bath: TotRm: YB:1925 Pool: BldgSF:8,950 Ac:.26

11 *-----: MetroScan / L.A. Full County (CA)-----*
Owner :915 South Mateo Properties Parcel :5166 018 002
Site :915 Mateo St Los Angeles 90021 Xfered :12/22/2006
Mail :28985 Oak Creek Ln #2304 Agoura Hills Ca 91301 Price :Non-disc
12 Use :3100 Ind,Light Mfg,Printing Phone :
Bedrm: Bath: TotRm: YB:1923 Pool: BldgSF:55,350 Ac:.53

13 *-----: MetroScan / L.A. Full County (CA)-----*
Owner :Duan Shiang Shu & Liu Amy M Parcel :5166 018 003
Site :931 Mateo St Los Angeles 90021 Xfered :07/01/1992
Mail :463 W Camino Real Ave Arcadia Ca 91007 Price :\$367,455 Full
14 Use :3100 Ind,Light Mfg,Printing Phone :
Bedrm: Bath: TotRm: YB:1924 Pool: BldgSF:6,720 Ac:.16

15 *-----: MetroScan / L.A. Full County (CA)-----*
Owner :Violet Partners Llc Parcel :5166 018 012
Site :*no Site Address* Xfered :05/16/2000
Mail :433 N Camden Dr #820 Beverly Hills Ca 90210 Price :\$3,450,000
16 Use :300x *unknown Use Code* Phone :
Bedrm: Bath: TotRm: YB: Pool: BldgSF: Ac:.16

17 *-----: MetroScan / L.A. Full County (CA)-----*
Owner :Violet Partners Llc Parcel :5166 018 014
Site :1920 Violet St Los Angeles 90021 Xfered :05/16/2000
Mail :433 N Camden Dr #820 Beverly Hills Ca 90210 Price :\$3,450,000
18 Use :3330 Ind,Warehousing,Distribution Phone :
Bedrm: Bath: TotRm: YB:1991 Pool: BldgSF:55,827 Ac:1.12

19 *-----: MetroScan / L.A. Full County (CA)-----*
Owner :Hung Chia S & Hung William G Parcel :5166 018 015
Site :1935 Bay St Los Angeles 90021 Xfered :09/10/1999
Mail :1935 Bay St Los Angeles Ca 90021 Price :
20 Use :3100 Ind,Light Mfg,Printing Phone :
Bedrm: Bath: TotRm: YB:1925 Pool: BldgSF:13,260 Ac:.18

21
22
23 Information compiled from various sources. Real Estate Solutions makes no representations
or warranties as to the accuracy or completeness of information contained in this report.

24
25 WICKS CLAIMS

1
2
3
4
5
6
7
8
9
10
11
12
13
14
15
16
17
18
19
20
21
22
23
24
25
26
27
28

COPY

1
2
3
4
-----: MetroScan / L.A. Full County (CA)-----
Owner : L A City Parcel : 5189 010 922
Site : 933 S Mott St Los Angeles 90023 Xfered : 08/11/1960
Mail : 933 S Mott St Los Angeles, Ca 90023 Price
Use : 8800 Gov, Miscellaneous Phone
Bedrm: Bath: TotRm: YB: Pool: BldgSF: Ac: 2.50

5
6
-----: MetroScan / L.A. Full County (CA)-----
Owner : La City Parcel : 5189 010 924
Site : *no Site Address* Xfered : 04/15/2002
Mail : 200 N. Main St #1330CHE Los Angeles, Ca 90012 Price
Use : 7200 Ins, Private School Phone
Bedrm: Bath: TotRm: YB: Pool: BldgSF: Ac:

7
8
9
-----: MetroScan / L.A. Full County (CA)-----
Owner : Campos Jose C & Teresa D Trs Parcel : 5189 011 039
Site : 924 Orme Ave Los Angeles 90023 Xfered : 07/22/1998
Mail : 926 Orme Ave Los Angeles Ca 90023 Price
Use : 0200 Res, 2 Units, 4 Story Or Less Phone : 323-263-7322
Bedrm: 5 Bath: 3.00 TotRm: YB: 1963 Pool: BldgSF: 2,022 Ac: .17

10
11
-----: MetroScan / L.A. Full County (CA)-----
Owner : Casillas Fernando/Beatriz A Parcel : 5189 011 040
Site : 928 Orme Ave Los Angeles 90023 Xfered : 09/03/2003
Mail : 968 Orme Ave Los Angeles Ca 90023 Price : \$107,000
Use : 0100 Res, Single Family Residence Phone
Bedrm: 1 Bath: 1.00 TotRm: YB: 1910 Pool: BldgSF: 848 Ac: .17

12
13
14
-----: MetroScan / L.A. Full County (CA)-----
Owner : Guzman Jose G Parcel : 5189 011 041
Site : 934 Orme Ave (No Mail) Los Angeles 90023 Xfered : 12/08/2003
Mail : 934 Orme Ave (No Mail) Los Angeles Ca 90023 Price
Use : 0200 Res, 2 Units, 4 Story Or Less Phone
Bedrm: 5 Bath: 2.00 TotRm: YB: 1913 Pool: BldgSF: 2,143 Ac: .17

15
16
-----: MetroScan / L.A. Full County (CA)-----
Owner : Castro Jorge P & Gloria M Trs Parcel : 5189 011 042
Site : 938 Orme Ave Los Angeles 90023 Xfered : 09/28/1994
Mail : 938 Orme Ave Los Angeles Ca 90023 Price
Use : 0200 Res, 2 Units, 4 Story Or Less Phone
Bedrm: 6 Bath: 2.00 TotRm: YB: 1908 Pool: BldgSF: 1,935 Ac: .17

17
18
19
-----: MetroScan / L.A. Full County (CA)-----
Owner : Roman Romelia Parcel : 5189 011 043
Site : 944 Orme Ave Los Angeles 90023 Xfered : 09/29/1994
Mail : 944 Orme Ave Los Angeles Ca 90023 Price : \$139,000 Full
Use : 0100 Res, Single Family Residence Phone
Bedrm: 2 Bath: 1.00 TotRm: YB: 1907 Pool: BldgSF: 1,316 Ac: .17

20
21
-----: MetroScan / L.A. Full County (CA)-----
Owner : Placencia Rosa A Parcel : 5189 011 044
Site : 948 Orme Ave Los Angeles 90023 Xfered : 06/23/1994
Mail : 2911 Oregon St Los Angeles Ca 90023 Price
Use : 0100 Res, Single Family Residence Phone
Bedrm: 5 Bath: 1.00 TotRm: YB: 1914 Pool: BldgSF: 1,799 Ac: .17

22
23
24
-----: MetroScan / L.A. Full County (CA)-----
Owner : Duran Jose & Ana & Duran Nelly Parcel : 5189 011 045
Site : 954 Orme Ave Los Angeles 90023 Xfered : 06/28/2000
Mail : 954 Orme Ave Los Angeles Ca 90023 Price : \$155,000 Full
Use : 0100 Res, Single Family Residence Phone
Bedrm: 2 Bath: 1.00 TotRm: YB: 1922 Pool: BldgSF: 1,568 Ac: .17

25
26
27
28
Information compiled from various sources. Real Estate Solutions makes no representations or warranties as to the accuracy or completeness of information contained in this report.

WICKS CLAIMS

1
2
3
4
5
6
7
8
9
10
11
12
13
14
15
16
17
18
19
20
21
22
23
24
25
26
27
28

-----: MetroScan / L.A. Full County (CA)-----

Owner :Carranza Carlos & Isabel Trs Parcel :5166 006 014
 Site :2459 E 8th St Los Angeles 90021 Xfered :10/13/1999
 Mail :2200 Westmont Dr Alhambra Ca 91803 Price :
 Use :3100 Ind,Light Mfg,Printing Phone :
 Bedrm: Bath: TotRm: YB:1965 Pool: BldgSF:11,200 Ac:.26

-----: MetroScan / L.A. Full County (CA)-----

Owner :Emirzian Gregory K Co Tr Parcel :5166 006 016
 Site :2116 Sacramento St Los Angeles 90021 Xfered :12/16/2002
 Mail :5371 Harter Ln La Canada Flintridge Ca 91011 Price :
 Use :3100 Ind,Light Mfg,Printing Phone :
 Bedrm: Bath: TotRm: YB:1923 Pool: BldgSF:11,200 Ac:.26

-----: MetroScan / L.A. Full County (CA)-----

Owner :Harrow Hannah Tr Parcel :5166 006 018
 Site :2463 E 8th St Los Angeles 90021 Xfered :11/16/1982
 Mail :211 S Spalding Dr Beverly Hills Ca 90212 Price :\$264,500
 Use :3100 Ind,Light Mfg,Printing Phone :
 Bedrm: Bath: TotRm: YB:1965 Pool: BldgSF:15,477 Ac:.38

-----: MetroScan / L.A. Full County (CA)-----

Owner :Ching Hsiang Liu & Chi Hsiang Hsieh Parcel :5166 006 020
 Site :*no Site Address* Xfered :06/04/1992
 Mail :1933 E Merced Ave West Covina Ca 91791 Price :\$930,000 Full
 Use :3300 Ind,Warehousing,Distribution Phone :
 Bedrm: Bath: TotRm: YB:1988 Pool: BldgSF:10,800 Ac:.39

-----: MetroScan / L.A. Full County (CA)-----

Owner :Lin Chin T & Hsiu Y Parcel :5166 006 021
 Site :2431 E 8th St Los Angeles 90021 Xfered :01/20/1999
 Mail :2433 E 8th St Los Angeles Ca 90021 Price :
 Use :3100 Ind,Light Mfg,Printing Phone :
 Bedrm: Bath: TotRm: YB:1915 Pool: BldgSF:16,200 Ac:.39

-----: MetroScan / L.A. Full County (CA)-----

Owner :Bhmr Property Investments Llc Parcel :5166 006 022
 Site :2132 Sacramento St Los Angeles 90021 Xfered :04/12/2002
 Mail :2857 E Pico Blvd Los Angeles Ca 90023 Price :
 Use :3100 Ind,Light Mfg,Printing Phone :
 Bedrm: Bath: TotRm: YB: Pool: BldgSF:11,200 Ac:.26

-----: MetroScan / L.A. Full County (CA)-----

Owner :Wolfson Morton D & Annette Trs Et Al Parcel :5166 006 023
 Site :2124 Sacramento St Los Angeles 90021 Xfered :01/15/1991
 Mail :4216 Louise Ave Encino Ca 91316 Price :\$224,000
 Use :3100 Ind,Light Mfg,Printing Phone :
 Bedrm: Bath: TotRm: YB: Pool: BldgSF:11,200 Ac:.26

-----: MetroScan / L.A. Full County (CA)-----

Owner :Kim Tom Living Trust Parcel :5166 006 024
 Site :1118 S Santa Fe Ave Los Angeles 90021 Xfered :03/27/2007
 Mail :1118 S Santa Fe Ave Los Angeles Ca 90021 Price :
 Use :3100 Ind,Light Mfg,Printing Phone :
 Bedrm: Bath: TotRm: YB:1988 Pool: BldgSF:6,600 Ac:.25

-----: MetroScan / L.A. Full County (CA)-----

Owner :Ocean Investments Inc Parcel :5166 006 025
 Site :1100 S Santa Fe Ave Los Angeles 90021 Xfered :03/20/2001
 Mail :1100 S Santa Fe Ave Los Angeles Ca 90021 Price :\$146,000 Full
 Use :3400 Ind,Food Processing Plant,Meat Phone :
 Bedrm: Bath: TotRm: YB:1998 Pool: BldgSF:12,225 Ac:.15

Information compiled from various sources. Real Estate Solutions makes no representations or warranties as to the accuracy or completeness of information contained in this report.

WICKS CLAIMS

1
2
3
4
-----: MetroScan / L.A. Full County (CA)-----
Owner :Roles Peter Parcel :5166 005 002
Site :1018 S Santa Fe Ave Los Angeles 90021 Xfered :02/28/2007
Mail :821 Traction Ave #102 Los Angeles Ca 90013 Price :
Use :3100 Ind,Light Mfg,Printing Phone :
Bedrm: Bath: TotRm: YB:1922 Pool: BldgSF:4,960 Ac:.13

5
6
-----: MetroScan / L.A. Full County (CA)-----
Owner :Makarechci Karim M Co Tr Parcel :5166 005 003
Site :1022 S Santa Fe Ave Los Angeles 90021 Xfered :08/12/2003
Mail :15921 Ashgrove Dr La Mirada Ca 90638 Price :Non-disc
Use :3100 Ind,Light Mfg,Printing Phone :
Bedrm: Bath: TotRm: YB:1913 Pool: BldgSF:5,600 Ac:.13

7
8
-----: MetroScan / L.A. Full County (CA)-----
Owner :Makarechci Karim M Co Tr Parcel :5166 005 004
Site :1024 S Santa Fe Ave Los Angeles 90021 Xfered :08/12/2003
Mail :15921 Ashgrove Dr La Mirada Ca 90638 Price :Non-disc
Use :2200 Com,Wholesale,Mfg Outlet Phone :
Bedrm: Bath: TotRm: YB:1924 Pool: BldgSF:21,336 Ac:.16

9
10
11
-----: MetroScan / L.A. Full County (CA)-----
Owner :Ainslie Thomas A & Joann C Trs Parcel :5166 006 001
Site :2152 Sacramento St Los Angeles 90021 Xfered :01/15/1991
Mail :2152 Sacramento St Los Angeles Ca 90021 Price :\$298,500
Use :3100 Ind,Light Mfg,Printing Phone :
Bedrm: Bath: TotRm: YB:1910 Pool: BldgSF:17,705 Ac:.32

12
13
-----: MetroScan / L.A. Full County (CA)-----
Owner :Bhmr Property Investments Llc Parcel :5166 006 002
Site :2148 Sacramento St Los Angeles 90021 Xfered :04/12/2002
Mail :2857 E Pico Blvd Los Angeles Ca 90023 Price :
Use :3100 Ind,Light Mfg,Printing Phone :
Bedrm: Bath: TotRm: YB:1923 Pool: BldgSF:11,200 Ac:.26

14
15
16
-----: MetroScan / L.A. Full County (CA)-----
Owner :Bhmr Property Investments Llc Parcel :5166 006 003
Site :2146 Sacramento St Los Angeles 90021 Xfered :04/12/2002
Mail :2857 E Pico Blvd Los Angeles Ca 90023 Price :
Use :3100 Ind,Light Mfg,Printing Phone :
Bedrm: Bath: TotRm: YB:1923 Pool: BldgSF:11,200 Ac:.26

17
18
-----: MetroScan / L.A. Full County (CA)-----
Owner :Aziz Abdul Parcel :5166 006 005
Site :1112 S Santa Fe Ave Los Angeles 90021 Xfered :04/28/2006
Mail :1112 S Santa Fe Ave Los Angeles Ca 90021 Price :\$799,000 Full
Use :3100 Ind,Light Mfg,Printing Phone :
Bedrm: Bath: TotRm: YB:1917 Pool: BldgSF:5,000 Ac:.13

19
20
21
-----: MetroScan / L.A. Full County (CA)-----
Owner :S/S Mini Mart Parcel :5166 006 007
Site :1126 S Santa Fe Ave Los Angeles 90021 Xfered :07/25/2006
Mail :1126 S Santa Fe Ave Los Angeles Ca 90021 Price :\$840,000 Full
Use :3100 Ind,Light Mfg,Printing Phone :
Bedrm: Bath: TotRm: YB:1911 Pool: BldgSF:6,250 Ac:.16

22
23
24
-----: MetroScan / L.A. Full County (CA)-----
Owner :Lin Chin T & Hsiu Y Parcel :5166 006 013
Site :2449 E 8th St Los Angeles 90021 Xfered :01/15/1999
Mail :2433 E 8th St Los Angeles Ca 90021 Price :
Use :3100 Ind,Light Mfg,Printing Phone :
Bedrm: Bath: TotRm: YB:1923 Pool: BldgSF:11,200 Ac:.26

25
26
Information compiled from various sources. Real Estate Solutions makes no representations or warranties as to the accuracy or completeness of information contained in this report.

27
28
WICKS CLAIMS

1
2
3
4
5
6
7
8
9
10
11
12
13
14
15
16
17
18
19
20
21
22
23
24
25
26
27
28

-----: MetroScan / L.A. Full County (CA)-----*
Owner :Gutierrez Manuel Parcel :5166 004 004
Site :2124 Violet St Los Angeles 90021 Xfered :05/31/2006
Mail :2124 Violet St Los Angeles Ca 90021 Price :\$800,000 Full
Use :3100 Ind,Light Mfg,Printing Phone :
Bedrm: Bath: TotRm: YB:1952 Pool: BldgSF:8,800 Ac:.26

-----: MetroScan / L.A. Full County (CA)-----*
Owner :Gutierrez Manuel Parcel :5166 004 005
Site :*no Site Address* Xfered :05/31/2006
Mail :2124 Violet St Los Angeles Ca 90021 Price :\$800,000 Full
Use :2700 Com,Parking Lot,Patron Or Employee Phone :
Bedrm: Bath: TotRm: YB:1953 Pool: BldgSF: Ac:.19

-----: MetroScan / L.A. Full County (CA)-----*
Owner :Whitman Mark E Co Tr Parcel :5166 004 006
Site :900 S Santa Fe Ave Los Angeles 90021 Xfered :03/26/1998
Mail :900 S Santa Fe Ave Los Angeles Ca 90021 Price :
Use :1700 Com,Office Buildings Phone :
Bedrm: Bath: TotRm: YB:1912 Pool: BldgSF:5,144 Ac:.29

-----: MetroScan / L.A. Full County (CA)-----*
Owner :Manukian Aris Parcel :5166 004 009
Site :930 S Santa Fe Ave Los Angeles 90021 Xfered :04/05/1996
Mail :930 S Santa Fe Ave Los Angeles Ca 90021 Price :\$500,000
Use :2500 Com,Service Station,Full Service Phone :
Bedrm: Bath: TotRm: YB:1965 Pool: BldgSF:2,574 Ac:.31

-----: MetroScan / L.A. Full County (CA)-----*
Owner :Ickovics John & Rachelle Trs Parcel :5166 004 010
Site :2117 Bay St Los Angeles 90021 Xfered :02/27/1996
Mail :1201 S Olive St Los Angeles Ca 90015 Price :
Use :3100 Ind,Light Mfg,Printing Phone :
Bedrm: Bath: TotRm: YB:1954 Pool: BldgSF:9,479 Ac:.26

-----: MetroScan / L.A. Full County (CA)-----*
Owner :Ickovics John & Rachelle Trs Parcel :5166 004 012
Site :2121 Bay St Los Angeles 90021 Xfered :02/27/1996
Mail :1201 S Olive St Los Angeles Ca 90015 Price :
Use :3100 Ind,Light Mfg,Printing Phone :
Bedrm: Bath: TotRm: YB:1953 Pool: BldgSF:7,080 Ac:.19

-----: MetroScan / L.A. Full County (CA)-----*
Owner :Rosin Sidney & Helen Trs Parcel :5166 004 013
Site :2133 Bay St Los Angeles 90021 Xfered :03/03/1999
Mail :301 Upper Lake Rd Lake Sherwood Ca 91361 Price :
Use :3100 Ind,Light Mfg,Printing Phone :
Bedrm: Bath: TotRm: YB:1954 Pool: BldgSF:7,098 Ac:.19

-----: MetroScan / L.A. Full County (CA)-----*
Owner :Kretz Eric Parcel :5166 004 014
Site :2135 Bay St Los Angeles 90021 Xfered :10/23/2003
Mail :12300 Wilshire Blvd #300 Los Angeles Ca 90025 Price :
Use :3100 Ind,Light Mfg,Printing Phone :
Bedrm: Bath: TotRm: YB:1913 Pool: BldgSF:5,600 Ac:.13

-----: MetroScan / L.A. Full County (CA)-----*
Owner :Charming Garment Supply Inc Parcel :5166 004 017
Site :2143 Bay St Los Angeles 90021 Xfered :06/03/2004
Mail :2143 Bay St Los Angeles Ca 90021 Price :Non-disc
Use :3100 Ind,Light Mfg,Printing Phone :
Bedrm: Bath: TotRm: YB:1913 Pool: BldgSF:10,400 Ac:.26

Information compiled from various sources. Real Estate Solutions makes no representations or warranties as to the accuracy or completeness of information contained in this report.

WICKS CLAIMS

1 *-----: MetroScan / L.A. Full County (CA)-----*

2 Owner :Song Jason Parcel :5166 012 011
 Site :913 S Santa Fe Ave Los Angeles 90021 Xfered :11/13/2006
 Mail :909 S Santa Fe Ave Los Angeles Ca 90021 Price :Non-disc
 3 Use :3100 Ind,Light Mfg,Printing Phone :
 Bedrm: Bath: TotRm: YB:1917 Pool: BldgSF:4,400 Ac:.14

4 *-----: MetroScan / L.A. Full County (CA)-----*

5 Owner :1962 Corp Parcel :5166 012 012
 Site :923 S Santa Fe Ave Los Angeles 90021 Xfered :00/00/1964
 Mail :509 N Rockingham Ave Los Angeles Ca 90049 Price :
 6 Use :3100 Ind,Light Mfg,Printing Phone :
 Bedrm: Bath: TotRm: YB:1947 Pool: BldgSF:260 Ac:.07

7 *-----: MetroScan / L.A. Full County (CA)-----*

8 Owner :1962 Corp Parcel :5166 012 013
 Site :923 S Santa Fe Ave Los Angeles 90021 Xfered :00/00/1964
 Mail :509 N Rockingham Ave Los Angeles Ca 90049 Price :
 9 Use :3100 Ind,Light Mfg,Printing Phone :
 Bedrm: Bath: TotRm: YB:1908 Pool: BldgSF:7,550 Ac:.14

10 *-----: MetroScan / L.A. Full County (CA)-----*

11 Owner :1962 Corp Parcel :5166 012 014
 Site :927 S Santa Fe Ave Los Angeles 90021 Xfered :00/00/1964
 Mail :509 N Rockingham Ave Los Angeles Ca 90049 Price :
 12 Use :3100 Ind,Light Mfg,Printing Phone :
 Bedrm: Bath: TotRm: YB:1926 Pool: BldgSF:5,760 Ac:.14

13 *-----: MetroScan / L.A. Full County (CA)-----*

14 Owner :Halsted Matthew H Parcel :5166 012 015
 Site :931 S Santa Fe Ave Los Angeles 90021 Xfered :10/04/1996
 Mail :935 S Santa Fe Ave Los Angeles Ca 90021 Price :
 15 Use :3100 Ind,Light Mfg,Printing Phone :
 Bedrm: Bath: TotRm: YB:1908 Pool: BldgSF:5,576 Ac:.14

16 *-----: MetroScan / L.A. Full County (CA)-----*

17 Owner :Halsted Matthew H Parcel :5166 012 016
 Site :935 S Santa Fe Ave Los Angeles 90021 Xfered :10/04/1996
 Mail :935 S Santa Fe Ave Los Angeles Ca 90021 Price :\$172,500 Partial
 18 Use :1100 Com,Stores Phone :
 Bedrm: Bath: TotRm: YB:1928 Pool: BldgSF:5,600 Ac:.14

19 *-----: MetroScan / L.A. Full County (CA)-----*

20 Owner :Kazahaya Family Trust Parcel :5166 012 017
 Site :920 Mateo St Los Angeles 90021 Xfered :02/07/2007
 Mail :920 Mateo St Los Angeles Ca 90021 Price :
 21 Use :3100 Ind,Light Mfg,Printing Phone :
 Bedrm: Bath: TotRm: YB:1955 Pool: BldgSF:9,869 Ac:.32

22 *-----: MetroScan / L.A. Full County (CA)-----*

23 Owner :Shih Family Llc Parcel :5166 012 018
 Site :930 Mateo St Los Angeles 90021 Xfered :04/18/2006
 Mail :N/Avail Price :
 24 Use :3100 Ind,Light Mfg,Printing Phone :
 Bedrm: Bath: TotRm: YB:1958 Pool: BldgSF:11,495 Ac:.35

25 *-----: MetroScan / L.A. Full County (CA)-----*

26 Owner :Pessin Edward Co Tr Pessin Family Trust Parcel :5166 012 019
 Site :*no Site Address* Xfered :12/08/1999
 Mail :11260 Overland Ave #1 (No Mail) Culver City Ca 90230e :\$149,000
 27 Use :300v, Vacant, Industrial Land Phone :
 Bedrm: Bath: TotRm: YB: Pool: BldgSF: Ac:.21

Information compiled from various sources. Real Estate Solutions makes no representations or warranties as to the accuracy or completeness of information contained in this report.

WICKS CLAIMS

1 *-----: MetroScan / L.A. Full County (CA)-----*

2 Owner :Shibukawa Yoshiko Tr Parcel :5166 014 006
 Site :826 Mateo St Los Angeles 90021 Xfered :05/03/2005
 Mail :1819 E Linda Vista St West Covina Ca 91791 Price :
 Use :2700 Com,Parking Lot, Patron Or Employee Phone :
 3 Bedrm: Bath: TotRm: YB:1956 Pool: BldgSF: Ac:.13

4 *-----: MetroScan / L.A. Full County (CA)-----*

5 Owner :Shibukawa Yoshiko Tr Parcel :5166 014 007
 Site :826 Mateo St Los Angeles 90021 Xfered :05/03/2005
 Mail :1819 E Linda Vista St West Covina Ca 91791 Price :
 Use :300v Vacant,Industrial Land Phone :
 6 Bedrm: Bath: TotRm: YB: Pool: BldgSF: Ac:.13

7 *-----: MetroScan / L.A. Full County (CA)-----*

8 Owner :Cowan Harold T & Frances Trs Parcel :5166 014 008
 Site :812 Mateo St Los Angeles 90021 Xfered :07/06/1988
 Mail :14412 Benefit St #2 Sherman Oaks Ca 91423 Price :
 Use :3100 Ind,Light Mfg,Printing Phone :
 9 Bedrm: Bath: TotRm: YB:1923 Pool: BldgSF:5,600 Ac:.13

10 *-----: MetroScan / L.A. Full County (CA)-----*

11 Owner :Mcriley Mark & Diane M Parcel :5166 014 009
 Site :810 Mateo St Los Angeles 90021 Xfered :08/13/2004
 Mail :5514 Alhambra Ave Los Angeles Ca 90032 Price :
 Use :3100 Ind,Light Mfg,Printing Phone :323-227-6275
 12 Bedrm: Bath: TotRm: YB:1966 Pool: BldgSF:1,900 Ac:.13

13 *-----: MetroScan / L.A. Full County (CA)-----*

14 Owner :Yi Yong K & He Song Parcel :5166 014 010
 Site :806 Mateo St Los Angeles 90021 Xfered :04/23/1998
 Mail :806 Mateo St Los Angeles Ca 90021 Price :\$170,000 Full
 Use :3100 Ind,Light Mfg,Printing Phone :
 15 Bedrm: Bath: TotRm: YB:1967 Pool: BldgSF:4,000 Ac:.13

16 *-----: MetroScan / L.A. Full County (CA)-----*

17 Owner :Farbstein Zahava Tr Parcel :5166 014 011
 Site :802 Mateo St Los Angeles 90021 Xfered :01/27/1997
 Mail :613 N Fuller Ave Los Angeles Ca 90036 Price :
 Use :3100 Ind,Light Mfg,Printing Phone :
 18 Bedrm: Bath: TotRm: YB:1941 Pool: BldgSF:2,920 Ac:.16

19 *-----: MetroScan / L.A. Full County (CA)-----*

20 Owner :Dcm Llc Parcel :5166 014 012
 Site :2020 E 7th Pl Los Angeles 90021 Xfered :10/16/2000
 Mail :2045 Violet St Los Angeles Ca 90021 Price :
 Use :3300 Ind,Warehousing,Distribution Phone :
 21 Bedrm: Bath: TotRm: YB:2002 Pool: BldgSF:25,798 Ac:.62

22 *-----: MetroScan / L.A. Full County (CA)-----*

23 Owner :Sayaco Partnership Parcel :5166 015 002
 Site :2022 E 7th St Los Angeles 90021 Xfered :09/18/2003
 Mail :509 E 9th St Los Angeles Ca 90015 Price :Non-disc
 Use :3100 Ind,Light Mfg,Printing Phone :
 24 Bedrm: Bath: TotRm: YB:1925 Pool: BldgSF:11,200 Ac:.26

25 *-----: MetroScan / L.A. Full County (CA)-----*

26 Owner :Sayaco Partnership Parcel :5166 015 003
 Site :2014 E 7th St Los Angeles 90021 Xfered :09/18/2003
 Mail :509 E 9th St Los Angeles Ca 90015 Price :Non-disc
 Use :3100 Ind,Light Mfg,Printing Phone :
 27 Bedrm: Bath: TotRm: YB:1924 Pool: BldgSF:11,200 Ac:.26

Information compiled from various sources. Real Estate Solutions makes no representations or warranties as to the accuracy or completeness of information contained in this report.

WICKS CLAIMS

-----: MetroScan / L.A. Full County (CA)-----

Owner :Sheriff Road Llc Parcel :5166 016 003
Site :*no Site Address* Xfered :02/07/2007
Mail :N/Avail Price :Non-disc
Use :2700 Com,Parking Lot,Patron Or Employee Phone :
Bedrm: Bath: TotRm: YB: Pool: BldgSF: Ac:.13

-----: MetroScan / L.A. Full County (CA)-----

Owner :Sheriff Road Llc Parcel :5166 016 004
Site :1932 E 7th St Los Angeles 90021 Xfered :02/07/2007
Mail :N/Avail Price :Non-disc
Use :3300 Ind,Warehousing,Distribution Phone :
Bedrm: Bath: TotRm: YB:1925 Pool: BldgSF:517 Ac:.13

-----: MetroScan / L.A. Full County (CA)-----

Owner :Tin Hsin Ko & Huu Duc Thai Parcel :5166 016 005
Site :1926 E 7th St Los Angeles 90021 Xfered :08/09/2005
Mail :9444 De Adalena St Rosemead Ca 91770 Price :
Use :3100 Ind,Light Mfg,Printing Phone :
Bedrm: Bath: TotRm: YB:1930 Pool: BldgSF:5,880 Ac:.14

-----: MetroScan / L.A. Full County (CA)-----

Owner :Alexander Caaja Llc Parcel :5166 016 013
Site :1923 E 7th Pl Los Angeles 90021 Xfered :10/12/2001
Mail :16380 Halliburton Rd Hacienda Hts Ca 91745 Price :
Use :300v Vacant,Industrial Land Phone :
Bedrm: Bath: TotRm: YB: Pool: BldgSF: Ac:.13

-----: MetroScan / L.A. Full County (CA)-----

Owner :Malik Gurdip & Nirmaljeet Trs Parcel :5166 016 014
Site :1927 E 7th Pl Los Angeles 90021 Xfered :01/04/1995
Mail :915 Green Ln La Canada Ca 91011 Price :
Use :2710 Com,Parking Lot,Commercial Phone :
Bedrm: Bath: TotRm: YB: Pool: BldgSF: Ac:.13

-----: MetroScan / L.A. Full County (CA)-----

Owner :Mateo Group Parcel :5166 016 015
Site :717 Mateo St Los Angeles 90021 Xfered :06/16/1998
Mail :1200 W Olympic Blvd Los Angeles Ca 90015 Price :\$376,000 Full
Use :3100 Ind,Light Mfg,Printing Phone :
Bedrm: Bath: TotRm: YB:1930 Pool: BldgSF:19,600 Ac:.45

-----: MetroScan / L.A. Full County (CA)-----

Owner :Alexander Caaja Llc Parcel :5166 016 016
Site :1901 E 7th Pl Los Angeles 90021 Xfered :10/12/2001
Mail :16380 Halliburton Rd Hacienda Hts Ca 91745 Price :
Use :3100 Ind,Light Mfg,Printing Phone :
Bedrm: Bath: TotRm: YB:1955 Pool: BldgSF:13,000 Ac:.36

-----: MetroScan / L.A. Full County (CA)-----

Owner :Alexander Caaja Llc Parcel :5166 016 017
Site :1919 E 7th Pl Los Angeles 90021 Xfered :10/12/2001
Mail :16380 Halliburton Rd Hacienda Hts Ca 91745 Price :
Use :3100 Ind,Light Mfg,Printing Phone :
Bedrm: Bath: TotRm: YB:1937 Pool: BldgSF:14,904 Ac:.35

-----: MetroScan / L.A. Full County (CA)-----

Owner :New Central Llc Parcel :5166 016 019
Site :1908 E 7th St Los Angeles 90021 Xfered :04/18/2000
Mail :9046 Guess St Rosemead Ca 91770 Price :
Use :3320 Ind,Warehousing,Distribution Phone :
Bedrm: Bath: TotRm: YB:1999 Pool: BldgSF:46,400 Ac:.81

Information compiled from various sources. Real Estate Solutions makes no representations or warranties as to the accuracy or completeness of information contained in this report.

WICKS CLAIMS

1 *-----: MetroScan / L.A. Full County (CA)-----*
2 Owner :Malik Gurdip S Co Tr Malik Family Trust Parcel :5166 017 004
3 Site :801 Mateo St Los Angeles 90021 Xfered :07/11/1995
4 Mail :1922 E 7th Pl Los Angeles Ca 90021 Price :\$84,500 Full
5 Use :2100 Com,Restaurant,Cocktail Lounge Phone :
6 Bedrm: Bath: TotRm: YB:1907 Pool: BldgSF:2,800 Ac:.16

7 *-----: MetroScan / L.A. Full County (CA)-----*
8 Owner :Malik Gurdip & Nirmaljeet Trs Parcel :5166 017 005
9 Site :1926 E 7th Pl Los Angeles 90021 Xfered :01/04/1995
10 Mail :915 Green Ln La Canada Ca 91011 Price :
11 Use :3100 Ind,Light Mfg,Printing Phone :
12 Bedrm: Bath: TotRm: YB:1937 Pool: BldgSF:5,560 Ac:.13

13 *-----: MetroScan / L.A. Full County (CA)-----*
14 Owner :Malik Gurdip & Nirmaljeet Trs Parcel :5166 017 006
15 Site :1922 E 7th Pl Los Angeles 90021 Xfered :01/04/1995
16 Mail :915 Green Ln La Canada Ca 91011 Price :
17 Use :3100 Ind,Light Mfg,Printing Phone :
18 Bedrm: Bath: TotRm: YB:1925 Pool: BldgSF:22,400 Ac:.26

19 *-----: MetroScan / L.A. Full County (CA)-----*
20 Owner :Lien Yuan Chang & Chen Shu Fen Parcel :5166 017 007
21 Site :1912 E 7th Pl Los Angeles 90021 Xfered :06/14/1988
22 Mail :3603 W Hidden Ln Rrlng Hls Est Ca 90274 Price :\$400,000
23 Use :3100 Ind,Light Mfg,Printing Phone :
24 Bedrm: Bath: TotRm: YB:1923 Pool: BldgSF:11,040 Ac:.26

25 *-----: MetroScan / L.A. Full County (CA)-----*
26 Owner :Dietch Oscar & Laura Trs Parcel :5166 017 008
27 Site :1908 E 7th Pl Los Angeles 90021 Xfered :09/09/1997
28 Mail :38027 Village 38 Camarillo Ca 93012 Price :
29 Use :3100 Ind,Light Mfg,Printing Phone :
30 Bedrm: Bath: TotRm: YB:1912 Pool: BldgSF:11,200 Ac:.13

31 *-----: MetroScan / L.A. Full County (CA)-----*
32 Owner :Dietch Oscar & Laura Trs Parcel :5166 017 009
33 Site :1900 E 7th Pl Los Angeles 90021 Xfered :09/09/1997
34 Mail :38027 Village 38 Camarillo Ca 93012 Price :
35 Use :3100 Ind,Light Mfg,Printing Phone :
36 Bedrm: Bath: TotRm: YB:1806 Pool: BldgSF:10,150 Ac:.24

37 *-----: MetroScan / L.A. Full County (CA)-----*
38 Owner :Tarasiuk Roman & Pauline Parcel :5166 017 010
39 Site :1901 Violet St Los Angeles 90021 Xfered :12/30/1999
40 Mail :1901 Violet St Los Angeles Ca 90021 Price :
41 Use :3310 Ind,Warehousing,Distribution Phone :
42 Bedrm: Bath: TotRm: YB:1940 Pool: BldgSF:16,636 Ac:.76

43 *-----: MetroScan / L.A. Full County (CA)-----*
44 Owner :Scarpella Michael D Parcel :5166 017 011
45 Site :1915 Violet St Los Angeles 90021 Xfered :09/10/2004
46 Mail :1683 Calle Leticia La Jolla Ca 92037 Price :Non-disc
47 Use :3300 Ind,Warehousing,Distribution Phone :
48 Bedrm: Bath: TotRm: YB:2001 Pool: BldgSF:9,270 Ac:.29

49 *-----: MetroScan / L.A. Full County (CA)-----*
50 Owner :Bender Merryl Tr Merryl Bender Tr Parcel :5166 017 012
51 Site :823 Mateo St Los Angeles 90021 Xfered :09/17/2001
52 Mail :20241 Rim Ridge Rd Walnut Ca 91789 Price :
53 Use :3100 Ind,Light Mfg,Printing Phone :
54 Bedrm: Bath: TotRm: YB:1954 Pool: BldgSF:4,050 Ac:.16

Information compiled from various sources. Real Estate Solutions makes no representations or warranties as to the accuracy or completeness of information contained in this report.

WICKS CLAIMS

1 *-----: MetroScan / L.A. Full County (CA)-----*

2 Owner :Byun Kenny H Parcel :5166 018 016
 Site :1931 Bay St Los Angeles 90021 Xfered :08/07/2006
 Mail :1931 Bay St Los Angeles Ca 90021 Price :\$1,240,000 Full
 Use :3020 Ind,Artist In Residence Phone :
 3 Bedrm: Bath: TotRm: YB:1926 Pool: BldgSF:15,050 Ac:.19

4 *-----: MetroScan / L.A. Full County (CA)-----*

5 Owner :Hung William G & Sung Martha Parcel :5166 018 017
 Site :1919 Bay St Los Angeles 90021 Xfered :07/21/2004
 Mail :405 S Emerald Ave West Covina Ca 91791 Price :\$1,100,000 Full
 Use :3100 Ind,Light Mfg,Printing Phone :626-332-4538
 6 Bedrm: Bath: TotRm: YB:1902 Pool: BldgSF:14,268 Ac:.37

7 *-----: MetroScan / L.A. Full County (CA)-----*

8 Owner :Jade Express Inc Parcel :5166 018 018
 Site :1917 Bay St Los Angeles 90021 Xfered :10/20/2003
 Mail :932 Wilson St Los Angeles Ca 90021 Price :
 Use :3100 Ind,Light Mfg,Printing Phone :
 9 Bedrm: Bath: TotRm: YB:1926 Pool: BldgSF:13,840 Ac:.18

10 *-----: MetroScan / L.A. Full County (CA)-----*

11 Owner :Shen Simon & Sylvia L Parcel :5166 018 019
 Site :932 Wilson St Los Angeles 90021 Xfered :09/10/1999
 Mail :932 Wilson St Los Angeles Ca 90021 Price :
 Use :3100 Ind,Light Mfg,Printing Phone :
 12 Bedrm: Bath: TotRm: YB:1923 Pool: BldgSF:26,562 Ac:.69

13 *-----: MetroScan / L.A. Full County (CA)-----*

14 Owner :Mohilef Paul S & Diane C Trs Parcel :5168 001 003
 Site :1614 S Santa Fe Ave Los Angeles 90021 Xfered :07/02/2003
 Mail :1600 S Santa Fe Ave Los Angeles Ca 90021 Price :
 Use :3310 Ind,Warehousing,Distribution Phone :
 15 Bedrm: Bath: TotRm: YB: Pool: BldgSF:11,200 Ac:.26

16 *-----: MetroScan / L.A. Full County (CA)-----*

17 Owner :Sudduth Company Llc Parcel :5168 001 004
 Site :1700 S Santa Fe Ave Los Angeles 90021 Xfered :11/05/2004
 Mail :2690 Atlantic Ave Long Beach Ca 90806 Price :
 Use :3330 Ind,Warehousing,Distribution Phone :
 18 Bedrm: Bath: TotRm: YB:1923 Pool: BldgSF:180,095 Ac:1.45

19 *-----: MetroScan / L.A. Full County (CA)-----*

20 Owner :Mohilef Paul S & Diane C Trs Parcel :5168 001 005
 Site :1610 S Santa Fe Ave Los Angeles 90021 Xfered :07/02/2003
 Mail :1600 S Santa Fe Ave Los Angeles Ca 90021 Price :
 Use :3900 Ind,Open Storage Phone :
 21 Bedrm: Bath: TotRm: YB:1928 Pool: BldgSF:1,560 Ac:.35

22 *-----: MetroScan / L.A. Full County (CA)-----*

23 Owner :Sudduth Company Llc Parcel :5168 003 007
 Site :1800 S Santa Fe Ave Compton 90221 Xfered :11/05/2004
 Mail :2690 Atlantic Ave Long Beach Ca 90806 Price :
 Use :3800 Ind,Parking Lots Phone :
 24 Bedrm: Bath: TotRm: YB:1940 Pool: BldgSF: Ac:.94

25 *-----: MetroScan / L.A. Full County (CA)-----*

26 Owner :Kim Lisa R Parcel :5168 003 008
 Site :2430 E 11th St Los Angeles 90021 Xfered :01/10/2007
 Mail :2841 Wisteria Ln Fullerton Ca 92833 Price :
 Use :3310 Ind,Warehousing,Distribution Phone :
 27 Bedrm: Bath: TotRm: YB:1988 Pool: BldgSF:19,083 Ac:.77

Information compiled from various sources. Real Estate Solutions makes no representations or warranties as to the accuracy or completeness of information contained in this report.

WICKS CLAIMS

1
2
3
-----: MetroScan / L.A. Full County (CA)-----
Owner :Santa Fe Commerce Center Inc Parcel :5168 003 013
Site :*no Site Address* Xfered :08/10/2001
Mail :761 Terminal St #BLD12FL Los Angeles Ca 90021 Price :
Use :3330 Ind,Warehousing,Distribution Phone :
Bedrm: Bath: TotRm: YB:1988 Pool: BldgSF:65,580 Ac:2.05

4
5
-----: MetroScan / L.A. Full County (CA)-----
Owner :Santa Fe & Washington Market Inc Parcel :5168 003 014
Site :2425 E 12th St Los Angeles 90021 Xfered :08/02/2002
Mail :761 Terminal St #2 Los Angeles Ca 90021 Price :Non-disc
Use :3300 Ind,Warehousing,Distribution Phone :
Bedrm: Bath: TotRm: YB:1988 Pool: BldgSF:14,200 Ac:.39

6
7
-----: MetroScan / L.A. Full County (CA)-----
Owner :Boutros Maroun & Nada Parcel :5168 029 015
Site :1520 S Santa Fe Ave Los Angeles 90021 Xfered :06/02/2005
Mail :2400 E Slauson Ave Huntington Pk Ca 90255 Price :
Use :2500 Com,Service Station,Full Service Phone :
Bedrm: Bath: TotRm: YB:1964 Pool: BldgSF:1,708 Ac:.50

8
9
-----: MetroScan / L.A. Full County (CA)-----
Owner :Kagan Jacob Parcel :5168 029 016
Site :2429 E Olympic Blvd Los Angeles 90021 Xfered :10/26/2005
Mail :2538 La Condesa Dr Los Angeles Ca 90049 Price :
Use :3300 Ind,Warehousing,Distribution Phone :
Bedrm: Bath: TotRm: YB:1965 Pool: BldgSF:17,810 Ac:.58

10
11
-----: MetroScan / L.A. Full County (CA)-----
Owner :Mvmj Investments Llc Parcel :5168 029 017
Site :2437 E Olympic Blvd Los Angeles 90021 Xfered :03/24/2006
Mail :1626 E 22nd St Los Angeles Ca 90011 Price :Non-disc
Use :2700 Com,Parking Lot,Patron Or Employee Phone :
Bedrm: Bath: TotRm: YB:1998 Pool: BldgSF: Ac:.22

12
13
-----: MetroScan / L.A. Full County (CA)-----
Owner :Boutros Maroun K & Nada Parcel :5168 029 019
Site :1506 S Santa Fe Ave Los Angeles 90021 Xfered :11/06/1997
Mail :1520 S Santa Fe Ave Los Angeles Ca 90021 Price :\$243,000 Partial
Use :3300 Ind,Warehousing,Distribution Phone :
Bedrm: Bath: TotRm: YB:1985 Pool: BldgSF:9,708 Ac:.28

14
15
-----: MetroScan / L.A. Full County (CA)-----
Owner :Boutros Maroun K & Nada Parcel :5168 029 020
Site :*no Site Address* Xfered :11/06/1997
Mail :1520 S Santa Fe Ave Los Angeles Ca 90021 Price :\$243,000
Use :300v Vacant,Industrial Land Phone :
Bedrm: Bath: TotRm: YB: Pool: BldgSF: Ac:.28

16
17
-----: MetroScan / L.A. Full County (CA)-----
Owner :Kim Family Trust Parcel :5168 029 023
Site :2444 Porter St Los Angeles 90021 Xfered :03/24/2006
Mail :4520 Pennsylvania Ave #130 La Crescenta Ca 91214 Price :Non-disc
Use :3320 Ind,Warehousing,Distribution Phone :
Bedrm: Bath: TotRm: YB:1998 Pool: BldgSF:35,622 Ac:.97

18
19
-----: MetroScan / L.A. Full County (CA)-----
Owner :Mvmj Investments Llc Parcel :5168 029 024
Site :2430 Porter St Los Angeles 90021 Xfered :03/24/2006
Mail :1626 E 22nd St Los Angeles Ca 90011 Price :Non-disc
Use :3320 Ind,Warehousing,Distribution Phone :
Bedrm: Bath: TotRm: YB:1998 Pool: BldgSF:25,176 Ac:.68

20
21
22
23
24
*Information compiled from various sources. Real Estate Solutions makes no representations
or warranties as to the accuracy or completeness of information contained in this report.*

25
26
27
28
WICKS CLAIMS

1 *-----: MetroScan / L.A. Full County (CA)-----*
2 Owner :Unangst Joel R Parcel :5168 030 001
3 Site :2476 Hunter St Los Angeles 90021 Xfered :03/15/1996
4 Mail :PO Box 86442 Los Angeles Ca 90086 Price :
5 Use :3300 Ind,Warehousing,Distribution Phone :
6 Bedrm: Bath: TotRm: YB:1937 Pool: BldgSF:11,792 Ac:.29

7 *-----: MetroScan / L.A. Full County (CA)-----*
8 Owner :M & O Holdings Llc Parcel :5168 030 002
9 Site :2468 Hunter St Los Angeles 90021 Xfered :05/14/2004
10 Mail :PO Box 51760 Los Angeles Ca 90051 Price :
11 Use :3310 Ind,Warehousing,Distribution Phone :
12 Bedrm: Bath: TotRm: YB:1923 Pool: BldgSF:11,200 Ac:.26

13 *-----: MetroScan / L.A. Full County (CA)-----*
14 Owner :Brothers William O Tr Parcel :5168 030 003
15 Site :2458 Hunter St Los Angeles 90021 Xfered :10/21/2003
16 Mail :8 Ocean Trace Rd St Augustine Fl 32080 Price :
17 Use :3020 Ind,Artist In Residence Phone :
18 Bedrm: Bath: TotRm: YB:1929 Pool: BldgSF:11,200 Ac:.26

19 *-----: MetroScan / L.A. Full County (CA)-----*
20 Owner :2450 Hunter Street Art Project Parcel :5168 030 004
21 Site :2450 Hunter St Los Angeles 90021 Xfered :05/23/2001
22 Mail :26225 Fairside Rd Malibu Ca 90265 Price :
23 Use :3310 Ind,Warehousing,Distribution Phone :
24 Bedrm: Bath: TotRm: YB:1930 Pool: BldgSF:11,200 Ac:.26

25 *-----: MetroScan / L.A. Full County (CA)-----*
26 Owner :2450 Hunter Street Art Project Parcel :5168 030 005
27 Site :2448 Hunter St Los Angeles 90021 Xfered :05/23/2001
28 Mail :26225 Fairside Rd Malibu Ca 90265 Price :
29 Use :3100 Ind,Light Mfg,Printing Phone :
30 Bedrm: Bath: TotRm: YB:1944 Pool: BldgSF:900 Ac:.13

31 *-----: MetroScan / L.A. Full County (CA)-----*
32 Owner :Law Kam C Parcel :5168 030 006
33 Site :2440 Hunter St Los Angeles 90021 Xfered :10/06/1982
34 Mail :1030 Winston Ave San Marino Ca 91108 Price :\$250,000
35 Use :3300 Ind,Warehousing,Distribution Phone :
36 Bedrm: Bath: TotRm: YB:1922 Pool: BldgSF:11,200 Ac:.26

37 *-----: MetroScan / L.A. Full County (CA)-----*
38 Owner :Minaliver Llc Parcel :5168 030 007
39 Site :2436 Hunter St Los Angeles 90021 Xfered :08/26/2004
40 Mail :2424 Hunter St Los Angeles Ca 90021 Price :
41 Use :3310 Ind,Warehousing,Distribution Phone :
42 Bedrm: Bath:2.00 TotRm: YB:1962 Pool: BldgSF:12,615 Ac:.39

43 *-----: MetroScan / L.A. Full County (CA)-----*
44 Owner :Ninaliver Llc Parcel :5168 030 008
45 Site :2416 Hunter St Los Angeles 90021 Xfered :04/11/2007
46 Mail :213 S Le Doux Rd Beverly Hills Ca 90211 Price :
47 Use :3310 Ind,Warehousing,Distribution Phone :
48 Bedrm: Bath: TotRm: YB:1909 Pool: BldgSF:13,800 Ac:.38

49 *-----: MetroScan / L.A. Full County (CA)-----*
50 Owner :Talasazan Herzl Parcel :5168 030 009
51 Site :1400 S Santa Fe Ave Los Angeles 90021 Xfered :02/28/2006
52 Mail :636 N Laurel Ave Los Angeles Ca 90048 Price :Non-disc
53 Use :3300 Ind,Warehousing,Distribution Phone :
54 Bedrm: Bath: TotRm: YB:1922 Pool: BldgSF:7,000 Ac:.16

Information compiled from various sources. Real Estate Solutions makes no representations or warranties as to the accuracy or completeness of information contained in this report.

WICKS CLAIMS

1 *-----: MetroScan / L.A. Full County (CA)-----*

2 Owner :Talasazan Herzl Parcel :5168 030 010
 Site :1406 S Santa Fe Ave Los Angeles 90021 Xfered :02/28/2006
 Mail :636 N Laurel Ave Los Angeles Ca 90048 Price :Non-disc
 Use :3300 Ind,Warehousing,Distribution Phone :
 3 Bedrm: Bath: TotRm: YB:1924 Pool: BldgSF:6,320 Ac:.13

4 *-----: MetroScan / L.A. Full County (CA)-----*

5 Owner :Talasazan Herzl & Sara Parcel :5168 030 011
 Site :1410 S Santa Fe Ave Los Angeles 90021 Xfered :02/03/2004
 Mail :1028 Santee St Los Angeles Ca 90015 Price :Non-disc
 Use :3100 Ind,Light Mfg,Printing Phone :
 6 Bedrm: Bath: TotRm: YB:1919 Pool: BldgSF:29,400 Ac:.68

7 *-----: MetroScan / L.A. Full County (CA)-----*

8 Owner :Mini Pharmacy Enterprises Inc Parcel :5168 030 012
 Site :2425 Porter St Los Angeles 90021 Xfered :06/14/2004
 Mail :1916 MalcolM Ave Los Angeles Ca 90025 Price :\$1,470,000 Full
 Use :1700 Com,Office Buildings Phone :
 9 Bedrm: Bath: TotRm: YB:1911 Pool: BldgSF:10,890 Ac:.77

10 *-----: MetroScan / L.A. Full County (CA)-----*

11 Owner :Allen Vincent & Helen Trs Allen Trust Parcel :5168 030 013
 Site :2441 Porter St Los Angeles 90021 Xfered :08/04/1994
 Mail :209 Navajo Trl Sedona Az 86336 Price :
 Use :3302 Ind,Warehousing,Distribution Phone :
 12 Bedrm: Bath: TotRm: YB:1946 Pool: BldgSF:3,000 Ac:.64

13 *-----: MetroScan / L.A. Full County (CA)-----*

14 Owner :Kang Peter K & Tancy J Parcel :5168 030 014
 Site :2461 Porter St Los Angeles 90021 Xfered :12/02/2004
 Mail :1355 S Santa Fe Ave #D2 Los Angeles Ca 90021 Price :Non-disc
 Use :3300 Ind,Warehousing,Distribution Phone :
 15 Bedrm: Bath: TotRm: YB:1924 Pool: BldgSF:37,162 Ac:.89

16 *-----: MetroScan / L.A. Full County (CA)-----*

17 Owner :Saba Elias Y Sr & Ana M Trs Saba Trust Parcel :5168 031 005
 Site :1328 S Santa Fe Ave Los Angeles 90021 Xfered :08/10/2005
 Mail :16547 Fern Haven Rd Hacienda Hts Ca 91745 Price :
 Use :3313 Ind,Warehousing,Distribution Phone :
 18 Bedrm: Bath: TotRm: YB:1923 Pool: BldgSF:19,000 Ac:.16

19 *-----: MetroScan / L.A. Full County (CA)-----*

20 Owner :Rodriguez Ruben & Maria C Parcel :5168 031 024
 Site :1320 S Santa Fe Ave Los Angeles 90021 Xfered :11/17/2000
 Mail :1320 S Santa Fe Ave Los Angeles Ca 90021 Price :\$500,000 Full
 Use :3300 Ind,Warehousing,Distribution Phone :
 21 Bedrm: Bath: TotRm: YB:1923 Pool: BldgSF:5,560 Ac:.20

22 *-----: MetroScan / L.A. Full County (CA)-----*

23 Owner :Gomez Fidel & Ana Parcel :5188 014 001
 Site :3574 E 7th St Los Angeles 90023 Xfered :06/03/1996
 Mail :1420 S Rama Dr West Covina Ca 91790 Price :\$64,642
 Use :0300 Res,3 Units,4 Stories Or Less Phone :
 24 Bedrm:6 Bath:3.00 TotRm: YB:1921 Pool: BldgSF:2,909 Ac:.18

25 *-----: MetroScan / L.A. Full County (CA)-----*

26 Owner :Urias Felipa Tr Felipa Urias Trust Parcel :5188 014 002
 Site :3570 E 7th St Los Angeles 90023 Xfered :10/22/1993
 Mail :3570 E 7th St Los Angeles Ca 90023 Price :
 Use :0100 Res,Single Family Residence Phone :
 27 Bedrm:3 Bath:1.00 TotRm: YB:1921 Pool: BldgSF:752 Ac:.18

Information compiled from various sources. Real Estate Solutions makes no representations or warranties as to the accuracy or completeness of information contained in this report.

WICKS CLAIMS

1
2
3
4
5
6
7
8
9
10
11
12
13
14
15
16
17
18
19
20
21
22
23
24
25
26
27
28

-----: MetroScan / L.A. Full County (CA)-----

Owner	:Cendejas Roland G	Parcel	:5188 014 012
Site	:3518 E 7th St Los Angeles 90023	Xfered	:07/03/2002
Mail	:3518 E 7th St Los Angeles Ca 90023	Price	:
Use	:0500 Res,5+ Units,4 Story Or Less	Phone	:
Bedrm:	12 Bath:5.00 TotRm:	YB:1907 Pool:	BldgSF:3,779 Ac:.20

-----: MetroScan / L.A. Full County (CA)-----

Owner	:Espana F L & M Trs Espana Family Trust	Parcel	:5188 014 013
Site	:3512 E 7th St Los Angeles 90023	Xfered	:10/18/2000
Mail	:3512 E 7th St Los Angeles Ca 90023	Price	:
Use	:0300 Res,3 Units,4 Stories Or Less	Phone	:
Bedrm:	6 Bath:3.00 TotRm:	YB:1965 Pool:	BldgSF:2,592 Ac:.17

-----: MetroScan / L.A. Full County (CA)-----

Owner	:Castillo Maria D	Parcel	:5188 014 014
Site	:3506 E 7th St Los Angeles 90023	Xfered	:11/24/2003
Mail	:3506 E 7th St Los Angeles Ca 90023	Price	:
Use	:0300 Res,3 Units,4 Stories Or Less	Phone	:
Bedrm:	6 Bath:4.00 TotRm:	YB: Pool:	BldgSF:2,252 Ac:.17

-----: MetroScan / L.A. Full County (CA)-----

Owner	:Cervantes Andres	Parcel	:5188 014 015
Site	:1012 Spence St Los Angeles 90023	Xfered	:10/04/2004
Mail	:1012 Spence St Los Angeles Ca 90023	Price	:
Use	:0300 Res,3 Units,4 Stories Or Less	Phone	:323-881-4830
Bedrm:	6 Bath:3.00 TotRm:	YB:1910 Pool:	BldgSF:2,138 Ac:.17

-----: MetroScan / L.A. Full County (CA)-----

Owner	:Valenzuela Enrique & Maricela	Parcel	:5188 014 016
Site	:1016 Spence St Los Angeles 90023	Xfered	:11/09/1990
Mail	:1016 Spence St Los Angeles Ca 90023	Price	:
Use	:0100 Res,Single Family Residence	Phone	:323-269-9848
Bedrm:	3 Bath:2.00 TotRm:	YB:1911 Pool:	BldgSF:1,276 Ac:.10

-----: MetroScan / L.A. Full County (CA)-----

Owner	:Fuentes Jesus & Carolina	Parcel	:5188 014 017
Site	:1018 Spence St Los Angeles 90023	Xfered	:10/01/1987
Mail	:1018 Spence St Los Angeles Ca 90023	Price	:\$168,500
Use	:0300 Res,3 Units,4 Stories Or Less	Phone	:
Bedrm:	6 Bath:3.00 TotRm:	YB:1965 Pool:	BldgSF:2,736 Ac:.10

-----: MetroScan / L.A. Full County (CA)-----

Owner	:Herrera Jesus & Marina A	Parcel	:5188 014 018
Site	:3501 Atlantic St Los Angeles 90023	Xfered	:11/13/1996
Mail	:1020 Spence St Los Angeles Ca 90023	Price	:
Use	:0300 Res,3 Units,4 Stories Or Less	Phone	:
Bedrm:	3 Bath:3.00 TotRm:	YB:1920 Pool:	BldgSF:1,956 Ac:.17

-----: MetroScan / L.A. Full County (CA)-----

Owner	:Cardenas Leonard A	Parcel	:5188 014 019
Site	:3507 Atlantic St Los Angeles 90023	Xfered	:09/20/1999
Mail	:3507 Atlantic St Los Angeles Ca 90023	Price	:
Use	:0100 Res,Single Family Residence	Phone	:323-268-2377
Bedrm:	2 Bath:1.00 TotRm:	YB:1924 Pool:	BldgSF:832 Ac:.17

-----: MetroScan / L.A. Full County (CA)-----

Owner	:Tello Enrique	Parcel	:5188 014 020
Site	:3513 Atlantic St Los Angeles 90023	Xfered	:06/10/2004
Mail	:3513 Atlantic St Los Angeles Ca 90023	Price	:
Use	:0200 Res,2 Units,4 Story Or Less	Phone	:
Bedrm:	3 Bath:2.00 TotRm:	YB:1921 Pool:	BldgSF:1,702 Ac:.17

Information compiled from various sources. Real Estate Solutions makes no representations or warranties as to the accuracy or completeness of information contained in this report.

WICKS CLAIMS

-----: MetroScan / L.A. Full County (CA)-----

Owner :Sanchez Lupe I & Hernandez Jose A Parcel :5188 014 021
Site :3521 1/2 Atlantic St Los Angeles 90023 Xfered :06/17/1998
Mail :3519 Atlantic St Los Angeles Ca 90023 Price :
Use :0300 Res,3 Units,4 Stories Or Less Phone :
Bedrm:9 Bath:4.00 TotRm: YB:1913 Pool: BldgSF:2,987 Ac:.20

-----: MetroScan / L.A. Full County (CA)-----

Owner :Lee Craig Tr Craig Lee Trust Parcel :5188 014 022
Site :3525 Atlantic St Los Angeles 90023 Xfered :01/14/2005
Mail :2623 Rockefeller Ln Redondo Beach Ca 90278 Price :
Use :0500 Res,5+ Units,4 Story Or Less Phone :
Bedrm:11 Bath:5.00 TotRm: YB:1915 Pool: BldgSF:3,923 Ac:.20

-----: MetroScan / L.A. Full County (CA)-----

Owner :Vidaca Melesio & Isidora Parcel :5188 014 023
Site :3529 Atlantic St Los Angeles 90023 Xfered :07/03/1997
Mail :3531 Atlantic St Los Angeles Ca 90023 Price :
Use :0200 Res,2 Units,4 Story Or Less Phone :323-260-7922
Bedrm:4 Bath:2.00 TotRm: YB:1929 Pool: BldgSF:1,200 Ac:.20

-----: MetroScan / L.A. Full County (CA)-----

Owner :Violet Partners Parcel :5188 014 024
Site :3535 Atlantic St Los Angeles 90023 Xfered :05/16/2000
Mail :3535 Atlantic St Los Angeles Ca 90023 Price :
Use :0300 Res,3 Units,4 Stories Or Less Phone :
Bedrm:6 Bath:4.00 TotRm: YB:1965 Pool: BldgSF:2,704 Ac:.20

-----: MetroScan / L.A. Full County (CA)-----

Owner :Sudduth Jeanne R Parcel :5188 014 025
Site :3539 Atlantic St Los Angeles 90023 Xfered :03/04/1998
Mail :3955 California Ave Long Beach Ca 90807 Price :\$7,000 Full
Use :0300 Res,3 Units,4 Stories Or Less Phone :
Bedrm:6 Bath:3.00 TotRm: YB:1905 Pool: BldgSF:2,248 Ac:.20

-----: MetroScan / L.A. Full County (CA)-----

Owner :Rosales Juan & Antonia Parcel :5188 014 026
Site :3545 Atlantic St Los Angeles 90023 Xfered :06/13/1988
Mail :3545 Atlantic St Los Angeles Ca 90023 Price :
Use :0200 Res,2 Units,4 Story Or Less Phone :
Bedrm:4 Bath:3.00 TotRm: YB:1929 Pool: BldgSF:2,381 Ac:.20

-----: MetroScan / L.A. Full County (CA)-----

Owner :Estrella Benito & Ana Parcel :5188 014 027
Site :3549 Atlantic St Los Angeles 90023 Xfered :03/30/2001
Mail :3551 Atlantic St Los Angeles Ca 90023 Price :\$235,000 Full
Use :0300 Res,3 Units,4 Stories Or Less Phone :323-264-1805
Bedrm:6 Bath:4.00 TotRm: YB:1911 Pool: BldgSF:2,786 Ac:.20

-----: MetroScan / L.A. Full County (CA)-----

Owner :Ruben Yanez Parcel :5188 014 028
Site :3555 Atlantic St Los Angeles 90023 Xfered :02/08/1996
Mail :2925 Via San Carlo Montebello Ca 90640 Price :
Use :0500 Res,5+ Units,4 Story Or Less Phone :
Bedrm:7 Bath:7.00 TotRm: YB:1926 Pool: BldgSF:3,668 Ac:.20

-----: MetroScan / L.A. Full County (CA)-----

Owner :Vaca Beatriz & Aleman Oscar & Martha Parcel :5188 014 029
Site :3561 Atlantic St Los Angeles 90023 Xfered :09/30/1996
Mail :3561 Atlantic St Los Angeles Ca 90023 Price :
Use :0300 Res,3 Units,4 Stories Or Less Phone :
Bedrm:5 Bath:3.00 TotRm: YB:1912 Pool: BldgSF:2,335 Ac:.21

Information compiled from various sources. Real Estate Solutions makes no representations or warranties as to the accuracy or completeness of information contained in this report.

WICKS CLAIMS

1 *-----: MetroScan / L.A. Full County (CA)-----*

2 Owner :Vaca Beatriz Parcel :5188 014 030
 Site :3567 Atlantic St Los Angeles 90023 Xfered :08/22/1997
 Mail :3567 Atlantic St Los Angeles Ca 90023 Price :\$215,000 Full
 Use :0300 Res,3 Units,4 Stories Or Less Phone :
 Bedrm:6 Bath:3.00 TotRm: YB:1922 Pool: BldgSF:2,530 Ac:.17

4 *-----: MetroScan / L.A. Full County (CA)-----*

5 Owner :Henderson Charles N & Ampaporn T Parcel :5188 014 031
 Site :3571 Atlantic St Los Angeles 90023 Xfered :01/03/1995
 Mail :21610 Medina Estates Dr Woodland Hls Ca 91364 Price :
 Use :0500 Res,5+ Units,4 Story Or Less Phone :
 Bedrm:24 Bath: TotRm: YB:1973 Pool: BldgSF:8,928 Ac:.31

7 *-----: MetroScan / L.A. Full County (CA)-----*

8 Owner :Subsidized Housing Corporation Parcel :5188 014 032
 Site :1017 Esperanza St Los Angeles 90023 Xfered :06/10/2005
 Mail :12404 Mccann Dr Santa Fe Spgs Ca 90670 Price :
 Use :0500 Res,5+ Units,4 Story Or Less Phone :
 Bedrm:13 Bath:7.00 TotRm: YB:1952 Pool: BldgSF:4,928 Ac:.22

9 *-----: MetroScan / L.A. Full County (CA)-----*

10 Owner :Oviedo Carlos O Parcel :5188 015 001
 Site :3576 Siskiyou St Los Angeles 90023 Xfered :06/14/2006
 Mail :3576 Siskiyou St Los Angeles Ca 90023 Price :\$438,000 Full
 Use :0100 Res,Single Family Residence Phone :
 Bedrm:3 Bath:1.00 TotRm: YB:1911 Pool: BldgSF:1,026 Ac:.11

12 *-----: MetroScan / L.A. Full County (CA)-----*

13 Owner :Flores Rosemary P Parcel :5188 015 002
 Site :953 Esperanza St Los Angeles 90023 Xfered :01/05/2004
 Mail :953 Esperanza St Los Angeles Ca 90023 Price :
 Use :0200 Res,2 Units,4 Story Or Less Phone :
 Bedrm:4 Bath:3.00 TotRm: YB:1963 Pool: BldgSF:2,304 Ac:.12

14 *-----: MetroScan / L.A. Full County (CA)-----*

15 Owner :Villalobos Javier Parcel :5188 015 003
 Site :3572 Siskiyou St Los Angeles 90023 Xfered :04/06/2005
 Mail :3572 Siskiyou St Los Angeles Ca 90023 Price :\$200,000 Full
 Use :0100 Res,Single Family Residence Phone :
 Bedrm:1 Bath:1.00 TotRm: YB:1911 Pool: BldgSF:478 Ac:.08

17 *-----: MetroScan / L.A. Full County (CA)-----*

18 Owner :Estrada Mary M Parcel :5188 015 004
 Site :3568 Siskiyou St Los Angeles 90023 Xfered :04/26/1991
 Mail :3568 Siskiyou St Los Angeles Ca 90023 Price :
 Use :0100 Res,Single Family Residence Phone :
 Bedrm:3 Bath:1.00 TotRm: YB:1908 Pool: BldgSF:720 Ac:.08

20 *-----: MetroScan / L.A. Full County (CA)-----*

21 Owner :Lopez Miguel & Dolores Parcel :5188 015 005
 Site :3564 1/2 Siskiyou St Los Angeles 90023 Xfered :12/03/2004
 Mail :13829 Foster Ave Baldwin Park Ca 91706 Price :
 Use :0100 Res,Single Family Residence Phone :
 Bedrm:2 Bath:1.00 TotRm: YB:1920 Pool: BldgSF:720 Ac:.06

22 *-----: MetroScan / L.A. Full County (CA)-----*

23 Owner :Suarez Jose & Prieto Maria Parcel :5188 015 006
 Site :3564 Siskiyou St Los Angeles 90023 Xfered :08/14/1997
 Mail :3564 Siskiyou St Los Angeles Ca 90023 Price :\$92,000 Full
 Use :0100 Res,Single Family Residence Phone :
 Bedrm:2 Bath:1.00 TotRm: YB:1912 Pool: BldgSF:696 Ac:.08

24 Information compiled from various sources. Real Estate Solutions makes no representations
 25 or warranties as to the accuracy or completeness of information contained in this report.

26
 27
 28 WICKS CLAIMS

1 *-----: MetroScan / L.A. Full County (CA)-----*

2 Owner :Yanez Hector Jr & Flavia Parcel :5188 015 007
 Site :3560 Siskiyou St Los Angeles 90023 Xfered :04/26/2002
 Mail :2925 Via San Carlo Montebello Ca 90640 Price :\$818,182 Full
 Use :0300 Res,3 Units,4 Stories Or Less Phone :
 3 Bedrm:6 Bath:3.00 TotRm: YB:1920 Pool: BldgSF:3,082 Ac:.20

4 *-----: MetroScan / L.A. Full County (CA)-----*

5 Owner :Saenz Pedro C & Adela Parcel :5188 015 008
 Site :3554 Siskiyou St Los Angeles 90023 Xfered :08/20/1992
 Mail :3554 Siskiyou St Los Angeles Ca 90023 Price :
 Use :0300 Res,3 Units,4 Stories Or Less Phone :
 5 Bedrm:4 Bath:3.00 TotRm: YB:1920 Pool: BldgSF:1,986 Ac:.20

6 *-----: MetroScan / L.A. Full County (CA)-----*

7 Owner :Maldonado Gilberto O Parcel :5188 015 009
 Site :3548 Siskiyou St Los Angeles 90023 Xfered :03/19/1998
 Mail :3548 Siskiyou St Los Angeles Ca 90023 Price :
 Use :0200 Res,2 Units,4 Story Or Less Phone :
 7 Bedrm:5 Bath:3.00 TotRm: YB:1920 Pool: BldgSF:2,314 Ac:.20

8 *-----: MetroScan / L.A. Full County (CA)-----*

9 Owner :Duran Juan M & Cecilia Parcel :5188 015 010
 Site :3544 Siskiyou St Los Angeles 90023 Xfered :06/01/1983
 Mail :3544 Siskiyou St Los Angeles Ca 90023 Price :\$90,000
 Use :0200 Res,2 Units,4 Story Or Less Phone :
 9 Bedrm:3 Bath:2.00 TotRm: YB:1912 Pool: BldgSF:1,790 Ac:.20

10 *-----: MetroScan / L.A. Full County (CA)-----*

11 Owner :Macias Eloy P & Maria G Parcel :5188 015 011
 Site :3538 Siskiyou St Los Angeles 90023 Xfered :08/02/1991
 Mail :4350 Eugene St Los Angeles Ca 90022 Price :\$305,000 Partial
 Use :0500 Res,5+ Units,4 Story Or Less Phone :323-264-6221
 11 Bedrm:6 Bath:5.00 TotRm: YB:1939 Pool: BldgSF:3,202 Ac:.20

12 *-----: MetroScan / L.A. Full County (CA)-----*

13 Owner :Perez Tomas & Maria D Trs Parcel :5188 015 012
 Site :3534 Siskiyou St Los Angeles 90023 Xfered :03/15/2004
 Mail :13035 Foster Rd Norwalk Ca 90650 Price :
 Use :0300 Res,3 Units,4 Stories Or Less Phone :
 13 Bedrm:5 Bath:3.00 TotRm: YB:1908 Pool: BldgSF:2,133 Ac:.20

14 *-----: MetroScan / L.A. Full County (CA)-----*

15 Owner :Garcia Hector & Lilia Parcel :5188 015 013
 Site :3526 Siskiyou St Los Angeles 90023 Xfered :11/16/2005
 Mail :3526 Siskiyou St Los Angeles Ca 90023 Price :
 Use :0100 Res,Single Family Residence Phone :
 15 Bedrm:2 Bath:1.00 TotRm: YB:1906 Pool: BldgSF:1,082 Ac:.19

16 *-----: MetroScan / L.A. Full County (CA)-----*

17 Owner :Trujillo Family Living Trust Parcel :5188 015 014
 Site :3522 Siskiyou St Los Angeles 90023 Xfered :03/13/2007
 Mail :3221 Sandoval Ave Pico Rivera Ca 90660 Price :
 Use :0200 Res,2 Units,4 Story Or Less Phone :
 17 Bedrm:4 Bath:2.00 TotRm: YB:1929 Pool: BldgSF:1,787 Ac:.20

18 *-----: MetroScan / L.A. Full County (CA)-----*

19 Owner :Ronquillo Gregorio & Maria P Parcel :5188 015 015
 Site :3514 1/2 Siskiyou St Los Angeles 90023 Xfered :07/07/1999
 Mail :3516 Siskiyou St Los Angeles Ca 90023 Price :
 Use :0300 Res,3 Units,4 Stories Or Less Phone :
 19 Bedrm:5 Bath:3.00 TotRm: YB:1923 Pool: BldgSF:2,426 Ac:.20

Information compiled from various sources. Real Estate Solutions makes no representations or warranties as to the accuracy or completeness of information contained in this report.

WICKS CLAIMS

1 *-----: **MetroScan / L.A. Full County (CA)**-----*

2 Owner :Razo Jose C & Angelina G Parcel :5188 015 016
 Site :3510 Siskiyou St Los Angeles 90023 Xfered :01/10/1978
 Mail :3510 Siskiyou St Los Angeles Ca 90023 Price :\$48,500
 Use :0300 Res,3 Units,4 Stories Or Less Phone :
 3 Bedrm:6 Bath:3.00 TotRm: YB:1924 Pool: BldgSF:2,088 Ac:.17

4 *-----: **MetroScan / L.A. Full County (CA)**-----*

5 Owner :Alvarado Alfonso/Maria D Parcel :5188 015 017
 Site :940 Spence St Los Angeles 90023 Xfered :11/28/2006
 Mail :940 Spence St Los Angeles Ca 90023 Price :
 Use :0200 Res,2 Units,4 Story Or Less Phone :
 6 Bedrm:2 Bath:2.00 TotRm: YB:1916 Pool: BldgSF:1,700 Ac:.12

7 *-----: **MetroScan / L.A. Full County (CA)**-----*

8 Owner :Infante Eudelio & Amelia Parcel :5188 015 018
 Site :946 Spence St Los Angeles 90023 Xfered :10/02/1979
 Mail :946 Spence St Los Angeles Ca 90023 Price :\$60,000
 Use :0100 Res,Single Family Residence Phone :
 9 Bedrm:2 Bath:2.00 TotRm: YB:1915 Pool: BldgSF:1,622 Ac:.11

10 *-----: **MetroScan / L.A. Full County (CA)**-----*

11 Owner :Gutierrez Victoria Parcel :5188 015 019
 Site :950 Spence St Los Angeles 90023 Xfered :10/23/2006
 Mail :950 Spence St Los Angeles Ca 90023 Price :
 Use :0300 Res,3 Units,4 Stories Or Less Phone :
 12 Bedrm:5 Bath:2.00 TotRm: YB:1920 Pool: BldgSF:1,800 Ac:.12

13 *-----: **MetroScan / L.A. Full County (CA)**-----*

14 Owner :Carrasco Genovevo & Rebeca O Parcel :5188 015 020
 Site :958 Spence St (No Mail) Los Angeles 90023 Xfered :05/27/1993
 Mail :958 Spence St (No Mail) Los Angeles Ca 90023 Price :
 Use :0100 Res,Single Family Residence Phone :
 15 Bedrm:2 Bath:1.00 TotRm: YB:1909 Pool: BldgSF:1,049 Ac:.20

16 *-----: **MetroScan / L.A. Full County (CA)**-----*

17 Owner :Centro Cristiano Hogar De Fe Parcel :5188 015 021
 Site :3507 E 7th St Los Angeles 90023 Xfered :10/15/2001
 Mail :3507 E 7th St Los Angeles Ca 90023 Price :
 Use :7100 Ins,Church Phone :
 18 Bedrm: Bath: TotRm: YB:1920 Pool: BldgSF:3,147 Ac:.08

19 *-----: **MetroScan / L.A. Full County (CA)**-----*

20 Owner :Huerta Armando T & Mena Rosa Parcel :5188 015 022
 Site :966 Spence St (No Mail) Los Angeles 90023 Xfered :07/28/2005
 Mail :966 Spence St (No Mail) Los Angeles Ca 90023 Price :
 Use :0100 Res,Single Family Residence Phone :
 21 Bedrm:2 Bath:1.00 TotRm: YB:1920 Pool: BldgSF:1,428 Ac:.12

22 *-----: **MetroScan / L.A. Full County (CA)**-----*

23 Owner :Rodriguez Juan M Parcel :5188 015 023
 Site :3509 E 7th St Los Angeles 90023 Xfered :08/30/2006
 Mail :3509 E 7th St Los Angeles Ca 90023 Price :
 Use :0100 Res,Single Family Residence Phone :323-261-8944
 24 Bedrm:2 Bath:1.00 TotRm: YB:1930 Pool: BldgSF:768 Ac:.03

25 *-----: **MetroScan / L.A. Full County (CA)**-----*

26 Owner :Acosta Richard & Acosta Samuel T Jr Parcel :5188 015 024
 Site :962 Spence St Los Angeles 90023 Xfered :06/20/2005
 Mail :7130 Orchard St Riverside Ca 92504 Price :
 Use :0200 Res,2 Units,4 Story Or Less Phone :
 27 Bedrm:4 Bath:2.00 TotRm: YB:1921 Pool: BldgSF:2,233 Ac:.17

Information compiled from various sources. Real Estate Solutions makes no representations or warranties as to the accuracy or completeness of information contained in this report.

WICKS CLAIMS

1 *-----: MetroScan / L.A. Full County (CA)-----*

2 Owner :Gonzalez Manuel V & Beatrice Parcel :5188 015 025
 Site :3513 E 7th St Los Angeles 90023 Xfered :07/26/1962
 Mail :618 1/2 S La Verne Ave Los Angeles Ca 90022 Price :
 Use :0100 Res,Single Family Residence Phone :
 Bedrm:3 Bath:1.00 TotRm: YB:1920 Pool: BldgSF:1,118 Ac:.12

3 *-----: MetroScan / L.A. Full County (CA)-----*

4 Owner :Moreno Rafael & Maria Parcel :5188 015 026
 Site :3517 E 7th St Los Angeles 90023 Xfered :11/12/1986
 Mail :2820 Exposition Blvd #A Santa Monica Ca 90404 Price :
 Use :0400 Res,4 Units,4 Story Or Less Phone :
 Bedrm:5 Bath:4.00 TotRm: YB:1923 Pool: BldgSF:2,511 Ac:.20

5 *-----: MetroScan / L.A. Full County (CA)-----*

6 Owner :Rivera Bernardino & Alicia Parcel :5188 015 027
 Site :3523 E 7th St Los Angeles 90023 Xfered :04/19/1985
 Mail :3523 E 7th St Los Angeles Ca 90023 Price :
 Use :0200 Res,2 Units,4 Story Or Less Phone :
 Bedrm:6 Bath:3.00 TotRm: YB:1909 Pool: BldgSF:2,990 Ac:.20

7 *-----: MetroScan / L.A. Full County (CA)-----*

8 Owner :Hernandez Salvador & Carmen Parcel :5188 015 028
 Site :3529 E 7th St Los Angeles 90023 Xfered :12/18/1986
 Mail :3527 E 7th St Los Angeles Ca 90023 Price :\$75,000
 Use :0200 Res,2 Units,4 Story Or Less Phone :
 Bedrm:4 Bath:3.00 TotRm: YB:1915 Pool: BldgSF:2,022 Ac:.20

9 *-----: MetroScan / L.A. Full County (CA)-----*

10 Owner :Munoz Maria L Parcel :5188 015 029
 Site :3533 E 7th St Los Angeles 90023 Xfered :10/25/2005
 Mail :3533 E 7th St Los Angeles Ca 90023 Price :\$520,000 Full
 Use :0200 Res,2 Units,4 Story Or Less Phone :
 Bedrm:5 Bath:2.00 TotRm: YB:1914 Pool: BldgSF:1,917 Ac:.20

11 *-----: MetroScan / L.A. Full County (CA)-----*

12 Owner :Enriquez Ricardo & Martha C Parcel :5188 015 030
 Site :3537 E 7th St Los Angeles 90023 Xfered :07/08/1999
 Mail :9234 Balfour St Pico Rivera Ca 90660 Price :\$60,000 Full
 Use :0300 Res,3 Units,4 Stories Or Less Phone :
 Bedrm:3 Bath:3.00 TotRm: YB:1922 Pool: BldgSF:1,780 Ac:.20

13 *-----: MetroScan / L.A. Full County (CA)-----*

14 Owner :Alvarado Elvira Et Al Parcel :5188 015 031
 Site :3541 E 7th St Los Angeles 90023 Xfered :01/24/2005
 Mail :3545 E 7th St Los Angeles Ca 90023 Price :
 Use :0300 Res,3 Units,4 Stories Or Less Phone :
 Bedrm:7 Bath:3.00 TotRm: YB:1912 Pool: BldgSF:2,482 Ac:.20

15 *-----: MetroScan / L.A. Full County (CA)-----*

16 Owner :Barajas Jose & Avina Maria I Parcel :5188 015 032
 Site :3549 E 7th St Los Angeles 90023 Xfered :01/07/1994
 Mail :3547 E 7th St Los Angeles Ca 90023 Price :\$100,000
 Use :0200 Res,2 Units,4 Story Or Less Phone :323-265-4647
 Bedrm:5 Bath:3.00 TotRm: YB:1909 Pool: BldgSF:2,264 Ac:.20

17 *-----: MetroScan / L.A. Full County (CA)-----*

18 Owner :Lopez Samuel & Martha Parcel :5188 015 033
 Site :3555 E 7th St Los Angeles 90023 Xfered :03/11/2005
 Mail :3555 E 7th St Los Angeles Ca 90023 Price :
 Use :0100 Res,Single Family Residence Phone :323-881-9799
 Bedrm:2 Bath:1.00 TotRm: YB:1941 Pool: BldgSF:1,036 Ac:.20

19

20

21

22

23

24

25

26

27

28

Information compiled from various sources. Real Estate Solutions makes no representations or warranties as to the accuracy or completeness of information contained in this report.

WICKS CLAIMS

1 *-----: MetroScan / L.A. Full County (CA)-----*

2 Owner :Martinez Mauro F Tr Mauro Martinez Trust Parcel :5188 015 034
 Site :3561 E 7th St Los Angeles 90023 Xfered :05/03/2005
 Mail :8210 Lankershim Blvd #4 N Hollywood Ca 91605 Price :
 Use :0200 Res,2 Units,4 Story Or Less Phone :
 3 Bedrm:7 Bath:3.00 TotRm: YB:1908 Pool: BldgSF:2,486 Ac:.20

4 *-----: MetroScan / L.A. Full County (CA)-----*

5 Owner :Zepeda Evaristo Parcel :5188 015 035
 Site :3565 E 7th St Los Angeles 90023 Xfered :04/11/2007
 Mail :3565 E 7th St Los Angeles Ca 90023 Price :
 Use :0200 Res,2 Units,4 Story Or Less Phone :
 5 Bedrm:3 Bath:2.00 TotRm: YB:1921 Pool: BldgSF:1,832 Ac:.18

6 *-----: MetroScan / L.A. Full County (CA)-----*

7 Owner :Madrid Stahlke Joann V Parcel :5188 015 036
 Site :3571 E 7th St Los Angeles 90023 Xfered :04/01/2005
 Mail :14861 Stockdale St Baldwin Park Ca 91706 Price :
 Use :0400 Res,4 Units,4 Story Or Less Phone :
 7 Bedrm:6 Bath:4.00 TotRm: YB:1890 Pool: BldgSF:3,233 Ac:.18

8 *-----: MetroScan / L.A. Full County (CA)-----*

9 Owner :Duran Jose & Dulce & Campos Ruben & Rosa Parcel :5188 015 037
 Site :3573 E 7th St Los Angeles 90023 Xfered :05/12/1988
 Mail :3573 E 7th St Los Angeles Ca 90023 Price :\$135,000
 Use :0200 Res,2 Units,4 Story Or Less Phone :323-261-9452
 9 Bedrm:4 Bath:2.00 TotRm: YB:1912 Pool: BldgSF:1,784 Ac:.18

10 *-----: MetroScan / L.A. Full County (CA)-----*

11 Owner :Galaviz Alfredo & Gloria Parcel :5188 015 038
 Site :959 Esperanza St Los Angeles 90023 Xfered :07/24/1991
 Mail :959 Esperanza St Los Angeles Ca 90023 Price :\$260,000
 Use :0200 Res,2 Units,4 Story Or Less Phone :
 11 Bedrm:5 Bath:2.00 TotRm: YB:1954 Pool: BldgSF:1,733 Ac:.18

12 *-----: MetroScan / L.A. Full County (CA)-----*

13 Owner :J K R Ltd Ptnshp Parcel :5188 016 001
 Site :3576 Whittier Blvd Los Angeles 90023 Xfered :01/26/2004
 Mail :18520 Burbank Blvd #200 Tarzana Ca 91356 Price :
 Use :2100 Com,Restaurant,Cocktail Lounge Phone :
 13 Bedrm: Bath: TotRm: YB:1969 Pool: BldgSF:630 Ac:.34

14 *-----: MetroScan / L.A. Full County (CA)-----*

15 Owner :Ramos Ramon & Rosa M Parcel :5188 016 002
 Site :3564 Whittier Blvd Los Angeles 90023 Xfered :09/30/2002
 Mail :6424 Lindell Ave Pico Rivera Ca 90660 Price :
 Use :0400 Res,4 Units,4 Story Or Less Phone :562-949-3677
 15 Bedrm:6 Bath:4.00 TotRm: YB:1905 Pool: BldgSF:2,725 Ac:.18

16 *-----: MetroScan / L.A. Full County (CA)-----*

17 Owner :Jauregui Guadalupe Z Parcel :5188 016 003
 Site :3560 Whittier Blvd Los Angeles 90023 Xfered :07/10/2003
 Mail :14860 Orange Grove Ave La Puente Ca 91745 Price :
 Use :0100 Res,Single Family Residence Phone :
 17 Bedrm:2 Bath:1.00 TotRm: YB:1911 Pool: BldgSF:1,004 Ac:.20

18 *-----: MetroScan / L.A. Full County (CA)-----*

19 Owner :Klubnikin Vera J Tr Parcel :5188 016 004
 Site :3554 Whittier Blvd Los Angeles 90023 Xfered :08/08/2002
 Mail :6530 Southside Dr Los Angeles Ca 90022 Price :
 Use :1100 Com,Stores Phone :
 19 Bedrm: Bath: TotRm: YB:1950 Pool: BldgSF:6,156 Ac:.41

Information compiled from various sources. Real Estate Solutions makes no representations or warranties as to the accuracy or completeness of information contained in this report.

WICKS CLAIMS

1 *-----: MetroScan / L.A. Full County (CA)-----*

2 Owner :Kalpakoff Edward & Helen Trs Parcel :5188 016 005
 Site :3538 Whittier Blvd Los Angeles 90023 Xfered :09/19/2003
 Mail :627 N 20th St Montebello Ca 90640 Price :
 Use :2700 Com, Parking Lot, Patron Or Employee Phone :
 3 Bedrm: Bath: TotRm: YB: Pool: BldgSF: Ac:.20

4 *-----: MetroScan / L.A. Full County (CA)-----*

5 Owner :Kalpakoff Edward & Helen Trs Parcel :5188 016 006
 Site :3534 Whittier Blvd Los Angeles 90023 Xfered :09/19/2003
 Mail :627 N 20th St Montebello Ca 90640 Price :
 Use :3100 Ind, Light Mfg, Printing Phone :
 5 Bedrm: Bath: TotRm: YB: Pool: BldgSF:1,218 Ac:.20

6 *-----: MetroScan / L.A. Full County (CA)-----*

7 Owner :Kalpakoff Edward & Helen Trs Parcel :5188 016 007
 Site :3534 Whittier Blvd Los Angeles 90023 Xfered :10/06/2003
 Mail :627 N 20th St Montebello Ca 90640 Price :
 Use :2800 Com, Animal Kennels Phone :
 7 Bedrm: Bath: TotRm: YB:1960 Pool: BldgSF: Ac:.20

8 *-----: MetroScan / L.A. Full County (CA)-----*

9 Owner :Franco Amador G & Maria D Parcel :5188 016 008
 Site :3524 Whittier Blvd Los Angeles 90023 Xfered :07/20/1979
 Mail :4230 Michigan Ave Los Angeles CA 90063 Price :\$150,000
 Use :3100 Ind, Light Mfg, Printing Phone :323-268-4973
 9 Bedrm: Bath: TotRm: YB:1956 Pool: BldgSF:890 Ac:.40

10 *-----: MetroScan / L.A. Full County (CA)-----*

11 Owner :Jin Yuen Qi Parcel :5188 016 009
 Site :3518 Whittier Blvd Los Angeles 90023 Xfered :03/03/2004
 Mail :619 Rosemarie Dr Arcadia Ca 91007 Price :\$310,000 Full
 Use :3100 Ind, Light Mfg, Printing Phone :
 11 Bedrm: Bath: TotRm: YB:1947 Pool: BldgSF:5,380 Ac:.20

12 *-----: MetroScan / L.A. Full County (CA)-----*

13 Owner :Del Real Jose & Rosa Parcel :5188 016 010
 Site :3516 Whittier Blvd Los Angeles 90023 Xfered :03/07/1979
 Mail :3516 Whittier Blvd Los Angeles Ca 90023 Price :696,800
 Use :1100 Com, Stores Phone :
 13 Bedrm: Bath: TotRm: YB:1918 Pool: BldgSF:7,500 Ac:.17

14 *-----: MetroScan / L.A. Full County (CA)-----*

15 Owner :Garcia Humberto Parcel :5188 016 013
 Site :914 Spence St Los Angeles 90023 Xfered :10/29/2002
 Mail :820 W Oakwood St Montebello Ca 90640 Price :
 Use :0400 Res, 4 Units, 4 Story Or Less Phone :
 15 Bedrm:8 Bath:4.00 TotRm: YB:1927 Pool: BldgSF:3,400 Ac:.20

16 *-----: MetroScan / L.A. Full County (CA)-----*

17 Owner :Shubin John A & Susan G Trs Shubin Trust Parcel :5188 016 014
 Site :920 Spence St Los Angeles 90023 Xfered :11/25/2002
 Mail :15927 Arbela Dr Whittier Ca 90603 Price :
 Use :0500 Res, 5+ Units, 4 Story Or Less Phone :
 17 Bedrm:6 Bath:5.00 TotRm: YB:1917 Pool: BldgSF:4,002 Ac:.17

18 *-----: MetroScan / L.A. Full County (CA)-----*

19 Owner :Aragon Gilbert Parcel :5188 016 015
 Site :926 Spence St Los Angeles 90023 Xfered :07/27/2006
 Mail :926 Spence St Los Angeles Ca 90023 Price :
 Use :0400 Res, 4 Units, 4 Story Or Less Phone :
 19 Bedrm:5 Bath:5.00 TotRm: YB:1932 Pool: BldgSF:2,995 Ac:.17

Information compiled from various sources. Real Estate Solutions makes no representations or warranties as to the accuracy or completeness of information contained in this report.

WICKS CLAIMS

1
2
3
4
5
6
7
8
9
10
11
12
13
14
15
16
17
18
19
20
21
22
23
24
25
26
27
28

-----: MetroScan / L.A. Full County (CA)-----

Owner :Vaca Beatriz C & Aleman Oscar & Martha B Parcel :5188 016 016
 Site :3501 Siskiyou St Los Angeles 90023 Xfered :01/02/2002
 Mail :3501 Siskiyou St Los Angeles Ca 90023 Price :\$353,000 Full
 Use :0500 Res,5+ Units,4 Story Or Less Phone :
 Bedrm:16 Bath:8.00 TotRm: YB:1956 Pool: BldgSF:6,272 Ac:.17

-----: MetroScan / L.A. Full County (CA)-----

Owner :Chavez Rebecca Parcel :5188 016 017
 Site :3519 Siskiyou St Los Angeles 90023 Xfered :10/06/1960
 Mail :8109 Constance St Rosemead Ca 91770 Price :
 Use :0200 Res,2 Units,4 Story Or Less Phone :
 Bedrm:4 Bath:1.00 TotRm: YB:1915 Pool: BldgSF:1,152 Ac:.20

-----: MetroScan / L.A. Full County (CA)-----

Owner :Avila Estela Trustee Avila Family Trust Parcel :5188 016 018
 Site :3525 Siskiyou St Los Angeles 90023 Xfered :05/03/2004
 Mail :8124 Coral Ln Pico Rivera Ca 90660 Price :
 Use :0100 Res,Single Family Residence Phone :
 Bedrm:3 Bath:2.00 TotRm: YB:1912 Pool: BldgSF:1,856 Ac:.20

-----: MetroScan / L.A. Full County (CA)-----

Owner :Vargas Esperanza R Parcel :5188 016 019
 Site :3529 Siskiyou St Los Angeles 90023 Xfered :11/20/2006
 Mail :321 S 2nd St Alhambra Ca 91801 Price :
 Use :0300 Res,3 Units,4 Stories Or Less Phone :
 Bedrm:4 Bath:3.00 TotRm: YB:1906 Pool: BldgSF:2,170 Ac:.20

-----: MetroScan / L.A. Full County (CA)-----

Owner :Kalpakoff Edward & Helen Trs Parcel :5188 016 020
 Site :3535 Siskiyou St Los Angeles 90023 Xfered :09/19/2003
 Mail :627 N 20th St Montebello Ca 90640 Price :
 Use :010v Vacant,Residential Land Phone :
 Bedrm: Bath: TotRm: YB: Pool: BldgSF: Ac:.20

-----: MetroScan / L.A. Full County (CA)-----

Owner :Kalpakoff Edward & Helen Trs Parcel :5188 016 021
 Site :3537 Siskiyou St Los Angeles 90023 Xfered :09/19/2003
 Mail :627 N 20th St Montebello Ca 90640 Price :
 Use :0500 Res,5+ Units,4 Story Or Less Phone :
 Bedrm:8 Bath:5.00 TotRm: YB:1922 Pool: BldgSF:3,106 Ac:.20

-----: MetroScan / L.A. Full County (CA)-----

Owner :Trujillo Raymond & Trujillo Arnold Parcel :5188 016 022
 Site :3545 Siskiyou St Los Angeles 90023 Xfered :08/05/1997
 Mail :9511 Friendship Ave Pico Rivera Ca 90660 Price :
 Use :0400 Res,4 Units,4 Story Or Less Phone :
 Bedrm:9 Bath:4.00 TotRm: YB:1924 Pool: BldgSF:3,377 Ac:.20

-----: MetroScan / L.A. Full County (CA)-----

Owner :Romero Francisco/Esmeralda Parcel :5188 016 023
 Site :3549 Siskiyou St Los Angeles 90023 Xfered :08/15/2006
 Mail :3549 Siskiyou St Los Angeles Ca 90023 Price :
 Use :0300 Res,3 Units,4 Stories Or Less Phone :
 Bedrm:5 Bath:3.00 TotRm: YB:1906 Pool: BldgSF:3,157 Ac:.20

-----: MetroScan / L.A. Full County (CA)-----

Owner :Plata Ezequiel O Co Tr Parcel :5188 016 024
 Site :3555 Siskiyou St Los Angeles 90023 Xfered :09/21/2004
 Mail :3551 Siskiyou St Los Angeles Ca 90023 Price :
 Use :0300 Res,3 Units,4 Stories Or Less Phone :
 Bedrm:6 Bath:5.00 TotRm: YB:1929 Pool: BldgSF:2,645 Ac:.14

Information compiled from various sources. Real Estate Solutions makes no representations or warranties as to the accuracy or completeness of information contained in this report.

WICKS CLAIMS

1
2
3
4
5
6
7
8
9
10
11
12
13
14
15
16
17
18
19
20
21
22
23
24
25
26
27
28

-----: MetroScan / L.A. Full County (CA)-----

Owner :Plata Ezequiel O Co Tr Parcel :5188 016 025
Site :3557 Siskiyou St Los Angeles 90023 Xfered :09/21/2004
Mail :3551 Siskiyou St Los Angeles Ca 90023 Price :
Use :0200 Res,2 Units,4 Story Or Less Phone :
Bedrm:3 Bath:2.00 TotRm: YB:1914 Pool: BldgSF:1,457 Ac:.12

-----: MetroScan / L.A. Full County (CA)-----

Owner :Castillo Maria Parcel :5188 016 026
Site :3561 Siskiyou St Los Angeles 90023 Xfered :08/31/2005
Mail :3581 Siskiyou St (No Mail) Los Angeles, Ca 90023 Price :
Use :0300 Res,3 Units,4 Stories Or Less Phone :
Bedrm:3 Bath:3.00 TotRm: YB:1948 Pool: BldgSF:2,039 Ac:.14

-----: MetroScan / L.A. Full County (CA)-----

Owner :Garcia Ignacio & Jovita Trs Garcia Trust Parcel :5188 016 027
Site :3577 Siskiyou St Los Angeles 90023 Xfered :03/06/2003
Mail :143 N Record Ave (No Mail) Los Angeles Ca 90063 Price :
Use :0200 Res,2 Units,4 Story Or Less Phone :323-307-0756
Bedrm:2 Bath:2.00 TotRm: YB:1923 Pool: BldgSF:1,196 Ac:.17

-----: MetroScan / L.A. Full County (CA)-----

Owner :Robles Jose D & Angelita Parcel :5188 016 028
Site :935 Esperanza St Los Angeles 90023 Xfered :07/17/1973
Mail :935 Esperanza St Los Angeles Ca 90023 Price :\$25,000
Use :0100 Res,Single Family Residence Phone :
Bedrm:3 Bath:1.00 TotRm: YB:1973 Pool: BldgSF:1,040 Ac:.10

-----: MetroScan / L.A. Full County (CA)-----

Owner :Sagastizado Tony & Reyes Marisela Parcel :5188 016 029
Site :925 Esperanza St Los Angeles 90023 Xfered :06/01/1999
Mail :925 Esperanza St Los Angeles Ca 90023 Price :\$165,000 Full
Use :0200 Res,2 Units,4 Story Or Less Phone :
Bedrm:3 Bath:2.00 TotRm: YB:1933 Pool: BldgSF:1,058 Ac:.12

-----: MetroScan / L.A. Full County (CA)-----

Owner :Morales Ludivina Parcel :5188 016 030
Site :921 Esperanza St Los Angeles 90023 Xfered :10/04/2002
Mail :923 Esperanza St Los Angeles Ca 90023 Price :
Use :0300 Res,3 Units,4 Stories Or Less Phone :
Bedrm:3 Bath:3.00 TotRm: YB:1929 Pool: BldgSF:1,636 Ac:.12

-----: MetroScan / L.A. Full County (CA)-----

Owner :Flores Damian Parcel :5188 016 031
Site :917 Esperanza St Los Angeles 90023 Xfered :01/06/2005
Mail :919 Esperanza St Los Angeles Ca 90023 Price :
Use :0200 Res,2 Units,4 Story Or Less Phone :
Bedrm:4 Bath:2.00 TotRm: YB:1911 Pool: BldgSF:1,560 Ac:.18

-----: MetroScan / L.A. Full County (CA)-----

Owner :Whittier Spence Llc Parcel :5188 016 033
Site :3506 Whittier Blvd #101 Los Angeles 90023 Xfered :07/21/2003
Mail :3506 Whittier Blvd #101 Los Angeles Ca 90023 Price :
Use :1700 Com,Office Buildings Phone :
Bedrm: Bath: TotRm: YB:1987 Pool: BldgSF:8,072 Ac:.35

-----: MetroScan / L.A. Full County (CA)-----

Owner :B & E Partners Llc Parcel :5188 017 001
Site :3476 Whittier Blvd Los Angeles 90023 Xfered :07/05/2005
Mail :3500 Whittier Blvd #101 Los Angeles Ca 90023 Price :\$1,350,000
Use :10Qv Vacant,Commercial Land. Phone :
Bedrm: Bath: TotRm: YB: Pool: BldgSF:5,240 Ac:.42

Information compiled from various sources. Real Estate Solutions makes no representations
or warranties as to the accuracy or completeness of information contained in this report.

WICKS CLAIMS

-----: MetroScan / L.A. Full County (CA)-----

Owner :Franchise Realty Interstate Corp Parcel :5188 017 002
Site :3458 Whittier Blvd Los Angeles 90023 Xfered :03/26/1974
Mail :2150 Turnbull Canyon Rd Hacienda Hts Ca 91745 Price :\$100,000
Use :2100 Com,Restaurant,Cocktail Lounge Phone :
Bedrm: Bath: TotRm: YB:1968 Pool: BldgSF:3,474 Ac:.58

-----: MetroScan / L.A. Full County (CA)-----

Owner :Chin Leow S & Judy M Trs Parcel :5188 017 003
Site :3448 Whittier Blvd Los Angeles 90023 Xfered :05/25/2000
Mail :1205 S Campbell Ave (No Mail) Alhambra Ca 91803 Price :
Use :1210 Com,Store And Res Combination Phone :
Bedrm: Bath: TotRm: YB:1920 Pool: BldgSF:4,502 Ac:.20

-----: MetroScan / L.A. Full County (CA)-----

Owner :Angeles Llc Parcel :5188 017 004
Site :3444 Whittier Blvd Los Angeles 90023 Xfered :01/13/2005
Mail :2305 190th St Redondo Beach Ca 90278 Price :Non-disc
Use :1900 Com,Professional Buildings Phone :
Bedrm: Bath:5.00 TotRm: YB:1966 Pool: BldgSF:3,907 Ac:.20

-----: MetroScan / L.A. Full County (CA)-----

Owner :Shah Kirittkumar & Ramila K Trs Parcel :5188 017 006
Site :3434 Whittier Blvd Los Angeles 90023 Xfered :10/05/1994
Mail :1235 Highland Oaks Dr Arcadia Ca 91006 Price :
Use :1900 Com,Professional Buildings Phone :
Bedrm: Bath: TotRm: YB:1947 Pool: BldgSF:1,938 Ac:.20

-----: MetroScan / L.A. Full County (CA)-----

Owner :Tsai David A & Anne L Parcel :5188 017 007
Site :3428 Whittier Blvd Los Angeles 90023 Xfered :09/17/1992
Mail :300 Sharon Rd Arcadia Ca 91007 Price :\$295,000 Full
Use :1100 Com,Stores Phone :626-447-1926
Bedrm: Bath: TotRm: YB: Pool: BldgSF:3,763 Ac:.20

-----: MetroScan / L.A. Full County (CA)-----

Owner :Ochoa Family Trust Parcel :5188 017 008
Site :3422 Whittier Blvd Los Angeles 90023 Xfered :02/21/2006
Mail :7026 Kilgarry Ave Pico Rivera Ca 90660 Price :
Use :1100 Com,Stores Phone :
Bedrm: Bath: TotRm: YB:1939 Pool: BldgSF:5,796 Ac:.20

-----: MetroScan / L.A. Full County (CA)-----

Owner :Garten, Pilar M Tr Garten Family Trust Parcel :5188 017 009
Site :3412 Whittier Blvd Los Angeles 90023 Xfered :08/19/1991
Mail :2833 Via San Delarrio Montebello Ca 90640 Price :
Use :1210 Com,Store And Res Combination Phone :
Bedrm: Bath: TotRm: YB:1946 Pool: BldgSF:6,536 Ac:.39

-----: MetroScan / L.A. Full County (CA)-----

Owner :L D R Rentals L P Parcel :5188 017 010
Site :3406 Whittier Blvd Los Angeles 90023 Xfered :09/02/1994
Mail :10535 Lemoran Ave Downey Ca 90241 Price :
Use :1210 Com,Store And Res Combination Phone :
Bedrm: Bath: TotRm: YB:1923 Pool: BldgSF:12,680 Ac:.23

-----: MetroScan / L.A. Full County (CA)-----

Owner :L D R Rentals L P Parcel :5188 017 012
Site :920 S Lorena St Los Angeles 90023 Xfered :09/02/1994
Mail :10535 Lemoran Ave Downey Ca 90241 Price :
Use :2700 Com,Parking Lot,Patron,Or Employee Phone :
Bedrm: Bath: TotRm: YB:1996 Pool: BldgSF: Ac:.22

Information compiled from various sources. Real Estate Solutions makes no representations or warranties as to the accuracy or completeness of information contained in this report.

WICKS CLAIMS

1 *-----: MetroScan / L.A. Full County (CA)-----*
Owner :Arredondo Manuel S & Angelina C Parcel :5188 017 013
2 Site :3417 Siskiyou St Los Angeles 90023 Xfered :05/07/1999
Mail :3417 Siskiyou St Los Angeles Ca 90023 Price :\$235,000
Use :0400 Res,4 Units,4 Story Or Less Phone
3 Bedrm:5 Bath:4.00 TotRm: YB:1927 Pool: BldgSF:2,459 Ac:.20

4 *-----: MetroScan / L.A. Full County (CA)-----*
Owner :Gamboa Harry T & Carmen Parcel :5188 017 014
Site :3423 Siskiyou St Los Angeles 90023 Xfered :05/11/1973
5 Mail :3423 Siskiyou St Los Angeles Ca 90023 Price :\$18,000
Use :0200 Res,2 Units,4 Story Or Less Phone
6 Bedrm:5 Bath:2.00 TotRm: YB: Pool: BldgSF:1,767 Ac:.20

7 *-----: MetroScan / L.A. Full County (CA)-----*
Owner :Paredes Enrique & Elizabeth Parcel :5188 017 015
8 Site :3427 Siskiyou St Los Angeles 90023 Xfered :02/28/2005
Mail :3427 Siskiyou St Los Angeles Ca 90023 Price
9 Use :0200 Res,2 Units,4 Story Or Less Phone
10 Bedrm:4 Bath:2.00 TotRm: YB:1921 Pool: BldgSF:1,825 Ac:.20

11 *-----: MetroScan / L.A. Full County (CA)-----*
Owner :Verdugo John & Laura Parcel :5188 017 016
12 Site :3433 Siskiyou St Los Angeles 90023 Xfered :02/12/2004
Mail :129 Ellingbrook Dr (No Mail) Montebello, Ca 90640 Price
13 Use :0200 Res,2 Units,4 Story Or Less Phone
14 Bedrm:3 Bath:2.00 TotRm: YB: Pool: BldgSF:1,864 Ac:.20

15 *-----: MetroScan / L.A. Full County (CA)-----*
Owner :Sumi Irene A Et Al Parcel :5188 017 017
16 Site :3439 Siskiyou St Los Angeles 90023 Xfered :04/21/1981
Mail :3439 Siskiyou St Los Angeles Ca 90023 Price :\$75,000
17 Use :0100 Res,Single Family Residence Phone
18 Bedrm:4 Bath:3.00 TotRm: YB:1936 Pool: BldgSF:2,315 Ac:.20

19 *-----: MetroScan / L.A. Full County (CA)-----*
Owner :Simental Esperanza Tr Parcel :5188 017 018
20 Site :3441 Siskiyou St Los Angeles 90023 Xfered :02/23/2004
21 Mail :3441 Siskiyou St Los Angeles Ca 90023 Price
22 Use :0300 Res,3 Units,4 Stories Or Less Phone
23 Bedrm:4 Bath:3.00 TotRm: YB:1920 Pool: BldgSF:2,010 Ac:.20

24 *-----: MetroScan / L.A. Full County (CA)-----*
Owner :Rodriguez Jose M & Rodriguez Raul Parcel :5188 017 019
25 Site :3449 Siskiyou St Los Angeles 90023 Xfered :04/29/2005
26 Mail :3449 Siskiyou St Los Angeles Ca 90023 Price
27 Use :0300 Res,3 Units,4 Stories Or Less Phone :323-265-3889
28 Bedrm:5 Bath:3.00 TotRm: YB:1962 Pool: BldgSF:2,607 Ac:.20

-----: MetroScan / L.A. Full County (CA)-----
Owner :Torres Richard L Sr & Ruby Parcel :5188 017 020
29 Site :3453 Siskiyou St Los Angeles 90023 Xfered :06/30/1989
30 Mail :3453 Siskiyou St Los Angeles Ca 90023 Price
31 Use :0200 Res,2 Units,4 Story Or Less Phone
32 Bedrm:6 Bath:2.00 TotRm: YB:1922 Pool: BldgSF:2,190 Ac:.20

33 *-----: MetroScan / L.A. Full County (CA)-----*
Owner :Deanda Veronica Parcel :5188 017 021
34 Site :3459 Siskiyou St Los Angeles 90023 Xfered :03/29/2006
35 Mail :3459 Siskiyou St Los Angeles Ca 90023 Price
36 Use :0400 Res,4 Units,4 Story Or Less Phone
37 Bedrm:5 Bath:4.00 TotRm: YB:1926 Pool: BldgSF:3,022 Ac:.20

38
39
40 Information compiled from various sources. Real Estate Solutions makes no representations
or warranties as to the accuracy or completeness of information contained in this report.

41
42
43
44
45
46
47
48
49
50
51
52
53
54
55
56
57
58
59
60
61
62
63
64
65
66
67
68
69
70
71
72
73
74
75
76
77
78
79
80
81
82
83
84
85
86
87
88
89
90
91
92
93
94
95
96
97
98
99
100
101
102
103
104
105
106
107
108
109
110
111
112
113
114
115
116
117
118
119
120
121
122
123
124
125
126
127
128
129
130
131
132
133
134
135
136
137
138
139
140
141
142
143
144
145
146
147
148
149
150
151
152
153
154
155
156
157
158
159
160
161
162
163
164
165
166
167
168
169
170
171
172
173
174
175
176
177
178
179
180
181
182
183
184
185
186
187
188
189
190
191
192
193
194
195
196
197
198
199
200
201
202
203
204
205
206
207
208
209
210
211
212
213
214
215
216
217
218
219
220
221
222
223
224
225
226
227
228
229
230
231
232
233
234
235
236
237
238
239
240
241
242
243
244
245
246
247
248
249
250
251
252
253
254
255
256
257
258
259
260
261
262
263
264
265
266
267
268
269
270
271
272
273
274
275
276
277
278
279
280
281
282
283
284
285
286
287
288
289
290
291
292
293
294
295
296
297
298
299
300
301
302
303
304
305
306
307
308
309
310
311
312
313
314
315
316
317
318
319
320
321
322
323
324
325
326
327
328
329
330
331
332
333
334
335
336
337
338
339
340
341
342
343
344
345
346
347
348
349
350
351
352
353
354
355
356
357
358
359
360
361
362
363
364
365
366
367
368
369
370
371
372
373
374
375
376
377
378
379
380
381
382
383
384
385
386
387
388
389
390
391
392
393
394
395
396
397
398
399
400
401
402
403
404
405
406
407
408
409
410
411
412
413
414
415
416
417
418
419
420
421
422
423
424
425
426
427
428
429
430
431
432
433
434
435
436
437
438
439
440
441
442
443
444
445
446
447
448
449
450
451
452
453
454
455
456
457
458
459
460
461
462
463
464
465
466
467
468
469
470
471
472
473
474
475
476
477
478
479
480
481
482
483
484
485
486
487
488
489
490
491
492
493
494
495
496
497
498
499
500
501
502
503
504
505
506
507
508
509
510
511
512
513
514
515
516
517
518
519
520
521
522
523
524
525
526
527
528
529
530
531
532
533
534
535
536
537
538
539
540
541
542
543
544
545
546
547
548
549
550
551
552
553
554
555
556
557
558
559
560
561
562
563
564
565
566
567
568
569
570
571
572
573
574
575
576
577
578
579
580
581
582
583
584
585
586
587
588
589
590
591
592
593
594
595
596
597
598
599
600
601
602
603
604
605
606
607
608
609
610
611
612
613
614
615
616
617
618
619
620
621
622
623
624
625
626
627
628
629
630
631
632
633
634
635
636
637
638
639
640
641
642
643
644
645
646
647
648
649
650
651
652
653
654
655
656
657
658
659
660
661
662
663
664
665
666
667
668
669
670
671
672
673
674
675
676
677
678
679
680
681
682
683
684
685
686
687
688
689
690
691
692
693
694
695
696
697
698
699
700
701
702
703
704
705
706
707
708
709
710
711
712
713
714
715
716
717
718
719
720
721
722
723
724
725
726
727
728
729
730
731
732
733
734
735
736
737
738
739
740
741
742
743
744
745
746
747
748
749
750
751
752
753
754
755
756
757
758
759
760
761
762
763
764
765
766
767
768
769
770
771
772
773
774
775
776
777
778
779
780
781
782
783
784
785
786
787
788
789
790
791
792
793
794
795
796
797
798
799
800
801
802
803
804
805
806
807
808
809
810
811
812
813
814
815
816
817
818
819
820
821
822
823
824
825
826
827
828
829
830
831
832
833
834
835
836
837
838
839
840
841
842
843
844
845
846
847
848
849
850
851
852
853
854
855
856
857
858
859
860
861
862
863
864
865
866
867
868
869
870
871
872
873
874
875
876
877
878
879
880
881
882
883
884
885
886
887
888
889
890
891
892
893
894
895
896
897
898
899
900
901
902
903
904
905
906
907
908
909
910
911
912
913
914
915
916
917
918
919
920
921
922
923
924
925
926
927
928
929
930
931
932
933
934
935
936
937
938
939
940
941
942
943
944
945
946
947
948
949
950
951
952
953
954
955
956
957
958
959
960
961
962
963
964
965
966
967
968
969
970
971
972
973
974
975
976
977
978
979
980
981
982
983
984
985
986
987
988
989
990
991
992
993
994
995
996
997
998
999
1000

1
2
3
4
5
6
7
8
9
10
11
12
13
14
15
16
17
18
19
20
21
22
23
24
25
26
27
28

-----: MetroScan / L.A. Full County (CA)-----

Owner :Esquivel Mayra Parcel :5188 017 022
 Site :3463 Siskiyou St Los Angeles 90023 Xfered :11/09/2005
 Mail :3465 Siskiyou St Los Angeles Ca 90023 Price :
 Use :0200 Res,2 Units,4 Story Or Less Phone :
 Bedrm:4 Bath:2.00 TotRm: YB:1929 Pool: BldgSF:1,656 Ac:.20

-----: MetroScan / L.A. Full County (CA)-----

Owner :Flores Elfego C & Petra R Parcel :5188 017 023
 Site :917 Spence St Los Angeles 90023 Xfered :06/09/1978
 Mail :925 Spence St Los Angeles Ca 90023 Price :\$25,000
 Use :0200 Res,2 Units,4 Story Or Less Phone :323-261-8841
 Bedrm:3 Bath:2.00 TotRm: YB:1920 Pool: BldgSF:1,206 Ac:.09

-----: MetroScan / L.A. Full County (CA)-----

Owner :Flores Elfego C & Petra Parcel :5188 017 024
 Site :925 Spence St Los Angeles 90023 Xfered :09/20/1974
 Mail :925 Spence St Los Angeles Ca 90023 Price :\$20,000
 Use :0100 Res,Single Family Residence Phone :323-261-8841
 Bedrm:3 Bath:1.00 TotRm: YB:1912 Pool: BldgSF:1,034 Ac:.09

-----: MetroScan / L.A. Full County (CA)-----

Owner :Amador Roberto O & Lilia Parcel :5188 017 025
 Site :3469 Siskiyou St Los Angeles 90023 Xfered :06/23/1993
 Mail :3469 Siskiyou St Los Angeles Ca 90023 Price :
 Use :0100 Res,Single Family Residence Phone :
 Bedrm:2 Bath:1.00 TotRm: YB:1915 Pool: BldgSF:1,008 Ac:.10

-----: MetroScan / L.A. Full County (CA)-----

Owner :Torres Jose I & Soledad Trs Parcel :5188 017 026
 Site :3475 Siskiyou St Los Angeles 90023 Xfered :07/07/2000
 Mail :929 Spence St Los Angeles Ca 90023 Price :
 Use :0200 Res,2 Units,4 Story Or Less Phone :323-262-5370
 Bedrm:3 Bath:2.00 TotRm: YB:1925 Pool: BldgSF:1,392 Ac:.10

-----: MetroScan / L.A. Full County (CA)-----

Owner :L D R Rentals L P Parcel :5188 017 030
 Site :3400 Whittier Blvd Los Angeles 90023 Xfered :09/02/1994
 Mail :10535 Lemoran Ave Downey Ca 90241 Price :
 Use :2700 Com,Parking Lot,Patron Or Employee Phone :
 Bedrm: Bath: TotRm: YB:1989 Pool: BldgSF: Ac:.23

-----: MetroScan / L.A. Full County (CA)-----

Owner :Manzo Bernardino Parcel :5188 017 031
 Site :3442 Whittier Blvd Los Angeles 90023 Xfered :03/06/1996
 Mail :3442 Whittier Blvd Los Angeles Ca 90023 Price :\$240,000 Full
 Use :2670 Com,Auto Service Shop,No Gas Phone :
 Bedrm: Bath: TotRm: YB:1990 Pool: BldgSF:480 Ac:.19

-----: MetroScan / L.A. Full County (CA)-----

Owner :Herrera Norma C Parcel :5188 020 001
 Site :3476 E 7th St Los Angeles 90023 Xfered :11/04/1993
 Mail :3476 E 7th St Los Angeles Ca 90023 Price :
 Use :0100 Res,Single Family Residence Phone :
 Bedrm:3 Bath:2.00 TotRm: YB:1973 Pool: BldgSF:1,116 Ac:.10

-----: MetroScan / L.A. Full County (CA)-----

Owner :Gudino Virginia L Tr Parcel :5188 020 002
 Site :3468 E 7th St Los Angeles 90023 Xfered :04/29/2004
 Mail :3470 E 7th St Los Angeles Ca 90023 Price :
 Use :0200 Res,2 Units,4 Story Or Less Phone :
 Bedrm:2 Bath:2.00 TotRm: YB:1915 Pool: BldgSF:1,508 Ac:.10

Information compiled from various sources. Real Estate Solutions makes no representations or warranties as to the accuracy or completeness of information contained in this report.

WICKS CLAIMS

1 *-----: MetroScan / L.A. Full County (CA)-----*

Owner	:Neel Timothy C/Maria A	Parcel	:5188 020 003
Site	:1011 Spence St Los Angeles 90023	Xfered	:11/15/2006
Mail	:1011 Spence St Los Angeles Ca 90023.	Price	:
Use	:0200 Res,2 Units,4 Story Or Less	Phone	:
Bedrm:	4 Bath:3.00 TotRm:	YB:1959 Pool:	BldgSF:1,917 Ac:.10

2 *-----: MetroScan / L.A. Full County (CA)-----*

Owner	:Castro Lorraine	Parcel	:5188 020 004
Site	:1015 Spence St Los Angeles 90023	Xfered	:08/14/2006
Mail	:1015 Spence St Los Angeles Ca 90023	Price	:\$550,000
Use	:0200 Res,2 Units,4 Story Or Less	Phone	:
Bedrm:	4 Bath:2.00 TotRm:	YB:1914 Pool:	BldgSF:1,511 Ac:.09

3 *-----: MetroScan / L.A. Full County (CA)-----*

Owner	:Becerra Aurora Tr A & M Becerra Trust	Parcel	:5188 020 005
Site	:3464 E 7th St Los Angeles 90023	Xfered	:03/22/1995
Mail	:3464 E 7th St Los Angeles Ca 90023	Price	:
Use	:0200 Res,2 Units,4 Story Or Less	Phone	:
Bedrm:	2 Bath:1.00 TotRm:	YB: Pool:	BldgSF:1,623 Ac:.20

4 *-----: MetroScan / L.A. Full County (CA)-----*

Owner	:Tolmasoff Michael W Co Tr	Parcel	:5188 020 006
Site	:3458 E 7th St Los Angeles 90023	Xfered	:09/05/2003
Mail	:3699 Wilshire Blvd Los Angeles Ca 90010	Price	:
Use	:0500 Res,5+ Units,4 Story Or Less	Phone	:
Bedrm:	8 Bath:8.00* TotRm:	YB:1923 Pool:	BldgSF:3,872 Ac:.20

5 *-----: MetroScan / L.A. Full County (CA)-----*

Owner	:Vallejo Genaro	Parcel	:5188 020 007
Site	:3454 E 7th St Los Angeles 90023	Xfered	:07/14/2004
Mail	:3454 1/2 E 7th St Los Angeles Ca 90023	Price	:\$439,000 Full
Use	:0500 Res,5+ Units,4 Story Or Less	Phone	:
Bedrm:	7 Bath:5.00 TotRm:	YB:1940 Pool:	BldgSF:3,024 Ac:.20

6 *-----: MetroScan / L.A. Full County (CA)-----*

Owner	:Banales Consuelo	Parcel	:5188 020 008
Site	:3448 E 7th St Los Angeles 90023	Xfered	:09/04/2003
Mail	:3448 E 7th St Los Angeles Ca 90023	Price	:
Use	:0100 Res,Single Family Residence	Phone	:323-261-9504
Bedrm:	2 Bath:1.00 TotRm:	YB:1914 Pool:	BldgSF:1,024 Ac:.20

7 *-----: MetroScan / L.A. Full County (CA)-----*

Owner	:Alvarez Juan & Alvarez Roberto	Parcel	:5188 020 009
Site	:3444 E 7th St Los Angeles 90023	Xfered	:04/01/1992
Mail	:3439 E 7th St Los Angeles Ca 90023	Price	:\$239,000 Full
Use	:0200 Res,2 Units,4 Story Or Less	Phone	:
Bedrm:	7 Bath:4.00 TotRm:	YB:1957 Pool:	BldgSF:3,223 Ac:.20

8 *-----: MetroScan / L.A. Full County (CA)-----*

Owner	:Mata Raul/Yolanda,+	Parcel	:5188 020 010
Site	:3438 E 7th St Los Angeles 90023	Xfered	:06/06/2006
Mail	:3436 E 7th St Los Angeles Ca 90023	Price	:
Use	:0200 Res,2 Units,4 Story Or Less	Phone	:
Bedrm:	5 Bath:4.00 TotRm:	YB:1965 Pool:	BldgSF:1,726 Ac:.20

9 *-----: MetroScan / L.A. Full County (CA)-----*

Owner	:Rusa Alicia G	Parcel	:5188 020 011
Site	:3434 E 7th St Los Angeles 90023	Xfered	:07/29/1994
Mail	:5505 Beran St Torrance Ca 90503	Price	:
Use	:0300 Res,3 Units,4 Stories Or Less	Phone	:
Bedrm:	3 Bath:2.00 TotRm:	YB:1960 Pool:	BldgSF:2,476 Ac:.20

10
11
12
13
14
15
16
17
18
19
20
21
22
23
24
25
26
27
28

Information compiled from various sources. Real Estate Solutions makes no representations or warranties as to the accuracy or completeness of information contained in this report.

WICKS CLAIMS

EXHIBITS AND LODGEMENT QUIET TITLE NOTICE OF ADJUDICATION 1902 DECREE

1
2
3
4
-----: MetroScan / L.A. Full County (CA)-----
Owner :Munoz Martha C Tr Martha C Munoz Trust Parcel :5188 020 012
Site :3426 E 7th St Los Angeles 90023 Xfered :07/08/1992
Mail :3426 E 7th St Los Angeles Ca 90023 Price :
Use :0300 Res,3 Units,4 Stories Or Less Phone :
Bedrm:3 Bath:2.00 TotRm: YB:1915 Pool: BldgSF:2,582 Ac.:20

5
6
-----: MetroScan / L.A. Full County (CA)-----
Owner :Benavides Jose G & Virginia M Parcel :5188 020 013
Site :3422 E 7th St (No Mail) Los Angeles 90023 Xfered :10/01/2003
Mail :3422 E 7th St (No Mail) Los Angeles Ca 90023 Price :
Use :0100 Res,Single Family Residence Phone :
Bedrm:3 Bath:2.00 TotRm: YB:1914 Pool: BldgSF:1,326 Ac.:20

7
8
-----: MetroScan / L.A. Full County (CA)-----
Owner :Hernandez Ernesto & Refugio Parcel :5188 020 014
Site :3416 E 7th St Los Angeles 90023 Xfered :12/21/1994
Mail :3416 E 7th St Los Angeles Ca 90023 Price :
Use :0200 Res,2 Units,4 Story Or Less Phone :
Bedrm:5 Bath:3.00 TotRm: YB:1930 Pool: BldgSF:2,178 Ac.:20

9
10
11
-----: MetroScan / L.A. Full County (CA)-----
Owner :Marquez Emma E Parcel :5188 020 015
Site :3410 E 7th St Los Angeles 90023 Xfered :01/11/1962
Mail :3410 E 7th St Los Angeles Ca 90023 Price :
Use :0100 Res,Single Family Residence Phone :
Bedrm:3 Bath:1.00 TotRm: YB:1914 Pool: BldgSF:914 Ac.:18

12
13
-----: MetroScan / L.A. Full County (CA)-----
Owner :Morales Fidel & Victoria Parcel :5188 020 016
Site :3406 E 7th St Los Angeles 90023 Xfered :04/03/2002
Mail :3406 E 7th St Los Angeles Ca 90023 Price :
Use :0300 Res,3 Units,4 Stories Or Less Phone :323-261-3420
Bedrm:6 Bath:3.00 TotRm: YB:1949 Pool: BldgSF:2,058 Ac.:18

14
15
16
-----: MetroScan / L.A. Full County (CA)-----
Owner :Maldonado Oscar L & Ana M Parcel :5188 020 017
Site :1004 S Lorena St Los Angeles 90023 Xfered :07/31/2000
Mail :1276 Rolland Curtis Pl Los Angeles Ca 90037 Price :\$275,000 Full
Use :0500 Res,5+ Units,4 Story,Or Less Phone :
Bedrm:2 Bath:6.00 TotRm: YB:1930 Pool: BldgSF:3,564 Ac.:18

17
18
-----: MetroScan / L.A. Full County (CA)-----
Owner :Bejarano Jaime Living Trust Parcel :5188 020 018
Site :1018 S Lorena St Los Angeles 90023 Xfered :08/24/2006
Mail :4347 Landeros Ave La Verne Ca 91750 Price :\$911,000 Full
Use :0500 Res,5+ Units,4 Story Or Less Phone :
Bedrm:15 Bath: TotRm: YB:1963 Pool: BldgSF:5,862 Ac.:17

19
20
21
-----: MetroScan / L.A. Full County (CA)-----
Owner :Nazaroff David G Tr Parcel :5188 020 019
Site :1024 S Lorena St Los Angeles 90023 Xfered :04/12/2001
Mail :7441 Firestone Pl #209 Downey Ca 90241 Price :
Use :0400 Res,4 Units,4 Story Or Less Phone :562-928-1919
Bedrm:8 Bath:5.00 TotRm: YB:1960 Pool: BldgSF:4,346 Ac.:17

22
23
-----: MetroScan / L.A. Full County (CA)-----
Owner :Mercado Alfonso S & Angela M Parcel :5188 020 020
Site :3409 Atlantic St Los Angeles 90023 Xfered :11/20/1970
Mail :3409 Atlantic St Los Angeles Ca 90023 Price :\$35,500
Use :1210 Com,Store And Res Combination Phone :
Bedrm:4 Bath:3.00 TotRm: YB:1935 Pool: BldgSF:2,050 Ac.:24

24
25
26
Information compiled from various sources. Real Estate Solutions makes no representations
or warranties as to the accuracy or completeness of information contained in this report.

27
28
WICKS CLAIMS

1 *-----: MetroScan / L.A. Full County (CA)-----*
2 Owner :Atilano Frank Parcel :5188 020 021
3 Site :3415 Atlantic St Los Angeles 90023 Xfered :03/06/2007
4 Mail :8433 Eucalyptus St Downey Ca 90242 Price :
5 Use :0200 Res,2 Units,4 Story Or Less Phone :
6 Bedrm:5 Bath:3.00 TotRm: YB:1922 Pool: BldgSF:2,368 Ac:.12

7 *-----: MetroScan / L.A. Full County (CA)-----*
8 Owner :Sandoval Jose,M & Olivia F Parcel :5188 020 022
9 Site :3419 Atlantic St Los Angeles 90023 Xfered :12/08/1970
10 Mail :3419 Atlantic St Los Angeles Ca 90023 Price :\$27,000
11 Use :0400 Res,4 Units,4 Story Or Less Phone :323-261-8403
12 Bedrm:5 Bath:3.00 TotRm: YB:1922 Pool: BldgSF:2,894 Ac:.20

13 *-----: MetroScan / L.A. Full County (CA)-----*
14 Owner :Lopez Ralph Parcel :5188 020 023
15 Site :3423 Atlantic St Los Angeles 90023 Xfered :09/11/1975
16 Mail :1114 Walnut Grove Ave (No Mail) Rosemead Ca 91770 Price :\$35,000
17 Use :0500 Res,5+ Units,4 Story Or Less Phone :
18 Bedrm:6 Bath:6.00 TotRm: YB:1926 Pool: BldgSF:3,926 Ac:.20

19 *-----: MetroScan / L.A. Full County (CA)-----*
20 Owner :Nakano Hideo & Sumiko Trs Parcel :5188 020 024
21 Site :3427 Atlantic St Los Angeles 90023 Xfered :08/02/2004
22 Mail :3427 Atlantic St Los Angeles Ca 90023 Price :
23 Use :0100 Res,Single Family Residence Phone :
24 Bedrm:2 Bath:1.00 TotRm: YB:1925 Pool: BldgSF:1,278 Ac:.20

25 *-----: MetroScan / L.A. Full County (CA)-----*
26 Owner :Arias Eduardo & Rosalba Parcel :5188 020 025
27 Site :3435 Atlantic St Los Angeles 90023 Xfered :09/15/1982
28 Mail :1709 Westmoreland Dr (No Mail) Montebello Ca 90640 Price :\$18,000
29 Use :0200 Res,2 Units,4 Story Or Less Phone :
30 Bedrm:3 Bath:2.00 TotRm: YB:1935 Pool: BldgSF:1,608 Ac:.20

31 *-----: MetroScan / L.A. Full County (CA)-----*
32 Owner :Alatriste Hector & Alatriste Alejandro Parcel :5188 020 026
33 Site :3439 Atlantic St Los Angeles 90023 Xfered :03/17/1997
34 Mail :3439 Atlantic St Los Angeles Ca 90023 Price :\$150,000 Full
35 Use :0200 Res,2 Units,4 Story Or Less Phone :
36 Bedrm:4 Bath:2.00 TotRm: YB:1921 Pool: BldgSF:1,772 Ac:.20

37 *-----: MetroScan / L.A. Full County (CA)-----*
38 Owner :Lopez Jose/Guadalupe Parcel :5188 020 027
39 Site :3445 Atlantic St Los Angeles 90023 Xfered :12/18/2006
40 Mail :3445 Atlantic St Los Angeles Ca 90023 Price :
41 Use :0100 Res,Single Family Residence Phone :
42 Bedrm:4 Bath:1.00 TotRm: YB:1913 Pool: BldgSF:1,437 Ac:.20

43 *-----: MetroScan / L.A. Full County (CA)-----*
44 Owner :Nakano Family Trust Parcel :5188 020 028
45 Site :3449 Atlantic St Los Angeles 90023 Xfered :08/02/2004
46 Mail :3427 Atlantic St Los Angeles Ca 90023 Price :
47 Use :0100 Res,Single Family Residence Phone :
48 Bedrm:3 Bath:1.00 TotRm: YB:1913 Pool: BldgSF:1,620 Ac:.20

49 *-----: MetroScan / L.A. Full County (CA)-----*
50 Owner :Alatriste Javier Parcel :5188 020 029
51 Site :3455 Atlantic St Los Angeles 90023 Xfered :02/23/2005
52 Mail :3455 Atlantic St Los Angeles Ca 90023 Price :
53 Use :0100 Res,Single Family Residence Phone :
54 Bedrm:2 Bath:1.00 TotRm: YB:1916 Pool: BldgSF:946 Ac:.20

Information compiled from various sources. Real Estate Solutions makes no representations or warranties as to the accuracy or completeness of information contained in this report.

WICKS CLAIMS

1
2
3
4
-----: MetroScan / L.A. Full County (CA)-----
Owner :Jimenez Anita;Castillo Jose/Anna Parcel :5189 011 048
Site :966 Orme Ave Los Angeles 90023 Xfered :09/17/1995
Mail :968 Orme Ave Los Angeles Ca 90023 Price :
Use :0100 Res,Single Family Residence Phone :
Bedrm:2 Bath:2.00 TotRm: YB:1922 Pool: BldgSF:936 Ac:.07

5
6
-----: MetroScan / L.A. Full County (CA)-----
Owner :Donoso Rocio D Parcel :5189 011 049
Site :968 Orme Ave Los Angeles 90023 Xfered :02/06/2006
Mail :968 Orme Ave Los Angeles Ca 90023 Price :\$290,000 Full
Use :0100 Res,Single Family Residence Phone :
Bedrm:1 Bath:1.00 TotRm: YB:1922 Pool: BldgSF:601 Ac:.04

7
8
-----: MetroScan / L.A. Full County (CA)-----
Owner :Walker Donna Parcel :5189 011 050
Site :972 Orme Ave Los Angeles 90023 Xfered :01/14/2005
Mail :7937 Cole St Downey Ca 90242 Price :
Use :0100 Res,Single Family Residence Phone :
Bedrm:1 Bath:1.00 TotRm: YB:1922 Pool: BldgSF:742 Ac:.04

9
10
11
-----: MetroScan / L.A. Full County (CA)-----
Owner :Segura Chonita Et Al Parcel :5189 011 051
Site :974 Orme Ave Los Angeles 90023 Xfered :08/26/1987
Mail :974 Orme Ave Los Angeles Ca 90023 Price :
Use :0100 Res,Single Family Residence Phone :
Bedrm:1 Bath:1.00 TotRm: YB:1922 Pool: BldgSF:601 Ac:.04

12
13
14
-----: MetroScan / L.A. Full County (CA)-----
Owner :Quinonez Esperanza Tr Parcel :5189 011 052
Site :2707 E 7th St Los Angeles 90023 Xfered :12/12/1996
Mail :681 Clela Ave Los Angeles Ca 90022 Price :
Use :0500 Res,5+ Units,4 Story Or Less Phone :
Bedrm:8 Bath:8.00 TotRm: YB:1922 Pool: BldgSF:4,272 Ac:.19

15
16
-----: MetroScan / L.A. Full County (CA)-----
Owner :Garcia Gerardo & Manuela Parcel :5189 011 053
Site :2713 E 7th St Los Angeles 90023 Xfered :12/05/1997
Mail :2715 E 7th St Los Angeles Ca 90023 Price :
Use :0200 Res,2 Units,4 Story Or Less Phone :
Bedrm:5 Bath:3.00 TotRm: YB:1920 Pool: BldgSF:2,088 Ac:.20

17
18
19
-----: MetroScan / L.A. Full County (CA)-----
Owner :Avila Jovita & Avila Joe M Parcel :5189 011 054
Site :958 Orme Ave Los Angeles 90023 Xfered :03/30/1999
Mail :960 Orme Ave Los Angeles Ca 90023 Price :
Use :0100 Res,Single Family Residence Phone :
Bedrm:4 Bath:2.00 TotRm: YB:1920 Pool: BldgSF:1,937 Ac:

20
21
-----: MetroScan / L.A. Full County (CA)-----
Owner :La Smsa Ltd Ptnrshp Parcel :5189 012-002
Site :2606 Whittier Blvd Los Angeles 90023 Xfered :02/07/1995
Mail :2606 Whittier Blvd Los Angeles Ca 90023 Price :
Use :100v Vacant,Commercial Land Phone :
Bedrm: Bath: TotRm: YB: Pool: BldgSF: Ac:.18

22
23
24
-----: MetroScan / L.A. Full County (CA)-----
Owner :Gutierrez R/J Family Trust Parcel :5189 012 004
Site :924 S Mott St Los Angeles 90023 Xfered :08/14/2006
Mail :924 S Mott St Los Angeles Ca 90023 Price :
Use :0200 Res,2 Units,4 Story Or Less Phone :
Bedrm:3 Bath:2.00 TotRm: YB:1905 Pool: BldgSF:1,747 Ac:.14

25
26
27
28
Information compiled from various sources. Real Estate Solutions makes no representations or warranties as to the accuracy or completeness of information contained in this report.

WICKS CLAIMS

EXHIBITS AND LODGEMENT QUIET TITLE NOTICE OF ADJUDICATION 1902 DECREE

1
2
3
4
5
6
7
8
9
10
11
12
13
14
15
16
17
18
19
20
21
22
23
24
25
26
27
28

-----: MetroScan / L.A. Full County (CA)-----

Owner :Jordan Olga L. & Lonigro Susana Parcel :5189 012 005
 Site :926 S Mott St Los Angeles 90023 Xfered :05/14/2003
 Mail :926 S Mott St Los Angeles Ca 90023 Price :
 Use :0300 Res,3 Units,4 Stories Or Less Phone :
 Bedrm:1 Bath:1.00 TotRm: YB:1932 Pool: BldgSF:1,527 Ac:.16

-----: MetroScan / L.A. Full County (CA)-----

Owner :Gomez Jose I & Felicitas C Parcel :5189 012 006
 Site :930 S Mott St Los Angeles 90023 Xfered :02/07/1983
 Mail :930 S Mott St Los Angeles Ca 90023 Price :\$14,181
 Use :0100 Res,Single Family Residence Phone :
 Bedrm:2 Bath:1.00 TotRm: YB:1910 Pool: BldgSF:826 Ac:.15

-----: MetroScan / L.A. Full County (CA)-----

Owner :Verdiell Jesus E Parcel :5189 012 007
 Site :932 S Mott St Los Angeles 90023 Xfered :04/27/2004
 Mail :932 1/2 S Mott St Los Angeles Ca 90023 Price :\$300,000 Full
 Use :0200 Res,2 Units,4 Story Or Less Phone :
 Bedrm:5 Bath:2.00 TotRm: YB:1910 Pool: BldgSF:1,660 Ac:.08

-----: MetroScan / L.A. Full County (CA)-----

Owner :Carter Janet & Carter John R Parcel :5189 012 008
 Site :934 S Mott St Los Angeles 90023 Xfered :04/05/1968
 Mail :934 S Mott St Los Angeles Ca 90023 Price :
 Use :0100 Res,Single Family Residence Phone :
 Bedrm:4 Bath:2.00 TotRm: YB:1910 Pool: BldgSF:1,980 Ac:.08

-----: MetroScan / L.A. Full County (CA)-----

Owner :Paez Hugo & Juana P & Paez Mananita D Parcel :5189 012 009
 Site :940 S Mott St Los Angeles 90023 Xfered :10/03/2005
 Mail :940 S Mott St Los Angeles Ca 90023 Price :
 Use :0100 Res,Single Family Residence Phone :
 Bedrm:3 Bath:1.00 TotRm: YB:1940 Pool: BldgSF:1,008 Ac:.15

-----: MetroScan / L.A. Full County (CA)-----

Owner :Melosardoff Faye Parcel :5189 012 010
 Site :946 S Mott St Los Angeles 90023 Xfered :03/09/1995
 Mail :946 S Mott St Los Angeles Ca 90023 Price :
 Use :0100 Res,Single Family Residence Phone :
 Bedrm:2 Bath:1.00 TotRm: YB:1910 Pool: BldgSF:836 Ac:.15

-----: MetroScan / L.A. Full County (CA)-----

Owner :Lopez Hermes G Parcel :5189 012 011
 Site :948 S Mott St Los Angeles 90023 Xfered :11/07/2006
 Mail :948 S Mott St Los Angeles Ca 90023 Price :\$545,000 Full
 Use :0200 Res,2 Units,4 Story Or Less Phone :
 Bedrm:4 Bath:2.00 TotRm: YB:1910 Pool: BldgSF:1,260 Ac:.08

-----: MetroScan / L.A. Full County (CA)-----

Owner :Banuelos Rosa Parcel :5189 012 012
 Site :950 S Mott St Los Angeles 90023 Xfered :04/11/2007
 Mail :950 S Mott St Los Angeles Ca 90023 Price :
 Use :0100 Res,Single Family Residence Phone :
 Bedrm:4 Bath:2.00 TotRm: YB:1910 Pool: BldgSF:1,008 Ac:.08

-----: MetroScan / L.A. Full County (CA)-----

Owner :Mejia Vicente & Veronica Dominguez Parcel :5189 012 013
 Site :954 S Mott St (No Mail) Los Angeles 90023 Xfered :05/02/2000
 Mail :954 S Mott St (No Mail) Los Angeles Ca 90023 Price :
 Use :0100 Res,Single Family Residence Phone :
 Bedrm:4 Bath:2.00 TotRm: YB:1910 Pool: BldgSF:1,174 Ac:.08

Information compiled from various sources. Real Estate Solutions makes no representations or warranties as to the accuracy or completeness of information contained in this report.

WICKS CLAIMS

1
2
3
4
5
6
7
8
9
10
11
12
13
14
15
16
17
18
19
20
21
22
23
24
25
26
27
28

-----: MetroScan / L.A. Full County (CA)-----

Owner	:Hernandez Francisco U	Parcel	:5189 012 014
Site	:956 S Mott St Los Angeles 90023	Xfered	:05/26/2006
Mail	:956 S Mott St Los Angeles Ca 90023	Price	:
Use	:0200 Res,2 Units,4 Story Or Less	Phone	:
Bedrm:	Bath:	TotRm:	YB:1914 Pool: BldgSF:1,205 Ac:.08

-----: MetroScan / L.A. Full County (CA)-----

Owner	:Alferez Estela	Parcel	:5189 012 015
Site	:960 S Mott St Los Angeles 90023	Xfered	:09/30/1999
Mail	:960 S Mott St Los Angeles Ca 90023	Price	:\$160,000 Full
Use	:0100 Res,Single Family Residence	Phone	:
Bedrm:3	Bath:3.00	TotRm:	YB:1998 Pool: BldgSF:1,360 Ac:16

-----: MetroScan / L.A. Full County (CA)-----

Owner	:Osuna Elena B	Parcel	:5189 012 016
Site	:2641 E 7th St Los Angeles 90023	Xfered	:05/03/2005
Mail	:2641 E 7th St Los Angeles Ca 90023	Price	:
Use	:0200 Res,2 Units,4 Story Or Less	Phone	:
Bedrm:	Bath:	TotRm:	YB: Pool: BldgSF:1,454 Ac:.18

-----: MetroScan / L.A. Full County (CA)-----

Owner	:Ontiveros Prudencio C	Parcel	:5189 012 017
Site	:2651 E 7th St Los Angeles 90023	Xfered	:07/25/1979
Mail	:711 S McDonnell Ave Los Angeles Ca 90022	Price	:\$45,000
Use	:0300 Res,3 Units,4 Stories Or Less	Phone	:
Bedrm:4	Bath:2.00	TotRm:	YB:1915 Pool: BldgSF:2,666 Ac:.18

-----: MetroScan / L.A. Full County (CA)-----

Owner	:Chavez Prudencio O	Parcel	:5189 012 018
Site	:2655 E 7th St Los Angeles 90023	Xfered	:09/27/1991
Mail	:711 S McDonnell Ave Los Angeles Ca 90022	Price	:
Use	:0300 Res,3 Units,4 Stories Or Less	Phone	:323-263-0506
Bedrm:6	Bath:4.00	TotRm:	YB:1927 Pool: BldgSF:2,480 Ac:.14

-----: MetroScan / L.A. Full County (CA)-----

Owner	:Huerta Nieves R & Meneses Petra	Parcel	:5189 012 019
Site	:2659 E 7th St Los Angeles 90023	Xfered	:10/05/2004
Mail	:2569 E 7th St Los Angeles Ca 90023	Price	:
Use	:0200 Res,2 Units,4 Story Or Less	Phone	:
Bedrm:5	Bath:1.00	TotRm:	YB:1903 Pool: BldgSF:2,368 Ac:.14

-----: MetroScan / L.A. Full County (CA)-----

Owner	:Prado Jaime & Maria D	Parcel	:5189 012 020
Site	:973 Orme Ave Los Angeles 90023	Xfered	:05/09/2003
Mail	:973 Orme Ave Los Angeles Ca 90023	Price	:\$232,000
Use	:0200 Res,2 Units,4 Story Or Less	Phone	:323-267-9093
Bedrm:3	Bath:2.00	TotRm:	YB:1924 Pool: BldgSF:1,596 Ac:.10

-----: MetroScan / L.A. Full County (CA)-----

Owner	:Canez Richard & Cristina Trs Canez Trust	Parcel	:5189 012 021
Site	:971 Orme Ave Los Angeles 90023	Xfered	:02/06/1998
Mail	:2155 Cyril Ave Los Angeles Ca 90032	Price	:
Use	:0100 Res,Single Family Residence	Phone	:
Bedrm:2	Bath:1.00	TotRm:	YB:1924 Pool: BldgSF:800 Ac:.09

-----: MetroScan / L.A. Full County (CA)-----

Owner	:Garcia Mario S & Melgoza Maricela	Parcel	:5189 012 022
Site	:967 Orme Ave Los Angeles 90023	Xfered	:06/12/2002
Mail	:967 Orme Ave Los Angeles Ca 90023	Price	:\$152,000
Use	:0100 Res,Single Family Residence	Phone	:
Bedrm:2	Bath:1.00	TotRm:	YB:1928 Pool: BldgSF:816 Ac:.09

Information compiled from various sources. Real Estate Solutions makes no representations or warranties as to the accuracy or completeness of information contained in this report.

WICKS CLAIMS

1
2
3
-----: MetroScan / L.A. Full County (CA)-----
Owner :Romero Jose A/Alicia Parcel :5188 020 030
Site :3459 Atlantic St Los Angeles 90023 Xfered :04/18/2006
Mail :2459 S Atlantic Blvd Los Angeles Ca 90040 Price :\$510,000 Full
Use :0200 Res,2 Units,4 Story Or Less Phone :323-750-7389
Bedrm:7 Bath:3.00 TotRm: YB:1920 Pool: BldgSF:2,551 Ac:.20

4
5
-----: MetroScan / L.A. Full County (CA)-----
Owner :Acosta Guadalupe & Virginia Q Parcel :5188 020 031
Site :3465 Atlantic St Los Angeles 90023 Xfered :07/21/1967
Mail :3465 Atlantic St Los Angeles Ca 90023 Price :\$17,500
Use :0100 Res,Single Family Residence Phone :323-263-1894
Bedrm:3 Bath:1.00 TotRm: YB:1912 Pool: BldgSF:1,479 Ac:.20

6
7
-----: MetroScan / L.A. Full County (CA)-----
Owner :Okamoto Mary Y Parcel :5188 020 032
Site :3469 Atlantic St Los Angeles 90023 Xfered :09/22/2005
Mail :3469 Atlantic St Los Angeles Ca 90023 Price :
Use :0100 Res,Single Family Residence Phone :
Bedrm:2 Bath:2.00 TotRm: YB:1911 Pool: BldgSF:1,164 Ac:1.10

8
9
-----: MetroScan / L.A. Full County (CA)-----
Owner :Cervantes Martimiano Parcel :5188 020 033
Site :1019 Spence St Los Angeles 90023 Xfered :06/30/2004
Mail :1019 Spence St Los Angeles Ca 90023 Price :
Use :0200 Res,2 Units,4 Story Or Less Phone :
Bedrm:2 Bath:2.00 TotRm: YB:1923 Pool: BldgSF:1,536 Ac:.09

10
11
-----: MetroScan / L.A. Full County (CA)-----
Owner :Montoya Robert & Elvira Parcel :5188 020 034
Site :1025 Spence St Los Angeles 90023 Xfered :06/01/2004
Mail :1025 Spence St Los Angeles Ca 90023 Price :\$190,000 Full
Use :0100 Res,Single Family Residence Phone :
Bedrm:2 Bath:1.00 TotRm: YB:1928 Pool: BldgSF:1,484 Ac:1.10

12
13
-----: MetroScan / L.A. Full County (CA)-----
Owner :Cruz Manuel A & Nina M Parcel :5188 020 035
Site :3475 Atlantic St Los Angeles 90023 Xfered :12/08/1997
Mail :3475 Atlantic St Los Angeles Ca 90023 Price :\$105,000
Use :0100 Res,Single Family Residence Phone :
Bedrm:2 Bath:1.00 TotRm: YB:1920 Pool: BldgSF:1,134 Ac:1.10

14
15
-----: MetroScan / L.A. Full County (CA)-----
Owner :L A Unified School Dist Parcel :5189 008 001
Site :1020 S Soto St Los Angeles 90023 Xfered :02/03/1960
Mail :355 S Grand Ave #S 500 Los Angeles Ca 90071 Price :
Use :8800 Gov,Miscellaneous Phone :
Bedrm: Bath: TotRm: YB: Pool: BldgSF: Ac:33

16
17
-----: MetroScan / L.A. Full County (CA)-----
Owner :L A City Parcel :5189 008 008
Site :1021 S Mott St Los Angeles 90023 Xfered :01/10/1961
Mail :1021 S Mott St Los Angeles Ca 90023 Price :
Use :8800 Gov,Miscellaneous Phone :
Bedrm: Bath: TotRm: YB: Pool: BldgSF: Ac:1.40

18
19
-----: MetroScan / L.A. Full County (CA)-----
Owner :L A City Parcel :5189 010 020
Site :*no Site Address* Xfered :12/01/1961
Mail : Price :
Use :8800 Gov,Miscellaneous Phone :
Bedrm: Bath: TotRm: YB: Pool: BldgSF: Ac:.53

20
21
22
23
Information compiled from various sources. Real Estate Solutions makes no representations
or warranties as to the accuracy or completeness of information contained in this report.

24
25
26
27
28
WICKS CLAIMS

1
2
3
4
5
6
7
8
9
10
11
12
13
14
15
16
17
18
19
20
21
22
23
24
25
26
27
28

-----: MetroScan / L.A. Full County (CA)-----

Owner	: Macias Diego Z & Josefina	Parcel	: 5189 012 023
Site	: 965 Orme Ave (No Mail) Los Angeles 90023	Xfered	: 07/23/1974
Mail	: 965 Orme Ave (No Mail) Los Angeles Ca 90023	Price	: \$17,500
Use	: 0100 Res, Single Family Residence	Phone	:
Bedrm:	2 Bath:1.00 TotRm:	YB:1922 Pool:	BldgSF:773 Ac:.08

-----: MetroScan / L.A. Full County (CA)-----

Owner	: Barrera Jorge & Delfina	Parcel	: 5189 012 024
Site	: 961 Orme Ave Los Angeles 90023	Xfered	: 09/13/2000
Mail	: 961 Orme Ave Los Angeles Ca 90023	Price	:
Use	: 0100 Res, Single Family Residence	Phone	:
Bedrm:	2 Bath:1.00 TotRm:	YB:1919 Pool:	BldgSF:1,084 Ac:.15

-----: MetroScan / L.A. Full County (CA)-----

Owner	: Melgoza Salvador & Carmen	Parcel	: 5189 012 025
Site	: 955 Orme Ave Los Angeles 90023	Xfered	: 09/27/1977
Mail	: 955 Orme Ave Los Angeles Ca 90023	Price	: \$30,000
Use	: 0100 Res, Single Family Residence	Phone	:
Bedrm:	3 Bath:2.00 TotRm:	YB:1917 Pool:	BldgSF:1,212 Ac:.15

-----: MetroScan / L.A. Full County (CA)-----

Owner	: Samaduroff Bill J & Sara G Trs	Parcel	: 5189 012 026
Site	: 949 Orme Ave Los Angeles 90023	Xfered	: 07/28/1994
Mail	: 949 Orme Ave Los Angeles Ca 90023	Price	:
Use	: 0100 Res, Single Family Residence	Phone	:
Bedrm:	4 Bath:1.00 TotRm:	YB:1910 Pool:	BldgSF:1,294 Ac:.15

-----: MetroScan / L.A. Full County (CA)-----

Owner	: Samaduroff Bill J & Sara G Trs	Parcel	: 5189 012 027
Site	: 945 Orme Ave Los Angeles 90023	Xfered	: 07/28/1994
Mail	: 949 Orme Ave Los Angeles Ca 90023	Price	:
Use	: 0200 Res, 2 Units, 4-Story Or Less	Phone	:
Bedrm:	3 Bath:2.00 TotRm:	YB:1924 Pool:	BldgSF:1,598 Ac:.16

-----: MetroScan / L.A. Full County (CA)-----

Owner	: Sanchez Carlos & Maria J	Parcel	: 5189 012 028
Site	: 939 Orme Ave Los Angeles 90023	Xfered	: 01/15/1980
Mail	: 939 Orme Ave Los Angeles Ca 90023	Price	:
Use	: 0200 Res, 2 Units, 4 Story Or Less	Phone	:
Bedrm:	5 Bath:3.00 TotRm:	YB:1911 Pool:	BldgSF:3,410 Ac:.15

-----: MetroScan / L.A. Full County (CA)-----

Owner	: Umezuka Cecily Y	Parcel	: 5189 012 029
Site	: 935 Orme Ave Los Angeles 90023	Xfered	: 12/17/1971
Mail	: 935 Orme Ave Los Angeles Ca 90023	Price	:
Use	: 0100 Res, Single Family Residence	Phone	:
Bedrm:	2 Bath:1.00 TotRm:	YB:1938 Pool:	BldgSF:1,088 Ac:.15

-----: MetroScan / L.A. Full County (CA)-----

Owner	: Martinez Joseph E	Parcel	: 5189 012 030
Site	: 929 Orme Ave Los Angeles 90023	Xfered	: 09/16/1999
Mail	: 929 Orme Ave Los Angeles Ca 90023	Price	: \$120,000 Full
Use	: 0100 Res, Single Family Residence	Phone	:
Bedrm:	2 Bath:1.00 TotRm:	YB:1922 Pool:	BldgSF:868 Ac:.15

-----: MetroScan / L.A. Full County (CA)-----

Owner	: Garcia Ramiro & Maria I	Parcel	: 5189 012 031
Site	: 925 Orme Ave (No Mail) Los Angeles 90023	Xfered	: 10/06/2004
Mail	: 925 Orme Ave (No Mail) Los Angeles Ca 90023	Price	:
Use	: 0200 Res, 2 Units, 4-Story Or Less	Phone	: 323-266-1074
Bedrm:	4 Bath:2.00 TotRm:	YB:1947 Pool:	BldgSF:1,448 Ac:.16

Information compiled from various sources. Real Estate Solutions makes no representations or warranties as to the accuracy or completeness of information contained in this report.

WICKS CLAIMS

1
2
3
4
5
6
7
8
9
10
11
12
13
14
15
16
17
18
19
20
21
22
23
24
25
26
27
28

-----: MetroScan / L.A. Full County (CA)-----*

Owner :Fc Subway Terminal Lessor Llc Parcel :5149 027 003
 Site :*no Site Address* Xfered :02/04/2003
 Mail :949 S Hope St #100 Los Angeles Ca 90015 Price :\$5,000,000
 Use :100v Vacant,Commercial Land Phone :
 Bedrm: Bath: TotRm: YB: Pool: BldgSF: Ac:.12

-----: MetroScan / L.A. Full County (CA)-----*

Owner :Fc Subway Terminal Lessor Llc Parcel :5149 027 007
 Site :407 S Hill St Los Angeles 90013 Xfered :02/04/2003
 Mail :949 S Hope St #100 Los Angeles Ca 90015 Price :\$5,000,000
 Use :100v Vacant,Commercial Land Phone :
 Bedrm: Bath: TotRm: YB: Pool: BldgSF: Ac:.19

-----: MetroScan / L.A. Full County (CA)-----*

Owner :Fc Subway Terminal Lessor Llc Parcel :5149 027 012
 Site :415 S Hill St Los Angeles 90013 Xfered :02/04/2003
 Mail :949 S Hope St #100 Los Angeles Ca 90015 Price :\$5,000,000
 Use :050g *unknown Use Code* Phone :
 Bedrm: Bath: TotRm: YB:1926 Pool: BldgSF:345,792 Ac:1.17

-----: MetroScan / L.A. Full County (CA)-----*

Owner :System Property Dev Inc Parcel :5149 027 013
 Site :431 S Hill St Los Angeles 90013 Xfered :02/18/2000
 Mail :355 S Grand Ave Los Angeles Ca 90071 Price :
 Use :010v Vacant,Residential Land Phone :
 Bedrm: Bath: TotRm: YB: Pool: BldgSF: Ac:.75

-----: MetroScan / L.A. Full County (CA)-----*

Owner :Fc Subway Terminal Lessor Llc Parcel :5149 027 014
 Site :405 S Hill St Los Angeles 90013 Xfered :02/04/2003
 Mail :949 S Hope St #100 Los Angeles Ca 90015 Price :\$5,000,000
 Use :2720 Com,Parking Struc,Patron,Employee Phone :
 Bedrm: Bath: TotRm: YB:2005 Pool: BldgSF: Ac:

-----: MetroScan / L.A. Full County (CA)-----*

Owner :L A City Parcel :5149 027 901
 Site :406 S Olive St Los Angeles 90013 Xfered :07/25/1988
 Mail :548 S Spring St #12FLR Los Angeles Ca 90013 Price :
 Use :2710 Com,Parking Lot,Commercial Phone :
 Bedrm: Bath: TotRm: YB: Pool: BldgSF: Ac:.29

Information compiled from various sources. Real Estate Solutions makes no representations or warranties as to the accuracy or completeness of information contained in this report.

WICKS CLAIMS

1
2 *-----: MetroScan / L.A. Full County (CA)-----*
Owner :A T & S F Ry Co Parcel :5166 006 800
Site :*no Site Address* Xfered :01/00/1967
3 Mail : Phone :
Use :8100 Misc,Util,Pump Plant Or State Prop BldgSF: Ac:.03
Bedrm: Bath: TotRm: YB: Pool: BldgSF: Ac:.03

4 *-----: MetroScan / L.A. Full County (CA)-----*
5 Owner :Peak Financial Partners Inc Parcel :5166 007 004
Site :2450 E 8th St Los Angeles 90021 Xfered :06/29/2006
6 Mail :22837 Ventura Blvd #300 Woodland Hills Ca 91364 Price :\$244,590
Use :2700 Com,Parking Lot,Patron Or Employee Phone :
Bedrm: Bath: TotRm: YB:1947 Pool: BldgSF: Ac:.09

7 *-----: MetroScan / L.A. Full County (CA)-----*
8 Owner :Tu Ching S & Ming T Trs Parcel :5166 007 005
Site :2448 E 8th St Los Angeles 90021 Xfered :05/30/2000
9 Mail :1935 Bay St Los Angeles Ca 90021 Price :
Use :3100 Ind,Light Mfg,Printing Phone :
10 Bedrm: Bath: TotRm: YB:1922 Pool: BldgSF:4,400 Ac:.10

11 *-----: MetroScan / L.A. Full County (CA)-----*
12 Owner :Suh Chang S Parcel :5166 007 009
Site :2424 E 8th St Los Angeles 90021 Xfered :01/19/2007
13 Mail :3600 Wilshire Blvd #1404 Los Angeles Ca 90010 Price :
Use :3100 Ind,Light Mfg,Printing Phone :
14 Bedrm: Bath: TotRm: YB:1926 Pool: BldgSF:11,200 Ac:.26

15 *-----: MetroScan / L.A. Full County (CA)-----*
16 Owner :Santa Fe Towers Llc Parcel :5166 007 010
Site :2416 E 8th St Los Angeles 90021 Xfered :04/28/2006
17 Mail :1965 Mount Olympus Dr Los Angeles Ca 90046 Price :\$3,800,000 Full
18 Use :3100 Ind,Light Mfg,Printing Phone :
19 Bedrm: Bath: TotRm: YB:1923 Pool: BldgSF:11,060 Ac:.25

20 *-----: MetroScan / L.A. Full County (CA)-----*
21 Owner :Santa Fe Towers Llc Parcel :5166 007 011
Site :1200 S Santa Fe Ave Los Angeles 90021 Xfered :04/28/2006
22 Mail :1965 Mount Olympus Dr Los Angeles Ca 90046 Price :\$3,800,000 Full
23 Use :3100 Ind,Light Mfg,Printing Phone :
24 Bedrm: Bath: TotRm: YB:1913 Pool: BldgSF:37,113 Ac:.28

25 *-----: MetroScan / L.A. Full County (CA)-----*
26 Owner :Santa Fe Towers Llc Parcel :5166 007 012
Site :1210 S Santa Fe Ave Los Angeles 90021 Xfered :04/28/2006
27 Mail :1965 Mount Olympus Dr Los Angeles Ca 90046 Price :\$3,800,000 Full
28 Use :3334 Ind,Warehousing,Distribution Phone :
Bedrm: Bath: TotRm: YB:1923 Pool: BldgSF:45,036 Ac:.26

29 *-----: MetroScan / L.A. Full County (CA)-----*
30 Owner :Chan Hsien Fu & Chun Mei S Parcel :5166 007 024
Site :2436 E 8th St Los Angeles 90021 Xfered :09/24/2004
31 Mail :340 S Palm Ave Alhambra Ca 91803 Price :\$760,000 Full
32 Use :3100 Ind,Light Mfg,Printing Phone :
33 Bedrm: Bath: TotRm: YB:1923 Pool: BldgSF:11,200 Ac:.25

34 *-----: MetroScan / L.A. Full County (CA)-----*
35 Owner :Steel Estate Llc Parcel :5166 007 025
Site :2432 E 8th St Los Angeles 90021 Xfered :02/24/2005
36 Mail :1327 Willow St Los Angeles Ca 90013 Price :
37 Use :3100 Ind,Light Mfg,Printing Phone :
38 Bedrm: Bath: TotRm: YB:1926 Pool: BldgSF:5,600 Ac:.13

Information compiled from various sources. Real Estate Solutions makes no representations or warranties as to the accuracy or completeness of information contained in this report.

WICKS CLAIMS

Vol II

1 **RECORDING REQUESTED by**
2 Assignee Mumina Abdur Rahman **C/O M.L. WICKS**
3 150 Main Street
4 Los Angeles, California



7 **ASSIGNMENT OF CLAIMS 31 U.S. CODE 3727**



8 **California Code, Civil Code - CIV § 3344.1**

L2

9 **OPERATION M.L. WICKS22©**

10 SOUTHERN PACIFIC RAILROAD COMPANY 1004 MERGER WITH SOUTHERN PACIFIC COMPANY DELAWARE CORPORATION 220752 -
11 SOUTHERN PACIFIC RAILROAD COMPANY C0001004 - SOUTHERN PACIFIC TRANSPORTATION COMPANY-ARTICLES OF
12 CONSOLIDATION SOUTHERN PACIFIC RAILROAD COMPANY, THE NORTHERN CALIFORNIA RAILWAY COMPANY, THE CALIFORNIA
13 PACIFIC RAILWAY COMPANY

14 **Executive Order 13565 Establishment of Intellectual Property Enforcement Advisory Committee**
15 **Conditional Acceptance and Notice of Intent to Preserve Interest Title 5 (commencing with**
16 **Sections 888.20) of Part 2 Division of the Civil Code Marketable Record Title**

17 **Assignee Mumina Abdur Rahman, Michelle Artice Gardner, DNA Olmec, December 22, 2019, 22:22**

18 **APPOINTMENT AND NOTICE OF INTEREST RIGHTS AND RIGHT TO CONTROL THE DISPOSITION**
19 **OF ALL ASSETS OF M.L. Wicks Trust & the natural man birthed in Aberdeen, Mississippi and Jennie**
20 **Langley Wicks, maiden name Bowman, birthed in Cairo, Illinois.**

21
22 Holders of Private Bills Payable in **Gold Bonds**, at Forty- eight thousand (48), Forty- four thousand (44),
23 **Seven Series**, issued by **Gerrit L. Lansing and Charles F. Crocker, D.O. Mills, J.L. Wilcutt** on April 1,
24 1887. Made payable thirty years later from that dated **Gold Bonds** To be designated by the letter of the
25 alphabet commencing with letter **(A)** followed by the succeeding letters in regular order to be including the
26 letter **(G)** Series. (A) to consist of thirteen thousand bonds for one thousand dollars both inclusive and four
27 thousand bonds for five hundred dollars. Series **(B)** to **(F)** Series **(G)**. Value in (46) **Forty-Six Millions of**
28 **Dollars. By the SOUTHERN PACIFIC TRANSPORTATION COMPANY BOOK 222-page 172**

29 Exhibit _____

30 Including deeds, voice, signatures, birth certificates, photographs of likeness with or without commercial
31 value at the time of his and her death, because of his or her death, whether or not during the lifetime of
32 that natural person the person used his or her name, On or in treaties old and new, land patents by the
33 Department of Interior, ships, harbors, rivers, bridges, products, land, machinery, telegraph technology,
34 toys, birds, electricity, gas, light beams and the unseen.

35
36 **ACTS OF CONGRESS**

37 **P/ L/95-586 H.R.7971 -CONFIRMATION TO M.L. WICKS BY SOUTHERN PACIFIC TRANSPORTATION COMPANY**



1
2
3
4
5
6
7
8
9
10
11
12
13
14
15
16
17
18
19
20
21
22
23
24
25
26
27
28

EXHIBIT 24

NOTICE TO PRESERVE INTEREST RIGHT
MOYE JARVIS WICKS FAMILY TRUST

1
2
3 **NOTICE OF INTENT TO PRESERVE INTEREST**

4 This notice is intended to preserve an interest in
5 Real Property from extinguishment pursuant to Title 5
6 (commencing with Section 880-020) of Part 2 of Division 2
7 of the Civil Code (Marketable Record Title).

8 Cont.
9 Parcel 6

10 from Edison Securities Company to Southern California
11 Edison Company, dated December 20, 1955 and recorded in
12 Book 49892, page 323 of Official Records, in the office
13 of said County Recorder.

14 EXCEPTING from the hereinabove described PARCELS 1,
15 2, 3, 4 and 6, all uranium, thorium, and other fissionable
16 materials, all oil, gas, petroleum, asphaltum and other
17 hydrocarbon substances and other minerals and mineral
18 ores of every kind and character whether similar to these
19 herein specified or not, within or underlying said herein-
20 above described PARCELS 1, 2, 3, 4, and 6, as conveyed by
21 Southern California Edison Company to Associated Southern
22 Investment Company by deed dated April 15, 1969 and re-
23 corded in Book M3194, page 210, of Official Records in
24 the office of said County Recorder.

wicks claims

25 **Deed List for Tract: MP12 21 (ROHDE TRACT) Lot: 1**

26 **Complete Tract Description**

Deed Date	Deed Ref Nbr
12/29/1971	2-343
02/07/1980	140290
10/30/1980	106142
03/07/1986	294533
05/06/1988	631828
12/06/1989	1953119

wicks claims

27 **WICKS CLAIMS**

1
2
3 **NOTICE OF INTENT TO PRESERVE INTEREST**

4 This notice is intended to preserve an interest in
5 Real Property from extinguishment pursuant to Title 5
6 (commencing with Section 880-020) of Part 2 of Division 2
7 of the Civil Code (Marketable Record Title).

8 Cont.

9 Parcel 6

10 PARCEL 1:

11 Lots "A" and "B" of the Normal Tract, as per Map
12 recorded in Book 3, page 44 of Maps, in the office
13 of the County Recorder of said County.

14 PARCEL 2:

15 That portion of Lot 3 in Block 108 of Bellevue
16 Terrace Tract, as per Map recorded in Book 2, page
17 585 of Miscellaneous Records of said County, described
18 as follows:

19 Beginning at a point in the Westerly line of Grand
20 Avenue, fifty (50) feet Northerly from the intersection
21 of said line with the Northerly line of Fifth Street;
22 thence Northerly, along said line of Grand Avenue 48.36
23 feet; thence Westerly, parallel with the Northerly
24 line of Fifth Street, One Hundred (100) feet; thence
25 Southerly, parallel with the Westerly line of Grand
26 Avenue, 48.36 feet; thence Easterly, parallel with
27 the Northerly line of Fifth Street One Hundred (100) feet
28 to the point of beginning.

PARCEL 3:

Lots 1 and 2 of the Rohde Tract, as per Map recorded
in Book 12, page 21 of Maps, in the office of the County
Recorder of said Los Angeles County.

PARCEL 4:

Part of Lot 6 in Block "M" of the Mott Tract,
in the City of and County of Los Angeles, State of
California, as per map recorded in Book 1, page 488
of Miscellaneous Records of said County, and part of
Lot 14, in Block 108 of the Bellevue Terrace Tract,
in said City of Los Angeles, County of Los Angeles,
State of California, as per map recorded in Book 2,
page 585 of Miscellaneous Records of said County, de-
scribed as a whole as follows:

wicks claims

NOTICE OF INTENT TO PRESERVE INTEREST

Cont. Parcel 6

WICKS CLAIMS

1
2
3
4 Beginning at a point on the Easterly line of Kop.
5 Street, distant 35 feet Southerly along said line from
6 the Northwest corner of said Lot 6; thence Southerly
7 along said Easterly line 56 feet, more or less, to the
8 Northwest corner of land conveyed by S. C. Hubbell to
9 Ira More, by deed recorded in Book 147, page 262 of
10 Deeds; thence Easterly along the Northerly line of land
11 so conveyed to More and along the Southerly line of
12 land conveyed by S. C. Hubbell to Ira More by deed recorded
13 in Book 171, page 424 of Deeds, 150 feet; thence Northerly
14 parallel with Hope Street 56 feet, more or less, to the
15 Southeast corner of land conveyed by S. C. Hubbell to
16 Gershom H. Percy by deed recorded in Book 156, page
17 296 of Deeds; thence Westerly along the Southerly line
18 of land so conveyed to Percy, 150 feet to the point of
19 beginning.

20
21 PARCEL 5:

22 That portion of Lot 6 in Block M of Mott Tract, as
23 per map recorded in Book 1, page 489, of Miscellaneous
24 Records, of said County, and those portions of Lots 12,
25 13 and 14 in Block 108 of Bellevue Terrace Tract, as per
26 map recorded in Book 2, page 585, of Miscellaneous Records
27 of said County, described as a whole as follows:

28 Beginning at the intersection of the Easterly line
of Hope Street, 80 feet wide, with the Northerly line
of Fifth Street, 52 feet wide, as said streets are now
established by the City Engineer of said City; thence
Southeasterly along said Northerly line of Fifth Street,
65 feet; thence Northeasterly parallel with the alley
extending Northeasterly and Southwesterly through said
Blocks, as same is shown on the map of Normal Tract,
recorded in Book 3, page 44, of Maps, records of said
County, a distance of 142 feet; thence Northwesterly,
parallel with said Northerly line of Fifth Street, 64.98
feet to said Easterly line of Hope Street; thence South-
westerly, along said Easterly line, 142 feet to the point
of beginning.

PARCEL 6:

Lot "A" of Tract No. 4711, as per map recorded
in Book 56, page 1, of Maps, in the office of the County
Recorder of said County, together with all right, title
and interest the Grantor may have in and to that portion
of the Southeasterly half of Grand Avenue, as shown
on said map of Tract No. 4711, which adjoins said Lot
"A" on the Northwest and in and to that portion of
the Northeasterly half of Fifth Street, as shown on
said Map of Tract No. 4711, which adjoins said Lot "A"
on the Southwest.

EXCEPTING THEREFROM that portion of said Southeast
half of Grand Avenue included within the lines of the
Southwesterly 60 feet, measured along the Northwesterly
line of Lot 1 of H. W. Mills Subdivision, as per map
recorded in Book 37, page 62 of Miscellaneous Records,
in the office of the County Recorder of said Los Angeles
County.

EXCEPTING from the hereinabove described PARCEL 5,
all oil, gas, petroleum and other mineral or hydrocarbon
substances in and under or which may be produced from
said land, as excepted and reserved in that certain **wicks' claims**

WICKS CLAIMS

1
2
3 **NOTICE OF INTENT TO PRESERVE INTEREST**

This notice is intended to preserve an interest in
Real Property from extinguishment pursuant to Title 5
(commencing with Section 880-020) of Part 2 of Division 2
of the Civil Code (Marketable Record Title).

4
5 conti: PARCEL 5

6 immediately adjacent to the Parcel and currently owned
by Grantor, without however the right to interrupt or
interfere with any construction activity or the
operation and maintenance of the improvements to be
constructed on the Parcel in accordance with the OPA
(as hereinafter defined).

7
8 Also reserving from the Parcel a non-exclusive
easement for ingress and egress over the Parcel for
access to the adjacent real property currently owned by
Grantor during the construction of improvements on said
adjacent real property, without, however, the right to
interrupt or interfere with any construction activity
or the operation and maintenance of the improvements to
be constructed on the Parcel in accordance with the OPA
(as hereinafter defined).

9
10
11 Grantor is an affiliate of Maguire/Thomas Partners
Development, Ltd., a California limited partnership ("MTP").
MTP and Grantee have entered into that certain Owner
Participation Agreement dated as of July 9, 1985 ("OPA")
12 which, among other things, provides for the construction of
certain improvements on the Parcel and on adjoining real
property. Pursuant to Section 607 of the OPA, MTP has
13 caused Grantor to, prior to the Phase I Closing (as defined
in the OPA), convey this Parcel to Grantee in order to
permit the timely construction by Grantee of the New DWP
14 Facility (as defined in the OPA) within the Parcel. Such
construction must be completed on a schedule coordinated
with the construction timetable for the improvements to be
built by MTP on adjoining real property under the terms of
15 the OPA. Since the conveyance of the Parcel as of the date
hereof is intended to facilitate such coordination, Grantor
16 retains the right, at its option, to reenter and take
possession of the Parcel and to terminate and revert in
Grantor title to the Parcel, if Grantee (or its successors
17 in interest) fails to commence the construction
("Commencement of Construction") of the New DWP Facility in
time to coordinate the completion of the New DWP Facility
18 with MTP's construction schedule for Library Tower (as
defined in the OPA) or otherwise as required by Section 603
of the OPA, and such failure continues for a period of one
19 month after written notice from Grantor of such failure,
provided that Grantee shall not have obtained any extension
or postponement to which Grantee may be entitled, and
20 provided further that MTP is not in default under the OPA.

21 The foregoing right to reenter, repossess, terminate,
and revert shall be subject to and be limited by and shall
not defeat, render invalid, or limit: a) any mortgage, deed
of trust, other security instrument, sale and leaseback or
22 other conveyance for financing purposes; or b) any rights or
interests of the holder of such mortgages, deeds of trust or
other security instruments; the lender under such a sale and
23 leaseback agreement; and the lender under such a mortgage for
financing.

24 Upon the request of Grantee (or its successor in
interest), after the Commencement of Construction, Grantor wicks claims

25
26
27 **WICKS CLAIMS**

1
2
3
4
5
6
7
8
9
10
11
12
13
14
15
16
17
18
19
20
21
22
23
24
25
26
27
28

COPY

1
2
3 RECORDING INFORMATION
4 Recording requested by:
5 FOR USE OF COUNTY RECORDER
6 After recording return to:

7 **NOTICE OF INTENT TO PRESERVE INTEREST**

8 This notice is intended to preserve an interest in
9 Real Property from extinguishment pursuant to Title 5
10 (commencing with Section 880-020) of Part 2 of Division 2
11 of the Civil Code (Marketable Record Title).

12 Assignee Mumina A. Rahman
13 Claiming Through MOYE JARVIS WICKS TRUST
14 Trustee Moye Jarvis Wicks
15 358 East San Ysidro Blvd
16 San Ysidro, California
17 Telephone (323)-319-4454

18 Real Property
19 Parcel 8

20 PCL 2: THAT PTN OF PPTY OF C.E. THOM, CY CO LA 72/45 M.R.
21 DAF: BEG AT MOST SLY COR OF LND DESCR IN DD 17394/375 O.R.
22 SD MOST SLY COR BEING LOCATED IN NWLY LN OF LOS ANGELES ST,
23 DIST THRON S 38° 41' 30" W 50.07 FT FR SWLY LN OF 3RD ST; THC
24 ALNG SD NWLY LN S 38° 41' 30" W 169.23 FT TO MOST ELY COR
25 OF LND DESCR IN DD RECD IN BK 17767/344 O.R.; THC ALNG NELY
26 LN OF SD LN OF SKOURAS, N 54° 24' W 124.05 FT TO SELY LN OF
27 DOMITILA COHN PANORAMA PPTY, AS SHOWN ON MP RECD IN BK 12/161
28 MPS; THC ALNG SD SELY LN N 34° 05' E 46.21 FT TO MOST ELY COR
OF SD LND, THC ALNG NELY LN OF LND SHOWN ON SD LAST MENT MP
N 50° 11' 25" W 26.16 FT TO SWLY PROL OF LN OF NWLY FACE OF
THE NWLY WALL OF A ONE STORY BRICK BLDG, THC ALNG SD PROL &
ALNG SD LN OF NWLY FACE OF SD WALL N 37° 44' E 170.99 FT TO
SWLY LN OF THIRD ST; THC ALNG SD SWLY LN S 54° 24' E 59.97
CONT'D PG 1

wicks claims

29 **NOTICE OF INTENT TO PRESERVE INTEREST**
30 *Cont. of Parcel 8*

31 SUBJ TO, T/D RECD IN BK 21989/9 O.R. 4/7/45, SD GTEES BY
32 ACCEPTING THIS DD HEREBY ASSUMES & AGREES TO PAY UNPAID BAL.
33 ACK BEF DOROTHY SPECKELS, NP LACO.

34 10/18/46
35 EXEC OK

wicks claims

36
37 **WICKS CLAIMS**

1
2
3
4 NOTICE OF INTENT TO PRESERVE INTEREST
Cont. of Parcel 8
5

6 TO MOST NLY COR OF LND DESCR IN DD TO STOLER; THC ALNG NWLY
7 LN OF SD LND OF STOLER, S 37° 33' 30" W 50.03 FT TO MOST
8 WLY COR OF SD LND; THC ALNG SWLY LN OF SD LND OF STOLER, S
9 54° 24' E 95.88 FT TO POB.

10 EXC THAT PTN, DAF:
11 BEG AT MOST NLY COR OF LND DESCR IN DD 18122/40 O.R., SD MOST
12 NLY COR BEING LOCATED IN SWLY LN OF 3RD ST; 60 FT WIDE, DIST
13 THRON N 54° 24' W 156.86 FT, M/L, FR NWLY LN OF L.A. ST, 77 FT
14 WIDE; THC ALNG SD SWLY LN OF 3RD ST; S 54° 24' E 59.97 FT TO
15 MOST NLY COR OF LND DESCR IN DD RECD. IN BK 17394/375 O.R.; THC
16 ALNG NWLY LN OF SD LND CONVD TO STOLER, S 37° 33' 30" W 50.03
17 FT TO MOST WLY COR OF SD LND; THC S 37° 33' 30" W 121 FT; THC
18 N 57° 29' 25" W. 34.44 FT TO MOST ELY COR OF DOMITILA COHN
19 PANORMANA PPTY, 12/1610 WPS
20 THC ALNG NWLY LN OF SD DOMITILA PPTY, N 50° 11' 25" W, 26.19
21 FT, M/L TO MOST NWLY LN OF SD LND CONVD TO PANSINI; THC ALNG
22 SD MOST NLY LN N 37° 44' 20" E, 170.98 FT, M/L TO POB.

23 NO CCR&R
24 SUBJ TO: C, R, R, R, R, /W & EASMTS OF RECD.
25 CONT'D PG 1

wicks claims

26
27
28
29
30
31
32
33
34
35
36
37
38
39
40
41
42
43
44
45
46
47
48
49
50
51
52
53
54
55
56
57
58
59
60
61
62
63
64
65
66
67
68
69
70
71
72
73
74
75
76
77
78
79
80
81
82
83
84
85
86
87
88
89
90
91
92
93
94
95
96
97
98
99
100
101
102
103
104
105
106
107
108
109
110
111
112
113
114
115
116
117
118
119
120
121
122
123
124
125
126
127
128
129
130
131
132
133
134
135
136
137
138
139
140
141
142
143
144
145
146
147
148
149
150
151
152
153
154
155
156
157
158
159
160
161
162
163
164
165
166
167
168
169
170
171
172
173
174
175
176
177
178
179
180
181
182
183
184
185
186
187
188
189
190
191
192
193
194
195
196
197
198
199
200
201
202
203
204
205
206
207
208
209
210
211
212
213
214
215
216
217
218
219
220
221
222
223
224
225
226
227
228
229
230
231
232
233
234
235
236
237
238
239
240
241
242
243
244
245
246
247
248
249
250
251
252
253
254
255
256
257
258
259
260
261
262
263
264
265
266
267
268
269
270
271
272
273
274
275
276
277
278
279
280
281
282
283
284
285
286
287
288
289
290
291
292
293
294
295
296
297
298
299
300
301
302
303
304
305
306
307
308
309
310
311
312
313
314
315
316
317
318
319
320
321
322
323
324
325
326
327
328
329
330
331
332
333
334
335
336
337
338
339
340
341
342
343
344
345
346
347
348
349
350
351
352
353
354
355
356
357
358
359
360
361
362
363
364
365
366
367
368
369
370
371
372
373
374
375
376
377
378
379
380
381
382
383
384
385
386
387
388
389
390
391
392
393
394
395
396
397
398
399
400
401
402
403
404
405
406
407
408
409
410
411
412
413
414
415
416
417
418
419
420
421
422
423
424
425
426
427
428
429
430
431
432
433
434
435
436
437
438
439
440
441
442
443
444
445
446
447
448
449
450
451
452
453
454
455
456
457
458
459
460
461
462
463
464
465
466
467
468
469
470
471
472
473
474
475
476
477
478
479
480
481
482
483
484
485
486
487
488
489
490
491
492
493
494
495
496
497
498
499
500
501
502
503
504
505
506
507
508
509
510
511
512
513
514
515
516
517
518
519
520
521
522
523
524
525
526
527
528
529
530
531
532
533
534
535
536
537
538
539
540
541
542
543
544
545
546
547
548
549
550
551
552
553
554
555
556
557
558
559
560
561
562
563
564
565
566
567
568
569
570
571
572
573
574
575
576
577
578
579
580
581
582
583
584
585
586
587
588
589
590
591
592
593
594
595
596
597
598
599
600
601
602
603
604
605
606
607
608
609
610
611
612
613
614
615
616
617
618
619
620
621
622
623
624
625
626
627
628
629
630
631
632
633
634
635
636
637
638
639
640
641
642
643
644
645
646
647
648
649
650
651
652
653
654
655
656
657
658
659
660
661
662
663
664
665
666
667
668
669
670
671
672
673
674
675
676
677
678
679
680
681
682
683
684
685
686
687
688
689
690
691
692
693
694
695
696
697
698
699
700
701
702
703
704
705
706
707
708
709
710
711
712
713
714
715
716
717
718
719
720
721
722
723
724
725
726
727
728
729
730
731
732
733
734
735
736
737
738
739
740
741
742
743
744
745
746
747
748
749
750
751
752
753
754
755
756
757
758
759
760
761
762
763
764
765
766
767
768
769
770
771
772
773
774
775
776
777
778
779
780
781
782
783
784
785
786
787
788
789
790
791
792
793
794
795
796
797
798
799
800
801
802
803
804
805
806
807
808
809
810
811
812
813
814
815
816
817
818
819
820
821
822
823
824
825
826
827
828
829
830
831
832
833
834
835
836
837
838
839
840
841
842
843
844
845
846
847
848
849
850
851
852
853
854
855
856
857
858
859
860
861
862
863
864
865
866
867
868
869
870
871
872
873
874
875
876
877
878
879
880
881
882
883
884
885
886
887
888
889
890
891
892
893
894
895
896
897
898
899
900
901
902
903
904
905
906
907
908
909
910
911
912
913
914
915
916
917
918
919
920
921
922
923
924
925
926
927
928
929
930
931
932
933
934
935
936
937
938
939
940
941
942
943
944
945
946
947
948
949
950
951
952
953
954
955
956
957
958
959
960
961
962
963
964
965
966
967
968
969
970
971
972
973
974
975
976
977
978
979
980
981
982
983
984
985
986
987
988
989
990
991
992
993
994
995
996
997
998
999
1000

NOTICE OF INTENT TO PRESERVE INTEREST Parcel 9

Parcel 5: APN 512-0-010-065

Lots 18 and 19 in Tract No. 1 of M. L. Wicks Subdivision, in the City of Moorpark, County of Ventura, State of California, as per Map recorded in Book 5, Page 37 of Maps, in the Office of the County Recorder of said County.

Except an undivided one-half interest in and to all oil, gas, minerals and other hydrocarbon substances lying below a depth of 500 feet from the surface and without the right of surface entry, as granted to Camarillo Valley Nursery, a partnership, by Deed recorded August 27, 1964, in Book 2614, Page 49 of Official Records.

Also except an undivided one-half interest in and to all oil, gas, minerals and other hydrocarbon substances lying below a depth of 500 feet from the surface and without the right of surface entry, as granted to Mildred Mansdorf, Executrix of the Estate of Max Mansdorf, deceased and Sadie Mansdorf, a widow, by Deed recorded August 27, 1964, in Book 2614, Page 52 of Official Records.

Assessor's Parcel No.: 512-0-010-010, 025, 055, and 065; 512-0-020-010 and 030; 512-0-030-010 and 025; 512-0-040-035, 040, 070, 130, 145, and 240; 512-0-050-140 and 350; 512-0-160-140 and 155

wicks claims

WICKS CLAIMS

1
2
3
4
5
6
7
8
9
10
11
12
13
14
15
16
17
18
19
20
21
22
23
24
25
26
27
28

NOTICE OF INTENT TO PRESERVE INTEREST

This notice is intended to preserve an interest in
Real Property from extinguishment pursuant to Title 5
(commencing with Section 880-020) of Part 2 of Division 2
of the Civil Code (Marketable Record Title).

Cont.
Parcel 5

LOT 1 OF THE ROHDE TRACT, IN THE CITY OF LOS ANGELES,
IN THE COUNTY OF LOS ANGELES, STATE OF CALIFORNIA, AS
PER MAP RECORDED IN BOOK 12 PAGE 21 OF MAPS, IN THE
OFFICE OF THE COUNTY RECORDER OF SAID COUNTY.

EXCEPTING THEREFROM ALL URANIUM, AND OTHER FISSIONABLE
MATERIAL, ALL OIL, GAS, PETROLEUM, ASPHALTUM AND OTHER
HYDROCARBON SUBSTANCES AND OTHER MINERALS AND MINERAL
ORES OF EVERY KIND AND CHARACTER WHETHER SIMILAR TO
THESE HEREIN SPECIFIED OR NOT; WITHIN OR UNDERLYING OR
WHICH MAY BE PRODUCED FROM THAT PORTION OF THE
FOLLOWING DESCRIBED REAL PROPERTY WHICH LIES BELOW A
PLANE PARALLEL TO AND 500 FEET BELOW THE PRESENT
SURFACE OF SAID LAND, WITHOUT, HOWEVER, THE RIGHT TO
ENTER UPON THE SURFACE OR SUBSURFACE TO A DEPTH OF 500
FEET BELOW SAID SURFACE, FOR ANY PURPOSE WHATSOEVER, AS
GRANTED BY SOUTHERN CALIFORNIA EDISON COMPANY, A
CORPORATION, TO ASSOCIATED SOUTHERN INVESTMENT COMPANY,
A CORPORATION, BY DEED RECORDED APRIL 22, 1969 IN BOOK
M-3194 PAGE 210, OFFICIAL RECORDS.

THE FOREGOING IS HEREINAFTER REFERRED TO AS THE
"PARCEL."

Reserving from the Parcel an exclusive right to
maintain underground foundations, footings,
underpinnings and temporary construction tie-backs, the
exact location of which are not presently known, as
under, along or near the southerly perimeter of the
Parcel; which such foundations, footings, underpinnings
and temporary construction tie-backs serve to support
the existing improvements on certain real property

wicks claims

WICKS CLAIMS

1
2
3 **NOTICE OF INTENT TO PRESERVE INTEREST**

4 This notice is intended to preserve an interest in
5 Real Property from extinguishment pursuant to Title 5
6 (commencing with Section 880-020) of Part 2 of Division 2
7 of the Civil Code (Marketable Record Title).

8 Cont. Parcel 5

9 Those portions of Lots 1 and 11 in Block 108 of the Bellevue
10 Terrace Tract, in the City of Los Angeles, in the County of Los
11 Angeles, State of California, as per map recorded in Book 2 Page
12 585 of Miscellaneous Records in the office of the County Recorder
13 of said County, together with those portions of Hope Street in said
14 City, County, and State as shown on map of the Beaudry Tract as
15 per map recorded in Book 1 Page 462 of Miscellaneous Records in
16 said Recorders Office, described as a whole as follows:

17 Beginning at the most southerly corner of said Lot 1; thence
18 northwesterly along the southwesterly lines of said Lots 1 and 11
19 and its prolongation thereof to the centerline of said Hope Street;
20 thence northeasterly along said center line to the northwesterly
21 prolongation of the northeasterly line of the southwesterly half
22 of said Lots 1 and 11; thence southeasterly along said last
23 mentioned prolongation and along said northeasterly line in the
24 southeasterly line of said Lot 1; thence southwesterly along said
25 southeasterly line to the point of beginning.

26 Except all oil, gas, petroleum, and other mineral or
27 hydrocarbon substances in and under or which may be produced from
28 said land together with the right to use that portion of said land
which underlies a plane parallel to and 500 feet below the present
surface of said land, for the purpose of prospecting for, develop-
ing and/or extracting said oil, gas, petroleum and other mineral
and hydrocarbon substances from said land, by means of wells
drilled into said surface of said land from drill sites located in
other land, it being expressly understood and agreed that ~~Wicks~~ claims

26 **WICKS CLAIMS**

1
2
3
4
5
6
7
8
9
10
11
12
13
14
15
16
17
18
19
20
21
22
23
24
25
26
27
28

Property Summary

Parcel ID: 8375024903
Property class: City Hall, Administration Center (8821)
Building area: n/a
Total value: \$76,916

=====
Property Summary

Parcel ID: 5508017007
Property class: Art Center, Museum (8842)
Building area: 252,523 sqft
Total value: \$647,048,868

=====
SAN DIEGO EASTERN RAILWAY CLAIMS

Parcel ID: 667-020-86-00
Property class: n/a
Building area: n/a
Total value: n/a

=====

1
2
3
4
5
6
7
8
9
10
11
12
13
14
15
16
17
18
19
20
21
22
23
24
25
26
27
28

1733 Ocean Ave

Property Summary

Parcel ID: 4290020029
Property class: Service Shop/Radio & Television
Repair/Refrigeration Service/Paint
Shop/Electric Repair/Laundry
(2400)
Building area: 600 sq

1733 Ocean Ave

House number: 1733

Property Summary

Parcel ID: 4290015033
Property class: Office Building (1704)
Building area: 91,398 sqft

PRESS PA1 FOR NEXT PAGE OR PUT AN X IN SEL COL & PRESS ENTER FOR ASMT ROLL
 PD003 COUNTY OF TULARE 09/10/20
 ASSESSOR INQUIRY 15:28:55.7
 INQUIRY BY OWNER NAME
 =====

NAME: SOUTHERN PACIFIC TRANSPORTATION CO

SEL	NAME	ASMT	STAT	FEE	TAX
—	SOUTHERN PACIFIC TRANSPORTATION CO	017 010 030	I	017 010 030	U00
—	SOUTHERN PACIFIC TRANSPORTATION CO	017 010 039	I	017 010 039	U00
—	SOUTHERN PACIFIC TRANSPORTATION CO	017 010 044	I	017 010 044	U00
—	SOUTHERN PACIFIC TRANSPORTATION CO	017 010 046	I	017 010 046	U00
—	SOUTHERN PACIFIC TRANSPORTATION CO	040 010 017	I	040 010 017	U00
—	SOUTHERN PACIFIC TRANSPORTATION CO	040 010 020	I	040 010 020	U00
—	SOUTHERN PACIFIC TRANSPORTATION CO	094 201 025	I	094 201 025	U00
—	SOUTHERN PACIFIC TRANSPORTATION CO	097 142 001	I	097 142 001	U00
—	SOUTHERN PACIFIC TRANSPORTATION CO	097 330 014	I	097 330 014	U00
—	SOUTHERN PACIFIC TRANSPORTATION CO	135 123 008	I	135 123 008	000
—	SOUTHERN PACIFIC TRANSPORTATION CO	135 163 008	I	135 163 008	U00
—	SOUTHERN PACIFIC TRANSPORTATION CO	135 163 010	I	135 163 010	U00
—	SOUTHERN PACIFIC TRANSPORTATION CO	135 170 024	I	135 170 024	U00

INQ = X IN SEL & ENTER PA1=NEXT PAGE PA2=PREVIOUS PAGE PF9=RETURN

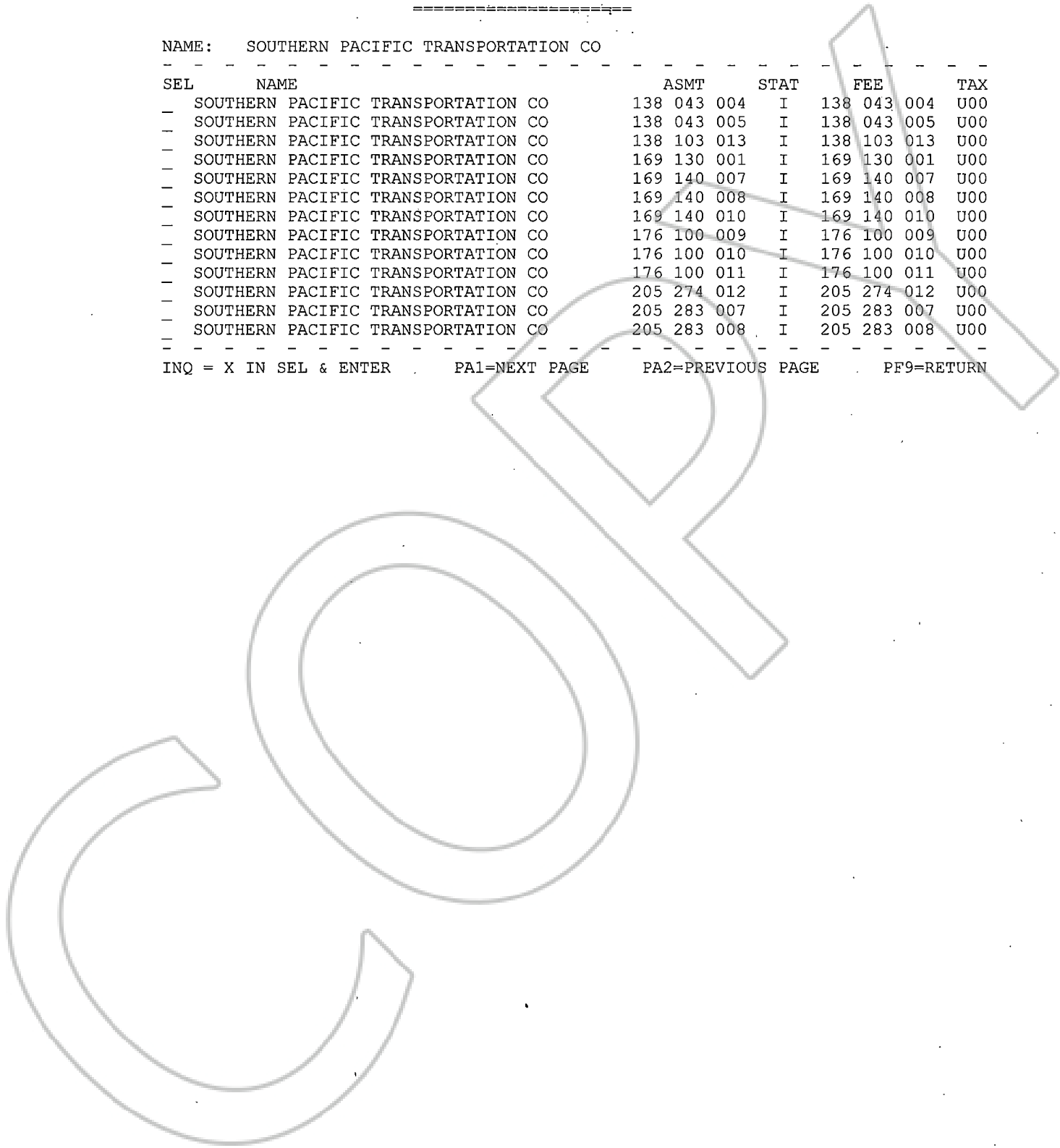
State Board of Equalization
 Property Tax Department
 Pam DiNapoli
 1-916-274-3287

PRESS PA1 FOR NEXT PAGE OR PUT AN X IN SEL COL & PRESS ENTER FOR ASMT ROLL
 PD003 COUNTY OF TULARE 09/10/20
 ASSESSOR INQUIRY 15:29:05.5
 INQUIRY BY OWNER NAME
 =====

NAME: SOUTHERN PACIFIC TRANSPORTATION CO

SEL	NAME	ASMT	STAT	FEE	TAX
-	SOUTHERN PACIFIC TRANSPORTATION CO	138 043 004	I	138 043 004	U00
-	SOUTHERN PACIFIC TRANSPORTATION CO	138 043 005	I	138 043 005	U00
-	SOUTHERN PACIFIC TRANSPORTATION CO	138 103 013	I	138 103 013	U00
-	SOUTHERN PACIFIC TRANSPORTATION CO	169 130 001	I	169 130 001	U00
-	SOUTHERN PACIFIC TRANSPORTATION CO	169 140 007	I	169 140 007	U00
-	SOUTHERN PACIFIC TRANSPORTATION CO	169 140 008	I	169 140 008	U00
-	SOUTHERN PACIFIC TRANSPORTATION CO	169 140 010	I	169 140 010	U00
-	SOUTHERN PACIFIC TRANSPORTATION CO	176 100 009	I	176 100 009	U00
-	SOUTHERN PACIFIC TRANSPORTATION CO	176 100 010	I	176 100 010	U00
-	SOUTHERN PACIFIC TRANSPORTATION CO	176 100 011	I	176 100 011	U00
-	SOUTHERN PACIFIC TRANSPORTATION CO	205 274 012	I	205 274 012	U00
-	SOUTHERN PACIFIC TRANSPORTATION CO	205 283 007	I	205 283 007	U00
-	SOUTHERN PACIFIC TRANSPORTATION CO	205 283 008	I	205 283 008	U00

INQ = X IN SEL & ENTER PA1=NEXT PAGE PA2=PREVIOUS PAGE PF9=RETURN

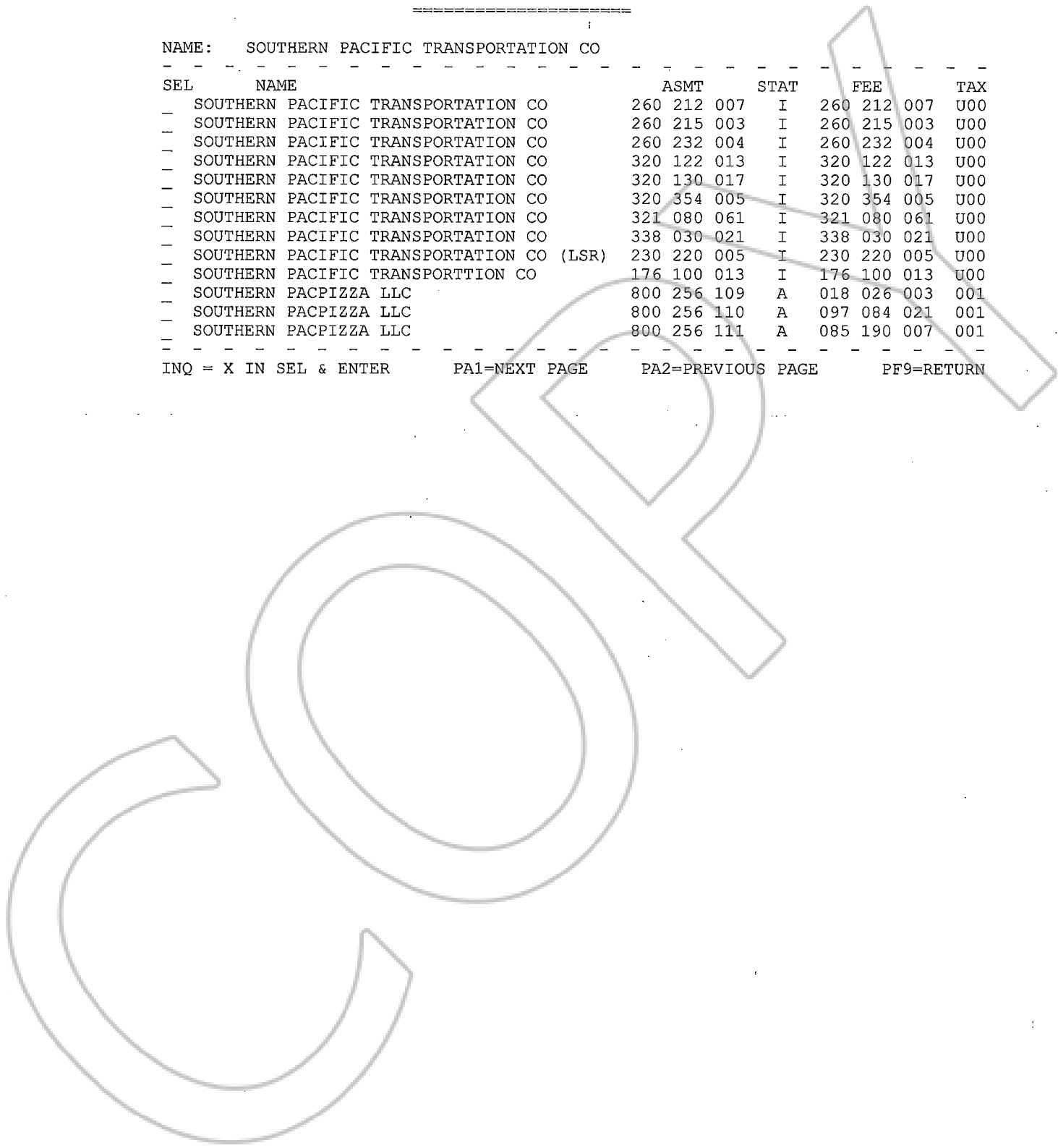


PRESS PA1 FOR NEXT PAGE OR PUT AN X IN SEL COL & PRESS ENTER FOR ASMT ROLL
 PD003 COUNTY OF TULARE 09/10/20
 ASSESSOR INQUIRY 15:29:14.4
 INQUIRY BY OWNER NAME
 =====

NAME: SOUTHERN PACIFIC TRANSPORTATION CO

SEL	NAME	ASMT	STAT	FEE	TAX
—	SOUTHERN PACIFIC TRANSPORTATION CO	260 212 007	I	260 212 007	U00
—	SOUTHERN PACIFIC TRANSPORTATION CO	260 215 003	I	260 215 003	U00
—	SOUTHERN PACIFIC TRANSPORTATION CO	260 232 004	I	260 232 004	U00
—	SOUTHERN PACIFIC TRANSPORTATION CO	320 122 013	I	320 122 013	U00
—	SOUTHERN PACIFIC TRANSPORTATION CO	320 130 017	I	320 130 017	U00
—	SOUTHERN PACIFIC TRANSPORTATION CO	320 354 005	I	320 354 005	U00
—	SOUTHERN PACIFIC TRANSPORTATION CO	321 080 061	I	321 080 061	U00
—	SOUTHERN PACIFIC TRANSPORTATION CO	338 030 021	I	338 030 021	U00
—	SOUTHERN PACIFIC TRANSPORTATION CO (LSR)	230 220 005	I	230 220 005	U00
—	SOUTHERN PACIFIC TRANSPORTATION CO	176 100 013	I	176 100 013	U00
—	SOUTHERN PACPIZZA LLC	800 256 109	A	018 026 003	001
—	SOUTHERN PACPIZZA LLC	800 256 110	A	097 084 021	001
—	SOUTHERN PACPIZZA LLC	800 256 111	A	085 190 007	001

INQ = X IN SEL & ENTER PA1=NEXT PAGE PA2=PREVIOUS PAGE PF9=RETURN



LAND TAX INQUIRY SYSTEM

SV22051A

ALPHA NAME INDEX

04/04/18 15:54

OWNER NAME	C	S	APN	N	MAIL	SITUS	SA
1 1 SOUTHERN PACIFIC MILLING CO			133-7-010-574		3555		
2 1 SOUTHERN PACIFIC MILLING CO			133-7-010-394		3555		03
3 1 SOUTHERN PACIFIC MILLING CO			133-7-010-234		3555		03
4 1 SOUTHERN PACIFIC TRANS CO			511-0-200-080		65		
5 1 SOUTHERN PACIFIC TRANS CO			618-0-126-410		65		
6 1 SOUTHERN PACIFIC TRANS CO			632-0-320-555		65		
7 1 SOUTHERN PACIFIC TRANS CO			644-0-111-060		65		
8 1 SOUTHERN PACIFIC TRANS CO			632-0-320-495		65		
9 1 SOUTHERN PACIFIC TRANS CO			500-0-360-505		65		
10 1 SOUTHERN PACIFIC TRANS CO			511-0-090-350		65		
11 1 SOUTHERN PACIFIC TRANS CO			162-0-060-190		65		
12 1 SOUTHERN PACIFIC TRANS CO			076-0-010-150		65		05
13 1 SOUTHERN PACIFIC TRANS CO			216-0-232-025		65		03
14 1 SOUTHERN PACIFIC TRANS CO			073-0-261-060		65		05
15 1 SOUTHERN PACIFIC TRANS CO			073-0-261-055		65		05

CHOICE: BROWSE (F OR B): F FORMAT-CD: 01 INDEX-CD: 51 YEAR: 2018
 NAME: SOUTHERN PACIFIC APN SORT:
 MESSAGE: ENTER FORMAT CODE 00 TO RETURN TO MENU

LAND TAX INQUIRY SYSTEM

SV22051A

ALPHA NAME INDEX

04/04/18 15:55

OWNER NAME	C	S	APN	N	MAIL	SITUS	SA
1 1 SOUTHERN PACIFIC TRANS CO			216-0-053-025		65		03
2 1 SOUTHERN PACIFIC TRANS CO			216-0-052-055		65		03
3 1 SOUTHERN PACIFIC TRANS CO			216-0-052-045		65		03
4 1 SOUTHERN PACIFIC TRANS CO			630-0-130-405		65		
5 1 SOUTHERN PACIFIC TRANS CO			216-0-160-205		65		03
6 1 SOUTHERN PACIFIC TRANS CO			216-0-160-195		65		03
7 1 SOUTHERN PACIFIC TRANS CO			216-0-160-165		65		03
8 1 SOUTHERN PACIFIC TRANS CO			216-0-160-105		65		03
9 1 SOUTHERN PACIFIC TRANS CO			216-0-151-165		65		03
10 1 SOUTHERN PACIFIC TRANS CO			637-0-255-145		65		
11 1 SOUTHERN PACIFIC TRANS CO			139-0-010-470		65		
12 1 SOUTHERN PACIFIC TRANS CO			630-0-141-105		65		
13 1 SOUTHERN PACIFIC TRANS CO			230-0-061-080		65		07
14 1 SOUTHERN PACIFIC TRANS CO			230-0-061-070		65		07
15 1 SOUTHERN PACIFIC TRANS CO			230-0-061-060		65		07

CHOICE: BROWSE (F OR B): F FORMAT-CD: 01 INDEX-CD: 51 YEAR: 2018
 NAME: SOUTHERN PACIFIC APN SORT:
 MESSAGE: ENTER FORMAT CODE 00 TO RETURN TO MENU

LAND TAX INQUIRY SYSTEM

SV22051A

ALPHA NAME INDEX

04/04/18 15:55

OWNER NAME	C	S	APN	N	MAIL	SITUS	SA
1 1 SOUTHERN PACIFIC TRANS CO			230-0-051-070		65		03
2 1 SOUTHERN PACIFIC TRANS CO			229-0-064-015		65		07
3 1 SOUTHERN PACIFIC TRANS CO			229-0-040-040		65		07
4 1 SOUTHERN PACIFIC TRANS CO			229-0-040-030		65		07
5 1 SOUTHERN PACIFIC TRANS CO			229-0-030-095		65		07
6 1 SOUTHERN PACIFIC TRANS CO			229-0-030-075		65		07
7 1 SOUTHERN PACIFIC TRANS CO			617-0-034-190		65		
8 1 SOUTHERN PACIFIC TRANS CO			511-0-200-100		65		
9 1 SOUTHERN PACIFIC TRANS CO			503-0-050-010		65		10
10 1 SOUTHERN PACIFIC TRANS CO			503-0-060-170		65		10
11 1 SOUTHERN PACIFIC TRANS CO			512-0-090-130		65		
12 1 SOUTHERN PACIFIC TRANS CO			160-0-130-320		65		
13 1 SOUTHERN PACIFIC TRANS CO			160-0-020-010		65		
14 1 SOUTHERN PACIFIC TRANS CO			163-0-010-190		65		07
15 1 SOUTHERN PACIFIC TRANS CO			163-0-020-010		65		07

CHOICE: BROWSE (F OR B): F FORMAT-CD: 01 INDEX-CD: 51 YEAR: 2018
 NAME: SOUTHERN PACIFIC APN SORT:
 MESSAGE: ENTER FORMAT CODE 00 TO RETURN TO MENU

LAND TAX INQUIRY SYSTEM

SV22051A

ALPHA NAME INDEX

04/04/18 15:55

OWNER NAME	C	S	APN	N	MAIL	SITUS	SA
1 1 SOUTHERN PACIFIC TRANS CO			230-0-051-070		65		03
2 1 SOUTHERN PACIFIC TRANS CO			229-0-064-015		65		07
3 1 SOUTHERN PACIFIC TRANS CO			229-0-040-040		65		07
4 1 SOUTHERN PACIFIC TRANS CO			229-0-040-030		65		07
5 1 SOUTHERN PACIFIC TRANS CO			229-0-030-095		65		07
6 1 SOUTHERN PACIFIC TRANS CO			229-0-030-075		65		07
7 1 SOUTHERN PACIFIC TRANS CO			617-0-034-190		65		
8 1 SOUTHERN PACIFIC TRANS CO			511-0-200-100		65		
9 1 SOUTHERN PACIFIC TRANS CO			503-0-050-010		65		10
10 1 SOUTHERN PACIFIC TRANS CO			503-0-060-170		65		10
11 1 SOUTHERN PACIFIC TRANS CO			512-0-090-130		65		
12 1 SOUTHERN PACIFIC TRANS CO			160-0-130-320		65		
13 1 SOUTHERN PACIFIC TRANS CO			160-0-020-010		65		
14 1 SOUTHERN PACIFIC TRANS CO			163-0-010-190		65		07
15 1 SOUTHERN PACIFIC TRANS CO			163-0-020-010		65		07

CHOICE: BROWSE (F OR B): F FORMAT-CD: 01 INDEX-CD: 51 YEAR: 2018

NAME: SOUTHERN PACIFIC APN SORT:

MESSAGE: ENTER FORMAT CODE 00 TO RETURN TO MENU

LAND TAX INQUIRY SYSTEM

SV22051A

ALPHA NAME INDEX

04/04/18 15:55

OWNER NAME	C	S	APN	N	MAIL	SITUS	SA
1 1 SOUTHERN PACIFIC TRANS CO			142-0-021-180		65		03
2 1 SOUTHERN PACIFIC TRANS CO			142-0-021-150		65		03
3 1 SOUTHERN PACIFIC TRANS CO			142-0-021-140		65		03
4 1 SOUTHERN PACIFIC TRANS CO			651-0-020-600		65		
5 1 SOUTHERN PACIFIC TRANS CO			500-0-291-415		65		
6 1 SOUTHERN PACIFIC TRANS CO			646-0-200-200		65		
7 1 SOUTHERN PACIFIC TRANS CO			641-0-174-140		65		
8 1 SOUTHERN PACIFIC TRANS CO			637-0-070-460		65		
9 1 SOUTHERN PACIFIC TRANS CO			139-0-010-480		65		
10 1 SOUTHERN PACIFIC TRANS CO			512-0-160-780		65		
11 1 SOUTHERN PACIFIC TRANS CO			644-0-210-220		65		
12 1 SOUTHERN PACIFIC TRANS CO			142-0-030-190		65		
13 1 SOUTHERN PACIFIC TRANS CO			068-0-132-064		65		05
14 1 SOUTHERN PACIFIC TRANS CO			617-0-190-040		65		
15 1 SOUTHERN PACIFIC TRANS CO			500-0-291-365		65		

CHOICE: BROWSE (F OR B): F FORMAT-CD: 01 INDEX-CD: 51 YEAR: 2018

NAME: SOUTHERN PACIFIC APN SORT:

MESSAGE: ENTER FORMAT CODE 00 TO RETURN TO MENU

LAND TAX INQUIRY SYSTEM

SV22051A

ALPHA NAME INDEX

04/04/18 15:55

OWNER NAME	C S	APN	N	MAIL	SITUS	SA
1 1 SOUTHERN PACIFIC TRANS CO		142-0-021-180		65		03
2 1 SOUTHERN PACIFIC TRANS CO		142-0-021-150		65		03
3 1 SOUTHERN PACIFIC TRANS CO		142-0-021-140		65		03
4 1 SOUTHERN PACIFIC TRANS CO		651-0-020-600		65		
5 1 SOUTHERN PACIFIC TRANS CO		500-0-291-415		65		
6 1 SOUTHERN PACIFIC TRANS CO		646-0-200-200		65		
7 1 SOUTHERN PACIFIC TRANS CO		641-0-174-140		65		
8 1 SOUTHERN PACIFIC TRANS CO		637-0-070-460		65		
9 1 SOUTHERN PACIFIC TRANS CO		139-0-010-480		65		
10 1 SOUTHERN PACIFIC TRANS CO		512-0-160-780		65		
11 1 SOUTHERN PACIFIC TRANS CO		644-0-210-220		65		
12 1 SOUTHERN PACIFIC TRANS CO		142-0-030-190		65		
13 1 SOUTHERN PACIFIC TRANS CO		068-0-132-064		65		05
14 1 SOUTHERN PACIFIC TRANS CO		617-0-190-040		65		
15 1 SOUTHERN PACIFIC TRANS CO		500-0-291-365		65		

CHOICE: BROWSE (F OR B): F FORMAT-CD: 01 INDEX-CD: 51 YEAR: 2018
 NAME: SOUTHERN PACIFIC APN SORT:
 MESSAGE: ENTER FORMAT CODE 00 TO RETURN TO MENU

LAND TAX INQUIRY SYSTEM

SV22051A

ALPHA NAME INDEX

04/04/18 15:55

OWNER NAME	C S	APN	N	MAIL	SITUS	SA
1 1 SOUTHERN PACIFIC TRANS CO		073-0-108-074		65		05
2 1 SOUTHERN PACIFIC TRANS CO		073-0-106-124		65		05
3 1 SOUTHERN PACIFIC TRANS CO		073-0-107-084		65		05
4 1 SOUTHERN PACIFIC TRANS CO		073-0-240-140		65		05
5 1 SOUTHERN PACIFIC TRANS CO		579-0-050-545		65		
6 1 SOUTHERN PACIFIC TRANS CO		071-0-040-154		65		05
7 1 SOUTHERN PACIFIC TRANS CO		615-0-300-250		65		
8 1 SOUTHERN PACIFIC TRANS CO		060-0-010-060		65		59
9 1 SOUTHERN PACIFIC TRANS CO		060-0-030-110		65		59
10 1 SOUTHERN PACIFIC TRANS CO		060-0-010-020		65		59
11 1 SOUTHERN PACIFIC TRANS CO		060-0-010-010		65		59
12 1 SOUTHERN PACIFIC TRANS CO		060-0-078-010		65		59
13 1 SOUTHERN PACIFIC TRANS CO		060-0-081-010		65		59
14 1 SOUTHERN PACIFIC TRANS CO		060-0-078-030		65		59
15 1 SOUTHERN PACIFIC TRANS CO		060-0-050-060		65		59

CHOICE: BROWSE (F OR B): F FORMAT-CD: 01 INDEX-CD: 51 YEAR: 2018
 NAME: SOUTHERN PACIFIC APN SORT:
 MESSAGE: ENTER FORMAT CODE 00 TO RETURN TO MENU

LAND TAX INQUIRY SYSTEM

SV22051A

ALPHA NAME INDEX

04/04/18 15:55

OWNER NAME	C S	APN	N	MAIL	SITUS	SA
1 1 SOUTHERN PACIFIC TRANS CO		073-0-108-074		65		05
2 1 SOUTHERN PACIFIC TRANS CO		073-0-106-124		65		05
3 1 SOUTHERN PACIFIC TRANS CO		073-0-107-084		65		05
4 1 SOUTHERN PACIFIC TRANS CO		073-0-240-140		65		05
5 1 SOUTHERN PACIFIC TRANS CO		579-0-050-545		65		
6 1 SOUTHERN PACIFIC TRANS CO		071-0-040-154		65		05
7 1 SOUTHERN PACIFIC TRANS CO		615-0-300-250		65		
8 1 SOUTHERN PACIFIC TRANS CO		060-0-010-060		65		59
9 1 SOUTHERN PACIFIC TRANS CO		060-0-030-110		65		59
10 1 SOUTHERN PACIFIC TRANS CO		060-0-010-020		65		59
11 1 SOUTHERN PACIFIC TRANS CO		060-0-010-010		65		59
12 1 SOUTHERN PACIFIC TRANS CO		060-0-078-010		65		59
13 1 SOUTHERN PACIFIC TRANS CO		060-0-081-010		65		59
14 1 SOUTHERN PACIFIC TRANS CO		060-0-078-030		65		59
15 1 SOUTHERN PACIFIC TRANS CO		060-0-050-060		65		59

CHOICE: BROWSE (F OR B): F FORMAT-CD: 01 INDEX-CD: 51 YEAR: 2018

NAME: SOUTHERN PACIFIC APN SORT:

MESSAGE: ENTER FORMAT CODE 00 TO RETURN TO MENU

LAND TAX INQUIRY SYSTEM

SV22051A

ALPHA NAME INDEX

04/04/18 15:55

OWNER NAME	C S	APN	N	MAIL	SITUS	SA
1 1 SOUTHERN PACIFIC TRANS CO		060-0-066-010		65		59
2 1 SOUTHERN PACIFIC TRANS CO		060-0-100-080		65		59
3 1 SOUTHERN PACIFIC TRANS CO		060-0-100-010		65		59
4 1 SOUTHERN PACIFIC TRANS CO		060-0-090-010		65		59
5 1 SOUTHERN PACIFIC TRANS CO		060-0-110-040		65		59
6 1 SOUTHERN PACIFIC TRANS CO		060-0-110-030		65		59
7 1 SOUTHERN PACIFIC TRANS CO		060-0-310-030		65		59
8 1 SOUTHERN PACIFIC TRANS CO		060-0-320-245		65		59
9 1 SOUTHERN PACIFIC TRANS CO		060-0-320-235		65		59
10 1 SOUTHERN PACIFIC TRANS CO		060-0-310-120		65		59
11 1 SOUTHERN PACIFIC TRANS CO		061-0-011-154		65		02
12 1 SOUTHERN PACIFIC TRANS CO		060-0-380-090		65		59
13 1 SOUTHERN PACIFIC TRANS CO		060-0-380-070		65		59
14 1 SOUTHERN PACIFIC TRANS CO		060-9-100-054		65		521 05
15 1 SOUTHERN PACIFIC TRANS CO		060-9-100-014		65		521 05

CHOICE: BROWSE (F OR B): F FORMAT-CD: 01 INDEX-CD: 51 YEAR: 2018

NAME: SOUTHERN PACIFIC APN SORT:

MESSAGE: ENTER FORMAT CODE 00 TO RETURN TO MENU

SECURED PROPERTY DATA BASE

SV22003C ***** ACTIVE ***** 04 MAPPING & PROP TRANSFER 04/04/18 15:49

APN: 500-0-170-175 TRA: 67005 EFF.TAX.YR: 2018

	DOC.NR	DOC.DT	APL.CD	DOC.TYPE	RSN.CD	SEQ.NR
	010076416	04/27/01	01	LH	ZD	
DOC.HS 1	830031081	03/30/83	03	GD	18	02
2	004219364	02/04/74				01
3						
4						
5						
6						
7						
8						
9						
10						
11						
12						
13						
14						
15						

PG: 3 OF 3 APN: 500 0 170 175 FORMAT-CD: 03 INDEX-CD: 50 YR: 2018
MSG AREA: F2=DISPLAY COMMENTS F9=ADD COMMENTS

SECURED PROPERTY DATA BASE

SV22001A SCREEN 1 OF 2 PUBLIC INQUIRY 15:49 04/04/18

APN: 500-0-281-015 TRA: 67061 ARC: APN STATUS: ACTIVE

NAME.1: VENTURA COUNTY OF LESSOR DOC.NR: 010076416
NAME.2: HAPPY CAMP CANYON LLC LESSEE DOC.DT: 04/27/2001
MAIL.ADDR: 7650 STAYE RD DOC.TYPE: LH
CTY.STA: BUENA PARK CA ZIP: 90621 EFF.DOC.DT: 05/01/2001
SITUS.ADDR: MOORPARK

TRACT: - MAP.NR: 019PM 005 PREV.APN: 500-0-280-655 VOID.YR: 8384
BLOCK: CONDO.REF: DT.SALE: 05/01/2001 DTS:
LOT: CONDO.BLDG: BSE.YR.APN: 500-0-281-015 BASE.YR: 0203
LOT.SUB: CONDO.UNIT: EFF.TAX.YR: 2018

=====

LAND.VALUE:	--EXEMPTION DATA--	NON.TAX.CD:
IMPROVE.VAL:	CODE VALUES	LOW.VAL.FLAG:
MIN.RTS.VAL:		NO.VAL.FLAG:
PERS.PROP.V:		
TR.FIXT.VAL:		
TREE.VINE.V:		
UNIT.TF.VAL:	PENALTY:	
UNIT.PP.VAL:		

DISCLAIMER - SEE PAGE 2

PG: 1 OF 2 APN: 500 0 281 015 FORMAT-CD: 01 INDEX-CD: 50 YEAR: 2018
MESSAGE: SELECT FORMAT-CD 00 TO RETURN TO MENU.

S E C U R E D P R O P E R T Y D A T A B A S E

SV22001A SCREEN 1 OF 2 PUBLIC INQUIRY 15:50 04/04/18
APN: 500-0-281-015 TRA: 67061 ARC: APN STATUS: ACTIVE
NAME.1: VENTURA COUNTY OF LESSOR DOC.NR: 010076416
NAME.2: HAPPY CAMP CANYON LLC LESSEE DOC.DT: 04/27/2001
MAIL.ADDR: 7650 STAYE RD DOC.TYPE: LH
CTY.STA: BUENA PARK CA ZIP: 90621 EFF.DOC.DT: 05/01/2001
SITUS.ADDR: MOORPARK
TRACT: - MAP.NR: 019PM 005 PREV.APN: 500-0-280-655 VOID.YR: 8384
BLOCK: CONDO.REF: DT.SALE: 05/01/2001 DTS:
LOT: CONDO.BLDG: BSE.YR.APN: 500-0-281-015 BASE.YR: 0203
LOT.SUB: CONDO.UNIT: EFF.TAX.YR: 2018

LAND.VALUE: --EXEMPTION DATA-- NON.TAX.CD:
IMPROVE.VAL: CODE VALUES LOW.VAL.FLAG:
MIN.RTS.VAL: NO.VAL.FLAG:
PERS.PROP.V:
TR.FIXT.VAL:
TREE.VINE.V:
UNIT.TF.VAL: PENALTY:
UNIT.PP.VAL: DISCLAIMER - SEE PAGE 2
PG: 1 OF 2 APN: 500 0 281 015 FORMAT-CD: 01 INDEX-CD: 50 YEAR: 2018
MESSAGE: SELECT FORMAT-CD 00 TO RETURN TO MENU.

S E C U R E D P R O P E R T Y D A T A B A S E

SV22001B SCREEN 2 OF 2 PUBLIC INQUIRY 15:50 04/04/18
APN: 500-0-281-015 TRA: 67061 ARC: APN STATUS: ACTIVE
RESIDENTIAL DATA MANUFACTURED HOME COMMERCIAL /INDUST APARTMENT DATA
SQ.FT.I: MODEL: GROSS.SFBA: NR.1.BEDS:
BEDS: MODEL.YEAR: NR.BLDGS: NR.2.BEDS:
BATHS: WIDTH.LEN: YR.BUILT: NR.3.BEDS:
BALCONY.AREA: MFG: NR.4.BEDS:
PORCH.AREA: NR.STUDIOS:
BASEMNT.AREA: 0 MANUF. HOME PARK NR.TOWN.HS:
ADDITIONS.A: 0 ----- TOT.UNITS:
GUEST HOUSE: PARK.SPACE: NR.BLDGS:
OTHER.AREA: PARK.NAME:
GARAGE.AREA: -----DISCLAIMER-----
CARPRT.AREA: SQ.FT.L: 6310102 THE DATA DISPLAYED HEREIN IS
PATIO.AREA: ACREAGE: 144.86 FOR THE PURPOSE OF TAXATION
ENCL.PATIO.A: YEAR.BUILT: AND MAY BE SUBJECT TO CHANGE
POOL.AREA: SITE.USE: 7612 BASED ON LATER DISCOVERIES.
DECK.AREA: ZONE:

PG: 2 OF 2 APN: 500 0 281 015 FORMAT-CD: 01 INDEX-CD: 50 YEAR: 2018
MESSAGE: SELECT FORMAT-CD 00 TO RETURN TO MENU.

S E C U R E D P R O P E R T Y D A T A B A S E

SV22003C ***** ACTIVE ***** 04 MAPPING & PROP TRANSFER 04/04/18 15:50

APN: 500-0-281-015 TRA: 67061 EFF.TAX.YR: 2018

DOC.NR	DOC.DT	APL.CD	DOC.TYPE	RSN.CD	SEQ.NR
010076416	04/27/01	01	LH	ZD	
DOC.HS 1 830031081	03/30/83	03	GD	18	02
2 004538918	02/13/76				01
3					
4					
5					
6					
7					
8					
9					
10					
11					
12					
13					
14					
15					

S E C U R E D P R O P E R T Y D A T A B A S E

SV22001A SCREEN 1 OF 2 PUBLIC INQUIRY 15:46 04/04/18
APN: 500-0-170-215 TRA: 67061 ARC: APN STATUS: ACTIVE
NAME.1: VENTURA COUNTY OF LESSOR DOC.NR: 010076416
NAME.2: HAPPY CAMP CANYON LLC LESSEE DOC.DT: 04/27/2001
MAIL.ADDR: 7650 STAYE RD DOC.TYPE: LH
CTY.STA: BUENA PARK CA ZIP: 90621 EFF.DOC.DT: 05/01/2001
SITUS.ADDR: MOORPARK
TRACT: - MAP.NR: 019PM 005 PREV.APN: 500-0-170-105 VOID.YR: 7677
BLOCK: CONDO.REF: DT.SALE: 05/01/2001 DTS:
LOT: CONDO.BLDG: BSE.YR.APN: 500-0-170-215 BASE.YR: 0203
LOT.SUB: CONDO.UNIT: EFF.TAX.YR: 2018

LAND.VALUE: --EXEMPTION DATA-- NON.TAX.CD:
IMPROVE.VAL: CODE VALUES LOW.VAL.FLAG:
MIN.RTS.VAL: NO.VAL.FLAG:
PERS.PROP.V:
TR.FIXT.VAL:
TREE.VINE.V:
UNIT.TF.VAL: PENALTY:

DISCLAIMER - SEE PAGE 2

PG: 1 OF 2 APN: 500 0 170 215 FORMAT-CD: 01 INDEX-CD: 50 YEAR: 2018
MESSAGE: SELECT FORMAT-CD 00 TO RETURN TO MENU.

S E C U R E D P R O P E R T Y D A T A B A S E

SV22001B SCREEN 2 OF 2 PUBLIC INQUIRY 15:46 04/04/18
APN: 500-0-170-215 TRA: 67061 ARC: APN STATUS: ACTIVE
RESIDENTIAL DATA MANUFACTURED HOME COMMERCIAL /INDUST APARTMENT DATA
SQ.FT.I: MODEL: GROSS.SFBA: NR.1.BEDS:
BEDS: MODEL.YEAR: NR.BLDGS: NR.2.BEDS:
BATHS: WIDTH.LEN: YR.BUILT: NR.3.BEDS:
BALCONY.AREA: MFG: NR.4.BEDS:
PORCH.AREA: NR.STUDIOS:
BASEMNT.AREA: 0 MANUF. HOME PARK NR.TOWN.HS:
ADDITIONS.A: 0 ----- TOT.UNITS:
GUEST HOUSE: PARK.SPACE: NR.BLDGS:
OTHER.AREA: PARK.NAME:
GARAGE.AREA: -----
CARPRT.AREA: SQ.FT.L: 2368793
PATIO.AREA: ACREAGE: 54.38
ENCL.PATIO.A: YEAR.BUILT:
POOL.AREA: SITE.USE: 7612
DECK.AREA: ZONE:

-----DISCLAIMER-----
THE DATA DISPLAYED HERE
FOR THE PURPOSE OF T
AND MAY BE SUBJECT
BASED ON LATER

PG: 2 OF 2 APN: 500 0 170 215 FORMAT-CD: 01 INDEX-C.
MESSAGE: SELECT FORMAT-CD 00 TO RETURN TO MENU.

SECURED PROPERTY DATA BASE

SV22003C ***** ACTIVE ***** 04 MAPPING & PROP TRANSFER 04/04/18 15:46

APN: 500-0-170-215

TRA: 67061

EFF.TAX.YR: 2018

	DOC.NR	DOC.DT	APL.CD	DOC.TYPE	RSN.CD	SEQ.NR
	010076416	04/27/01	01	LH	ZD	
DOC.HS 1	830031081	03/30/83	03	GD	18	02
2	004538918	02/13/76				01
3						
4						
5						
6						
7						
8						
9						
10						
11						
12						
13						
14						
15						

PG: 3 OF 3 APN: 500 0 170 215 FORMAT-CD: 03 INDEX-CD: 50 YR: 2018
MSG AREA: F2=DISPLAY COMMENTS F9=ADD COMMENTS

S E C U R E D P R O P E R T Y D A T A B A S E

SV22001A SCREEN 1 OF 2 PUBLIC INQUIRY 15:48 04/04/18
APN: 500-0-170-175 TRA: 67005 ARC: APN STATUS: ACTIVE
NAME.1: VENTURA COUNTY OF LESSOR DOC.NR: 010076416
NAME.2: HAPPY CAMP CANYON LLC LESSEE DOC.DT: 04/27/2001
MAIL.ADDR: 7650 STAYE RD DOC.TYPE: LH
CTY.STA: BUENA PARK CA ZIP: 90621 EFF.DOC.DT: 05/01/2001
SITUS.ADDR: MOORPARK
TRACT: - MAP.NR: 003MR 007 PREV.APN: 500-0-170-115 VOID.YR: 7475
BLOCK: CONDO.REF: DT.SALE: 05/01/2001 DTS:
LOT: CONDO.BLDG: BSE.YR.APN: 500-0-170-175 BASE.YR: 0203
LOT.SUB: CONDO.UNIT: EFF.TAX.YR: 2018

LAND.VALUE: --EXEMPTION DATA-- NON.TAX.CD:
IMPROVE.VAL: CODE VALUES LOW.VAL.FLAG:
MIN.RTS.VAL: NO.VAL.FLAG:
PERS.PROP.V:
TR.FIXT.VAL:
TREE.VINE.V:
UNIT.TF.VAL: PENALTY:
UNIT.PP.VAL:
PG: 1 OF 2 APN: 500 0 170 175 FORMAT-CD: 01 INDEX-CD: 50 YEAR: 2018
MESSAGE: SELECT FORMAT-CD 00 TO RETURN TO MENU.

DISCLAIMER - SEE PAGE 2

S E C U R E D P R O P E R T Y D A T A B A S E

SV22001B SCREEN 2 OF 2 PUBLIC INQUIRY 15:48 04/04/18
APN: 500-0-170-175 TRA: 67005 ARC: APN STATUS: ACTIVE
RESIDENTIAL DATA MANUFACTURED HOME COMMERCIAL /INDUST APARTMENT DATA
SQ.FT.I: MODEL: GROSS.SFBA: NR.1.BEDS:
BEDS: MODEL.YEAR: NR.BLDGS: NR.2.BEDS:
BATHS: WIDTH.LEN: YR.BUILT: NR.3.BEDS:
BALCONY.AREA: MFG: NR.4.BEDS:
PORCH.AREA: NR.STUDIOS:
BASEMNT.AREA: 0 MANUF. HOME PARK NR.TOWN.HS:
ADDITIONS.A: 0 TOT.UNITS:
GUEST HOUSE: PARK.SPACE: NR.BLDGS:
OTHER.AREA: PARK.NAME:
GARAGE.AREA:
CARPRT.AREA: SQ.FT.L: 9999
PATIO.AREA: ACREAGE: .22
ENCL.PATIO.A: YEAR.BUILT:
POOL.AREA: SITE.USE: 7612
DECK.AREA: ZONE:

DISCLAIMER
THE DATA DISPLAYED HEREIN IS
FOR THE PURPOSE OF TAXATION
AND MAY BE SUBJECT TO CHANGE
BASED ON LATER DISCOVERIES.

PG: 2 OF 2 APN: 500 0 170 175 FORMAT-CD: 01 INDEX-CD: 50 YEAR: 2018
MESSAGE: SELECT FORMAT-CD 00 TO RETURN TO MENU.

S E C U R E D P R O P E R T Y D A T A B A S E

SV22001A SCREEN 1 OF 2 PUBLIC INQUIRY 15:50 04/04/18
 APN: 500-0-170-395 TRA: 67005 ARC: APN STATUS: ACTIVE
 NAME.1: VENTURA COUNTY OF LESSOR DOC.NR: 010076416
 NAME.2: HAPPY CAMP CANYON LLC LESSEE DOC.DT: 04/27/2001
 MAIL.ADDR: 15100 HAPPY CAMP CANYON RD DOC.TYPE: LH
 CTY.STA: MOORPARK CA ZIP: 93021 EFF.DOC.DT: 05/01/2001
 SITUS.ADDR: VENTURA COUNTY
 TRACT: - MAP.NR: PREV.APN: 500-0-170-195 VOID.YR: 0203
 BLOCK: CONDO.REF: DT.SALE: 05/01/2001 DTS:
 LOT: CONDO.BLDG: BSE.YR.APN: 500-0-170-395 BASE.YR: 0203
 LOT.SUB: CONDO.UNIT: EFF.TAX.YR: 2018

=====
 LAND.VALUE: --EXEMPTION DATA-- NON.TAX.CD:
 IMPROVE.VAL: CODE VALUES LOW.VAL.FLAG:
 MIN.RTS.VAL: NO.VAL.FLAG:
 PERS.PROP.V:
 TR.FIXT.VAL:
 TREE.VINE.V:
 UNIT.TF.VAL: PENALTY:
 UNIT.PP.VAL: **DISCLAIMER - SEE PAGE 2**
 PG: 1 OF 2 APN: 500 0 170 395 FORMAT-CD: 01 INDEX-CD: 50 YEAR: 2018
 MESSAGE: **SELECT FORMAT-CD 00 TO RETURN TO MENU.**

S E C U R E D P R O P E R T Y D A T A B A S E

SV22001B SCREEN 2 OF 2 PUBLIC INQUIRY 15:50 04/04/18
 APN: 500-0-170-395 TRA: 67005 ARC: APN STATUS: ACTIVE
 RESIDENTIAL DATA MANUFACTURED HOME COMMERCIAL /INDUST APARTMENT DATA

 SQ.FT.I: MODEL: GROSS.SFBA: NR.1.BEDS:
 BEDS: MODEL.YEAR: NR.BLDGS: NR.2.BEDS:
 BATHS: WIDTH.LEN: YR.BUILT: NR.3.BEDS:
 BALCONY.AREA: MFG: NR.4.BEDS:
 PORCH.AREA: NR.STUDIOS:
 BASEMNT.AREA: 0 MANUF. HOME PARK NR.TOWN.HS:
 ADDITIONS.A: 0 ----- TOT.UNITS:
 GUEST HOUSE: PARK.SPACE: NR.BLDGS:
 OTHER.AREA: PARK.NAME:
 GARAGE.AREA: -----
 CARPRT.AREA: SQ.FT.L: 5182289
 PATIO.AREA: ACREAGE: 118.97
 ENCL.PATIO.A: YEAR.BUILT:
 POOL.AREA: SITE.USE: 7612
 DECK.AREA: ZONE:

-----DISCLAIMER-----
 THE DATA DISPLAYED HEREIN IS
 FOR THE PURPOSE OF TAXATION
 AND MAY BE SUBJECT TO CHANGE
 BASED ON LATER DISCOVERIES.

PG: 2 OF 2 APN: 500 0 170 395 FORMAT-CD: 01 INDEX-CD: 50 YEAR: 2018
 MESSAGE: **SELECT FORMAT-CD 00 TO RETURN TO MENU.**

SECURED PROPERTY DATA BASE

SV22003C ***** ACTIVE ***** 04 MAPPING & PROP TRANSFER 04/04/18 15:50

APN: 500-0-170-395

TRA: 67005

EFF.TAX.YR: 2018

	DOC.NR	DOC.DT	APL.CD	DOC.TYPE	RSN.CD	SEQ.NR
	010076416	04/27/01	01	LH	ZD	
DOC.HS	1 830031081	03/30/83	05	GD	S	01

- 2
- 3
- 4
- 5
- 6
- 7
- 8
- 9
- 10
- 11
- 12
- 13
- 14
- 15

PG: 3 OF 3 APN: 500 0 170 395 FORMAT-CD: 03 INDEX-CD: 50 YR: 2018
MSG AREA: F2=DISPLAY COMMENTS F9=ADD COMMENTS

LAND TAX INQUIRY SYSTEM

SV22051A

ALPHA NAME INDEX

04/04/18 15:44

OWNER NAME	C S	APN	N	MAIL	SITUS	SA
1 2 HAPPY CAMP CANYON LLC LESSEE		500-0-170-235		7650		10
2 2 HAPPY CAMP CANYON LLC LESSEE		500-0-170-165		7650		10
3 2 HAPPY CAMP CANYON LLC LESSEE		500-0-170-215		7650		10
4 2 HAPPY CAMP CANYON LLC LESSEE		500-0-170-175		7650		10
5 2 HAPPY CAMP CANYON LLC LESSEE		500-0-281-015		7650		10
6 2 HAPPY CAMP CANYON LLC LESSEE		500-0-170-395		15100		99
7 1 HAPPY COAST HOLDINGS LLC		087-0-151-290		3212	970	05
8 1 HAPPY HOME TR		663-0-093-055		511	511	08
9 1 HAPPY PENGUIN LLC		084-0-144-135		6868	4848	05
10 1 HAPPY PENGUIN LLC		135-0-353-125		6868	6868	05
11 1 HAPPY PENGUIN LLC		084-0-144-145		6868	4848	05
12 2 HAPPY SONGBIRD TR*		596-0-031-035		825	276	09
13 1 HAPPY VALLEY FOUNDATION		030-0-180-025		PO	9739	02
14 1 HAPPY VALLEY FOUNDATION		030-0-130-045		PO	8560	02
15 1 HAPPY VALLEY FOUNDATION		030-0-150-010		PO		02

CHOICE: BROWSE (F OR B): F FORMAT-CD: 01 INDEX-CD: 51 YEAR: 2018
 NAME: HAPPY CAMP APN SORT:
 MESSAGE: ENTER FORMAT CODE 00 TO RETURN TO MENU

S E C U R E D P R O P E R T Y D A T A B A S E

SV22001A SCREEN 1 OF 2 PUBLIC INQUIRY 15:45 04/04/18
APN: 500-0-170-235 TRA: 67061 ARC: APN STATUS: ACTIVE
NAME.1: VENTURA COUNTY OF LESSOR DOC.NR: 010076416
NAME.2: HAPPY CAMP CANYON LLC LESSEE DOC.DT: 04/27/2001
MAIL.ADDR: 7650 STAYE RD DOC.TYPE: LH
CTY.STA: BUENA PARK CA ZIP: 90621 EFF.DOC.DT: 05/01/2001
SITUS.ADDR: MOORPARK
TRACT: - MAP.NR: 019PM 005 PREV.APN: 500-0-170-085 VOID.YR: 7677
BLOCK: CONDO.REF: DT.SALE: 05/01/2001 DTS:
LOT: CONDO.BLDG: BSE.YR.APN: 500-0-170-235 BASE.YR: 0203
LOT.SUB: CONDO.UNIT: EFF.TAX.YR: 2018

LAND.VALUE: --EXEMPTION DATA-- NON.TAX.CD:
IMPROVE.VAL: CODE VALUES LOW.VAL.FLAG:
MIN.RTS.VAL: NO.VAL.FLAG:
PERS.PROP.V:
TR.FIXT.VAL:
TREE.VINE.V:
UNIT.TF.VAL: PENALTY:
UNIT.PP.VAL:
PG: 1 OF 2 APN: 500 0 170 235 FORMAT-CD: 01 INDEX-CD: 50 YEAR: 2018
MESSAGE: SELECT FORMAT-CD 00 TO RETURN TO MENU.

DISCLAIMER - SEE PAGE 2

S E C U R E D P R O P E R T Y D A T A B A S E

SV22001B SCREEN 2 OF 2 PUBLIC INQUIRY 15:45 04/04/18
APN: 500-0-170-235 TRA: 67061 ARC: APN STATUS: ACTIVE
RESIDENTIAL DATA MANUFACTURED HOME COMMERCIAL /INDUST APARTMENT DATA
SQ.FT.I: MODEL: GROSS.SFBA: NR.1.BEDS:
BEDS: MODEL.YEAR: NR.BLDGS: NR.2.BEDS:
BATHS: WIDTH.LEN: YR.BUILT: NR.3.BEDS:
BALCONY.AREA: MFG: NR.4.BEDS:
PORCH.AREA: NR.STUDIOS:
BASEMNT.AREA: 0 MANUF. HOME PARK NR.TOWN.HS:
ADDITIONS.A: 0 ----- TOT.UNITS:
GUEST HOUSE: PARK.SPACE: NR.BLDGS:
OTHER.AREA: PARK.NAME:
GARAGE.AREA: -----DISCLAIMER-----
CARPRT.AREA: SQ.FT.L: 4014490 THE DATA DISPLAYED HEREIN IS
PATIO.AREA: ACREAGE: 92.16 FOR THE PURPOSE OF TAXATION
ENCL.PATIO.A: YEAR.BUILT: AND MAY BE SUBJECT TO CHANGE
POOL.AREA: SITE.USE: 7612 BASED ON LATER DISCOVERIES.
DECK.AREA: ZONE:

PG: 2 OF 2 APN: 500 0 170 235 FORMAT-CD: 01 INDEX-CD: 50 YEAR: 2018
MESSAGE: SELECT FORMAT-CD 00 TO RETURN TO MENU.

SECURED PROPERTY DATA BASE

SV22003C ***** ACTIVE ***** 04 MAPPING & PROP TRANSFER 04/04/18 15:45

APN: 500-0-170-235 TRA: 67061 EFF.TAX.YR: 2018

	DOC.NR	DOC.DT	APL.CD	DOC.TYPE	RSN.CD	SEQ.NR
DOC.HS	1	010076416	04/27/01	01	LH	ZD
	2	830031081	03/30/83	03	GD	18
	3	004538918	02/13/76			02
	4					01
	5					
	6					
	7					
	8					
	9					
	10					
	11					
	12					
	13					
	14					
	15					

PG: 3 OF 3 APN: 500 0 170 235 FORMAT-CD: 03 INDEX-CD: 50 YR: 2018
MSG AREA: F2=DISPLAY COMMENTS F9=ADD COMMENTS

S E C U R E D P R O P E R T Y D A T A B A S E

SV22001A SCREEN 1 OF 2 PUBLIC INQUIRY 15:45 04/04/18
APN: 500-0-170-165 TRA: 67005 ARC: APN STATUS: ACTIVE
NAME.1: VENTURA COUNTY OF LESSOR DOC.NR: 010076416
NAME.2: HAPPY CAMP CANYON LLC LESSEE DOC.DT: 04/27/2001
MAIL.ADDR: 7650 STAYE RD DOC.TYPE: LH
CTY.STA: BUENA PARK CA ZIP: 90621 EFF.DOC.DT: 05/01/2001
SITUS.ADDR: MOORPARK
TRACT: - MAP.NR: 003MR 007 PREV.APN: 500-0-170-115 VOID.YR: 7475
BLOCK: CONDO.REF: DT.SALE: 05/01/2001 DTS:
LOT: CONDO.BLDG: BSE.YR.APN: 500-0-170-165 BASE.YR: 0203
LOT.SUB: CONDO.UNIT: EFF.TAX.YR: 2018

LAND.VALUE: --EXEMPTION DATA-- NON.TAX.CD:
IMPROVE.VAL: CODE VALUES LOW.VAL.FLAG:
MIN.RTS.VAL: NO.VAL.FLAG:
PERS.PROP.V:
TR.FIXT.VAL:
TREE.VINE.V:
UNIT.TF.VAL: PENALTY:
UNIT.PP.VAL:
PG: 1 OF 2 APN: 500 0 170 165 FORMAT-CD: 01 INDEX-CD: 50 YEAR: 2018
MESSAGE: SELECT FORMAT-CD 00 TO RETURN TO MENU.

DISCLAIMER - SEE PAGE 2

S E C U R E D P R O P E R T Y D A T A B A S E

SV22001B SCREEN 2 OF 2 PUBLIC INQUIRY 15:45 04/04/18
APN: 500-0-170-165 TRA: 67005 ARC: APN STATUS: ACTIVE
RESIDENTIAL DATA MANUFACTURED HOME COMMERCIAL /INDUST APARTMENT DATA
SQ.FT.I: MODEL: GROSS.SFBA: NR.1.BEDS:
BEDS: MODEL.YEAR: NR.BLDGS: NR.2.BEDS:
BATHS: WIDTH.LEN: YR.BUILT: NR.3.BEDS:
BALCONY.AREA: MFG: NR.4.BEDS:
PORCH.AREA: NR.STUDIOS:
BASEMNT.AREA: 0 MANUF. HOME PARK NR.TOWN.HS:
ADDITIONS.A: 0 TOT.UNITS:
GUEST HOUSE: PARK.SPACE: NR.BLDGS:
OTHER.AREA: PARK.NAME:
GARAGE.AREA:
CARPRT.AREA: SQ.FT.L: 570200
PATIO.AREA: ACREAGE: 13.09
ENCL.PATIO.A: YEAR.BUILT:
POOL.AREA: SITE.USE: 7612
DECK.AREA: ZONE:

DISCLAIMER
THE DATA DISPLAYED HEREIN IS
FOR THE PURPOSE OF TAXATION
AND MAY BE SUBJECT TO CHANGE
BASED ON LATER DISCOVERIES.

PG: 2 OF 2 APN: 500 0 170 165 FORMAT-CD: 01 INDEX-CD: 50 YEAR: 2018
MESSAGE: SELECT FORMAT-CD 00 TO RETURN TO MENU.

SECURED PROPERTY DATA BASE

SV22003C ***** ACTIVE ***** 04 MAPPING & PROP TRANSFER 04/04/18 15:45

APN: 500-0-170-165

TRA: 67005

EFF.TAX.YR: 2018

	DOC.NR	DOC.DT	APL.CD	DOC.TYPE	RSN.CD	SEQ.NR
DOC.HS	1	010076416	04/27/01	01	LH	ZD
	2	830031081	03/30/83	03	GD	18
	3	004219364	02/04/74			02
	4					01
	5					
	6					
	7					
	8					
	9					
	10					
	11					
	12					
	13					
	14					
	15					

PG: 3 OF 3 APN: 500 0 170 165

FORMAT-CD: 03 INDEX-CD: 50 YR: 2018

MSG AREA: F2=DISPLAY COMMENTS F9=ADD COMMENTS

S E C U R E D P R O P E R T Y D A T A B A S E

SV22001A SCREEN 1 OF 2 PUBLIC INQUIRY 16:32 04/04/18
APN: 512-0-090-115 TRA: 10039 ARC: APN STATUS: ACTIVE
NAME.1: MOORPARK CITY OF DOC.NR: 110113795
NAME.2: DOC.DT: 08/03/2011
MAIL.ADDR: PO BOX 701 DOC.TYPE: GD
CTY.STA: MOORPARK CA ZIP: 93020-0701 EFF.DOC.DT:
SITUS.ADDR:
TRACT: - MAP.NR: PREV.APN: 512-0-090-105 VOID.YR: 0910
BLOCK: CONDO.REF: DT.SALE: 08/03/2011 DTS:
LOT: A CONDO.BLDG: BSE.YR.APN: 512-0-090-080 BASE.YR: 1213
LOT.SUB: CONDO.UNIT: EFF.TAX.YR: 2016

=====

LAND.VALUE:	--EXEMPTION DATA--	NON.TAX.CD: 2
IMPROVE.VAL:	CODE VALUES	LOW.VAL.FLAG:
MIN.RTS.VAL:		NO.VAL.FLAG:
PERS.PROP.V:		
TR.FIXT.VAL:		
TREE.VINE.V:		
UNIT.TF.VAL:	PENALTY:	
UNIT.PP.VAL:		DISCLAIMER - SEE PAGE 2

PG: 1 OF 2 APN: 512 0 090 115 FORMAT-CD: 01 INDEX-CD: 50 YEAR: 2016
MESSAGE: SELECT FORMAT-CD 00 TO RETURN TO MENU.

SECURED PROPERTY DATABASE

SV22001A SCREEN 1 OF 2 PUBLIC INQUIRY 16:30 04/04/18
 APN: 512-0-090-115 TRA: 10039 ARC: APN STATUS: ACTIVE
 NAME.1: MOORPARK CITY OF DOC.NR: 170008736
 NAME.2: ATTN CITY CLERK DOC.DT: 01/20/2017
 MAIL.ADDR: PO BOX 701 DOC.TYPE: GD
 CTY.STA: MOORPARK CA ZIP: 93021 EFF.DOC.DT:
 SITUS.ADDR: HIGH ST MOORPARK
 TRACT: - MAP.NR: PREV.APN: 512-0-090-105 VOID.YR: 0910
 BLOCK: CONDO.REF: DT.SALE: 01/20/2017 DTS:
 LOT: A CONDO.BLDG: BSE.YR.APN: 512-0-090-080 BASE.YR: 1819
 LOT.SUB: CONDO.UNIT: EFF.TAX.YR: 2018

=====
 LAND.VALUE: --EXEMPTION DATA-- NON.TAX.CD: 2
 IMPROVE.VAL: CODE VALUES LOW.VAL.FLAG:
 MIN.RTS.VAL: NO.VAL.FLAG:
 PERS.PROP.V:
 TR.FIXT.VAL:
 TREE.VINE.V:
 UNIT.TF.VAL: PENALTY:
 UNIT.PP.VAL: **DISCLAIMER - SEE PAGE 2**
 PG: 1 OF 2 APN: 512 0 090 115 FORMAT-CD: 01 INDEX-CD: 50 YEAR: 2018
 MESSAGE: SELECT FORMAT-CD 00 TO RETURN TO MENU.

SECURED PROPERTY DATABASE

SV22003C ***** ACTIVE ***** 02 MAPPING & PROP TRANSFER COMM 04/04/18 16:30
 APN: 512-0-090-115 TRA: 10039 EFF.TAX.YR: 2018

DOC.HS	DOC.NR	DOC.DT	APL.CD	DOC.TYPE	RSN.CD	SEQ.NR
	170008736	01/20/17	03	GD	18	
1	160113822	08/11/16	03	QD	18	03
2	110113795	08/03/11	03	GD	18	02
3	930149785	08/17/93	03	GD	S	01
4						
5						
6						
7						
8						
9						
10						
11						
12						
13						
14						
15						

S E C U R E D P R O P E R T Y D A T A B A S E

SV22001A SCREEN 1 OF 2 PUBLIC INQUIRY 16:31 04/04/18
APN: 512-0-090-115 TRA: 10039 ARC: APN STATUS: ACTIVE
NAME.1: SUCC REDEV AGENCY-MOORPARK DOC.NR: 160113822
NAME.2: DOC.DT: 08/11/2016
MAIL.ADDR: 799 MOORPARK AVE DOC.TYPE: QD
CTY.STA: MOORPARK CA ZIP: 93021 EFF.DOC.DT:
SITUS.ADDR: HIGH MOORPARK
TRACT: - MAP.NR: PREV.APN: 512-0-090-105 VOID.YR: 0910
BLOCK: CONDO.REF: DT.SALE: 08/11/2016 DTS:
LOT: A CONDO.BLDG: BSE.YR.APN: 512-0-090-080 BASE.YR: 1718
LOT.SUB: CONDO.UNIT: EFF.TAX.YR: 2017

=====
LAND.VALUE: --EXEMPTION DATA-- NON.TAX.CD: 7
IMPROVE.VAL: CODE VALUES LOW.VAL.FLAG:
MIN.RTS.VAL: NO.VAL.FLAG:

PERS.PROP.V:
TR.FIXT.VAL:
TREE.VINE.V:
UNIT.TF.VAL: PENALTY:
UNIT.PP.VAL:

DISCLAIMER - SEE PAGE 2

PG: 1 OF 2 APN: 512 0 090 115 FORMAT-CD: 01 INDEX-CD: 50 YEAR: 2017
MESSAGE: SELECT FORMAT-CD 00 TO RETURN TO MENU.

S E C U R E D P R O P E R T Y D A T A B A S E

SV22001A SCREEN 1 OF 2 PUBLIC INQUIRY

11:41 06/15/18

APN: 512-0-090-115 TRA: 10039

ARC:

APN STATUS: ACTIVE

NAME.1: MOORPARK CITY OF

DOC.NR: 170008736

NAME.2: ATTN CITY CLERK

DOC.DT: 01/20/2017

MAIL.ADDR: PO BOX 701

DOC.TYPE: GD

CTY.STA: MOORPARK CA

ZIP: 93021

EFF.DOC.DT:

SITUS.ADDR: HIGH ST MOORPARK

TRACT: -

MAP.NR:

PREV.APN: 512-0-090-105 VOID.YR: 0910

BLOCK:

CONDO.REF:

DT.SALE: 01/20/2017

DTS:

LOT: A

CONDO.BLDG:

BSE.YR.APN: 512-0-090-080 BASE.YR: 1819

LOT.SUB:

CONDO.UNIT:

EFF.TAX.YR: 2018

LAND.VALUE:

--EXEMPTION DATA--

NON.TAX.CD: 2

IMPROVE.VAL:

CODE

VALUES

LOW.VAL.FLAG:

MIN.RTS.VAL:

NO.VAL.FLAG:

PERS.PROP.V:

TR.FIXT.VAL:

TREE.VINE.V:

UNIT.TF.VAL:

PENALTY:

UNIT.PP.VAL:

DISCLAIMER - SEE PAGE 2

PG: 1 OF 2 APN: 512 0 090 115

FORMAT-CD: 01

INDEX-CD: 50

YEAR: 2018

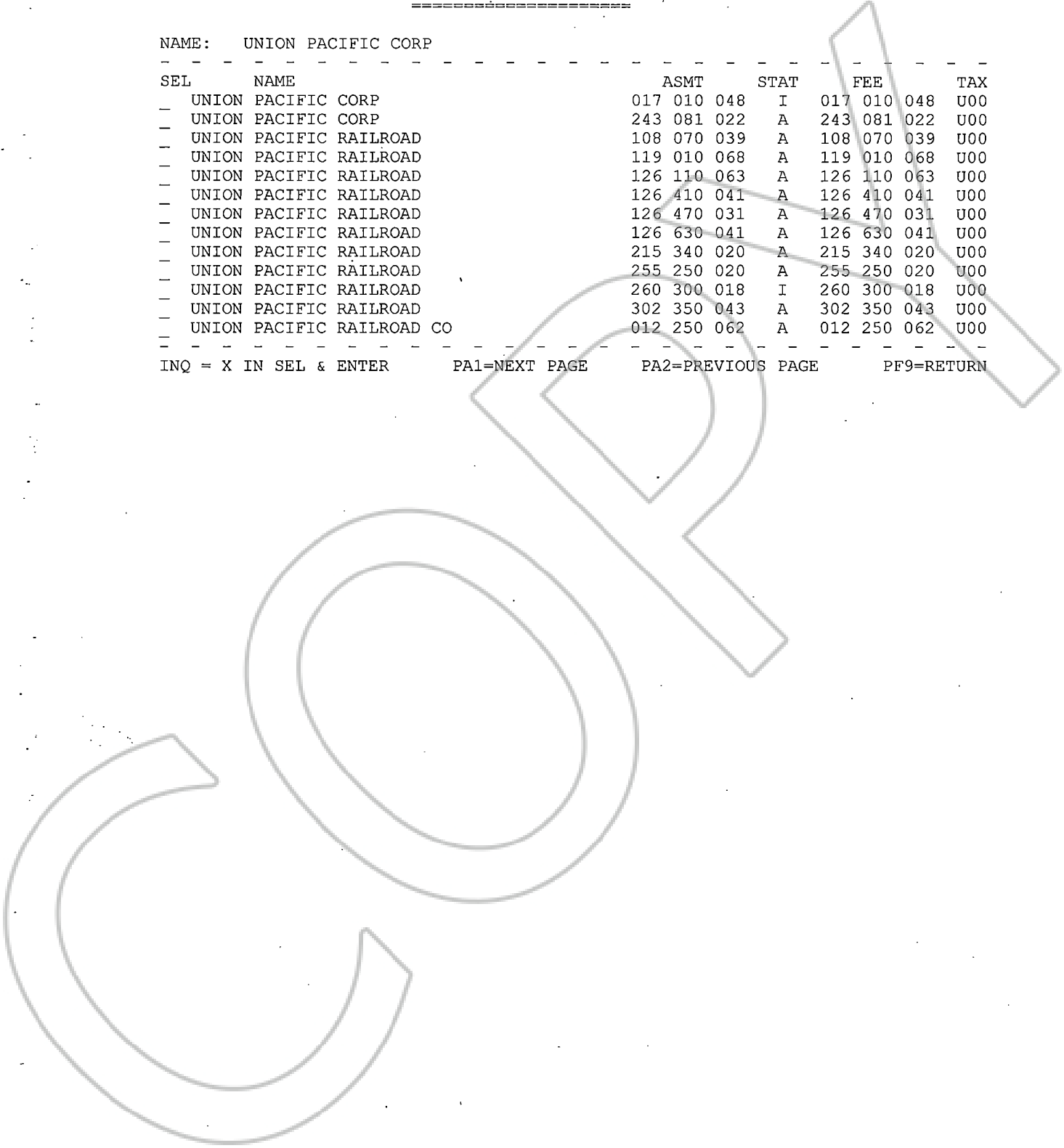
MESSAGE: SELECT FORMAT-CD 00 TO RETURN TO MENU.

PRESS PA1 FOR NEXT PAGE OR PUT AN X IN SEL COL & PRESS ENTER FOR ASMT ROLL
 PD003 COUNTY OF TULARE 09/10/20
 ASSESSOR INQUIRY 15:30:22.6
 INQUIRY BY OWNER NAME
 =====

NAME: UNION PACIFIC CORP

SEL	NAME	ASMT	STAT	FEE	TAX
—	UNION PACIFIC CORP	017 010 048	I	017 010 048	U00
—	UNION PACIFIC CORP	243 081 022	A	243 081 022	U00
—	UNION PACIFIC RAILROAD	108 070 039	A	108 070 039	U00
—	UNION PACIFIC RAILROAD	119 010 068	A	119 010 068	U00
—	UNION PACIFIC RAILROAD	126 110 063	A	126 110 063	U00
—	UNION PACIFIC RAILROAD	126 410 041	A	126 410 041	U00
—	UNION PACIFIC RAILROAD	126 470 031	A	126 470 031	U00
—	UNION PACIFIC RAILROAD	126 630 041	A	126 630 041	U00
—	UNION PACIFIC RAILROAD	215 340 020	A	215 340 020	U00
—	UNION PACIFIC RAILROAD	255 250 020	A	255 250 020	U00
—	UNION PACIFIC RAILROAD	260 300 018	I	260 300 018	U00
—	UNION PACIFIC RAILROAD	302 350 043	A	302 350 043	U00
—	UNION PACIFIC RAILROAD CO	012 250 062	A	012 250 062	U00

INQ = X IN SEL & ENTER PA1=NEXT PAGE PA2=PREVIOUS PAGE PF9=RETURN




PRESS PA1 FOR NEXT PAGE OR PUT AN X IN SEL COL & PRESS ENTER FOR ASMT ROLL
 PD003 COUNTY OF TULARE 09/10/20
 ASSESSOR INQUIRY 15:30:32.6
 INQUIRY BY OWNER NAME
 =====

NAME: UNION PACIFIC RAILROAD CO

SEL	NAME	ASMT	STAT	FEE	TAX
-	UNION PACIFIC RAILROAD CO	012 260 065	A	012 260 065	U00
-	UNION PACIFIC RAILROAD CO	014 011 041	I	014 011 041	U00
-	UNION PACIFIC RAILROAD CO	014 013 009	A	014 013 009	U00
-	UNION PACIFIC RAILROAD CO	014 033 039	A	014 033 039	U00
-	UNION PACIFIC RAILROAD CO	014 045 037	A	014 045 037	U00
-	UNION PACIFIC RAILROAD CO	014 065 002	A	014 065 002	U00
-	UNION PACIFIC RAILROAD CO	014 312 032	A	014 312 032	U00
-	UNION PACIFIC RAILROAD CO	014 390 057	A	014 390 057	U00
-	UNION PACIFIC RAILROAD CO	014 400 055	A	014 400 055	U00
-	UNION PACIFIC RAILROAD CO	017 010 051	I	017 010 051	U00
-	UNION PACIFIC RAILROAD CO	017 010 057	A	017 010 057	U00
-	UNION PACIFIC RAILROAD CO	017 030 033	I	017 030 033	U00
-	UNION PACIFIC RAILROAD CO	017 280 001	A	017 280 001	U00

INQ = X IN SEL & ENTER PA1=NEXT PAGE PA2=PREVIOUS PAGE PF9=RETURN

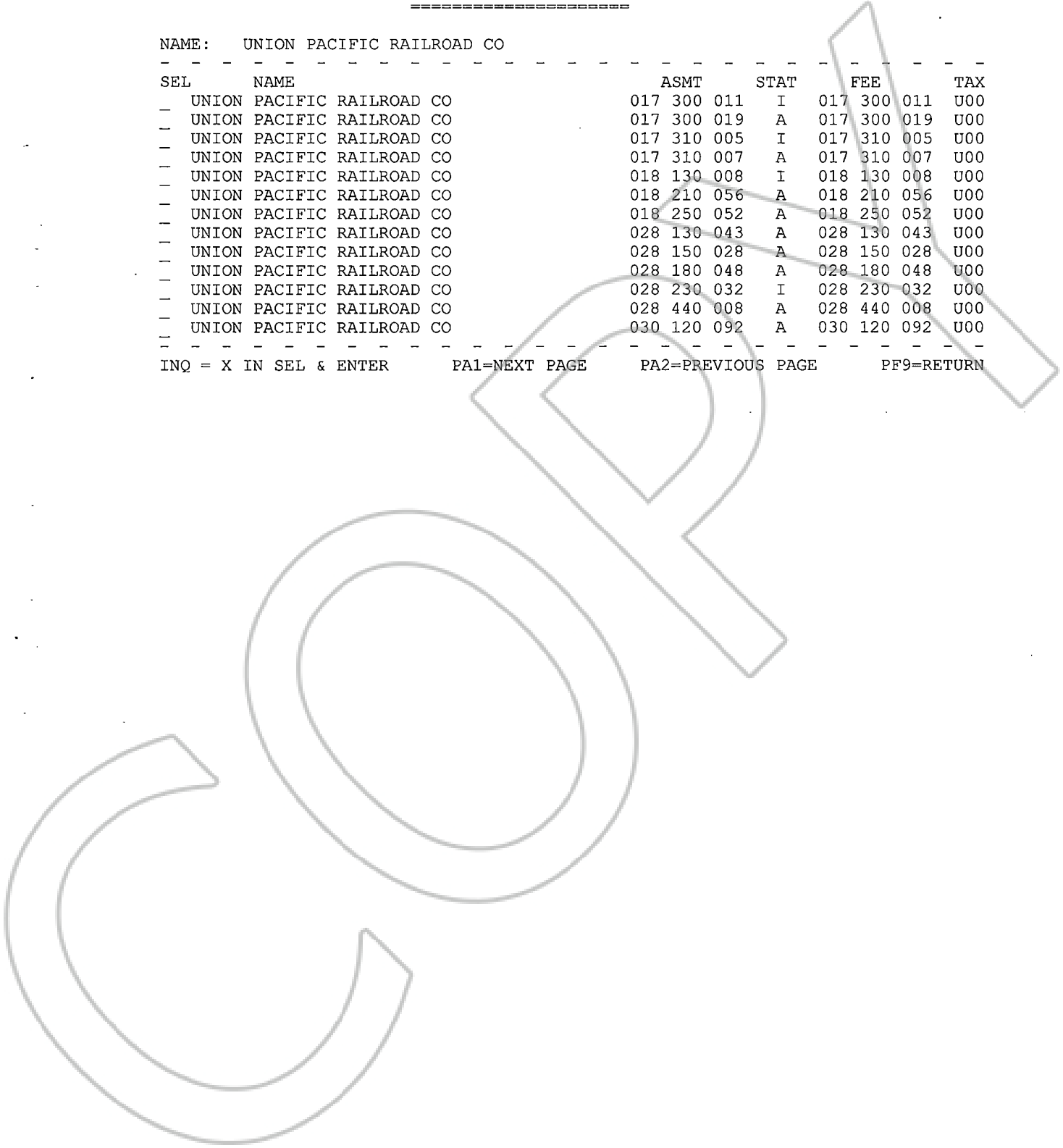


PRESS PA1 FOR NEXT PAGE OR PUT AN X IN SEL COL & PRESS ENTER FOR ASMT ROLL
 PD003 COUNTY OF TULARE 09/10/20
 ASSESSOR INQUIRY 15:30:39.9
 INQUIRY BY OWNER NAME
 =====

NAME: UNION PACIFIC RAILROAD CO

SEL	NAME	ASMT	STAT	FEE	TAX
—	UNION PACIFIC RAILROAD CO	017 300 011	I	017 300 011	U00
—	UNION PACIFIC RAILROAD CO	017 300 019	A	017 300 019	U00
—	UNION PACIFIC RAILROAD CO	017 310 005	I	017 310 005	U00
—	UNION PACIFIC RAILROAD CO	017 310 007	A	017 310 007	U00
—	UNION PACIFIC RAILROAD CO	018 130 008	I	018 130 008	U00
—	UNION PACIFIC RAILROAD CO	018 210 056	A	018 210 056	U00
—	UNION PACIFIC RAILROAD CO	018 250 052	A	018 250 052	U00
—	UNION PACIFIC RAILROAD CO	028 130 043	A	028 130 043	U00
—	UNION PACIFIC RAILROAD CO	028 150 028	A	028 150 028	U00
—	UNION PACIFIC RAILROAD CO	028 180 048	A	028 180 048	U00
—	UNION PACIFIC RAILROAD CO	028 230 032	I	028 230 032	U00
—	UNION PACIFIC RAILROAD CO	028 440 008	A	028 440 008	U00
—	UNION PACIFIC RAILROAD CO	030 120 092	A	030 120 092	U00

INQ = X IN SEL & ENTER PA1=NEXT PAGE PA2=PREVIOUS PAGE PF9=RETURN




PRESS PA1 FOR NEXT PAGE OR PUT AN X IN SEL COL & PRESS ENTER FOR ASMT ROLL
 PD003 COUNTY OF TULARE 09/10/20
 ASSESSOR INQUIRY 15:31:02.5
 INQUIRY BY OWNER NAME
 =====

NAME: UNION PACIFIC RAILROAD CO

SEL	NAME	ASMT	STAT	FEE	TAX
—	UNION PACIFIC RAILROAD CO	030 140 053	A	030 140 053	U00
—	UNION PACIFIC RAILROAD CO	030 150 031	A	030 150 031	U00
—	UNION PACIFIC RAILROAD CO	030 200 021	A	030 200 021	U00
—	UNION PACIFIC RAILROAD CO	030 210 032	A	030 210 032	U00
—	UNION PACIFIC RAILROAD CO	033 050 010	I	033 050 010	U00
—	UNION PACIFIC RAILROAD CO	033 050 012	A	033 050 012	U00
—	UNION PACIFIC RAILROAD CO	040 020 069	A	040 020 069	U00
—	UNION PACIFIC RAILROAD CO	042 030 040	A	042 030 040	U00
—	UNION PACIFIC RAILROAD CO	043 131 015	A	043 131 015	U00
—	UNION PACIFIC RAILROAD CO	045 090 004	A	045 090 004	U00
—	UNION PACIFIC RAILROAD CO	045 100 022	A	045 100 022	U00
—	UNION PACIFIC RAILROAD CO	047 020 055	A	047 020 055	U00
—	UNION PACIFIC RAILROAD CO	047 040 044	A	047 040 044	U00

INQ = X IN SEL & ENTER PA1=NEXT PAGE PA2=PREVIOUS PAGE PF9=RETURN

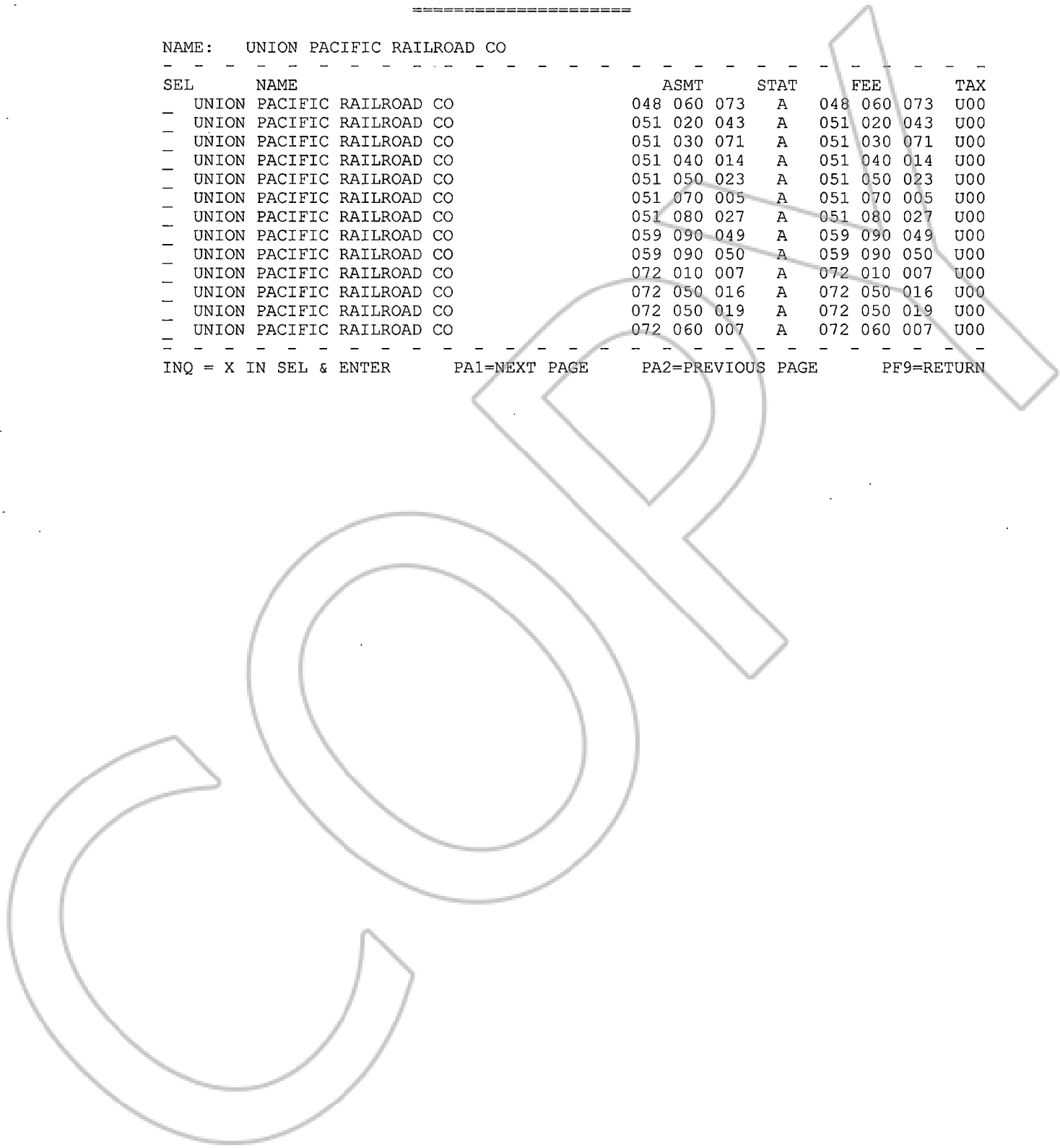


PRESS PA1 FOR NEXT PAGE OR PUT AN X IN SEL COL & PRESS ENTER FOR ASMT ROLL
 PD003 COUNTY OF TULARE 09/10/20
 ASSESSOR INQUIRY 15:31:08.7
 INQUIRY BY OWNER NAME
 =====

NAME: UNION PACIFIC RAILROAD CO

SEL	NAME	ASMT	STAT	FEE	TAX
-	UNION PACIFIC RAILROAD CO	048 060 073	A	048 060 073	U00
-	UNION PACIFIC RAILROAD CO	051 020 043	A	051 020 043	U00
-	UNION PACIFIC RAILROAD CO	051 030 071	A	051 030 071	U00
-	UNION PACIFIC RAILROAD CO	051 040 014	A	051 040 014	U00
-	UNION PACIFIC RAILROAD CO	051 050 023	A	051 050 023	U00
-	UNION PACIFIC RAILROAD CO	051 070 005	A	051 070 005	U00
-	UNION PACIFIC RAILROAD CO	051 080 027	A	051 080 027	U00
-	UNION PACIFIC RAILROAD CO	059 090 049	A	059 090 049	U00
-	UNION PACIFIC RAILROAD CO	059 090 050	A	059 090 050	U00
-	UNION PACIFIC RAILROAD CO	072 010 007	A	072 010 007	U00
-	UNION PACIFIC RAILROAD CO	072 050 016	A	072 050 016	U00
-	UNION PACIFIC RAILROAD CO	072 050 019	A	072 050 019	U00
-	UNION PACIFIC RAILROAD CO	072 060 007	A	072 060 007	U00

INQ = X IN SEL & ENTER PA1=NEXT PAGE PA2=PREVIOUS PAGE PF9=RETURN

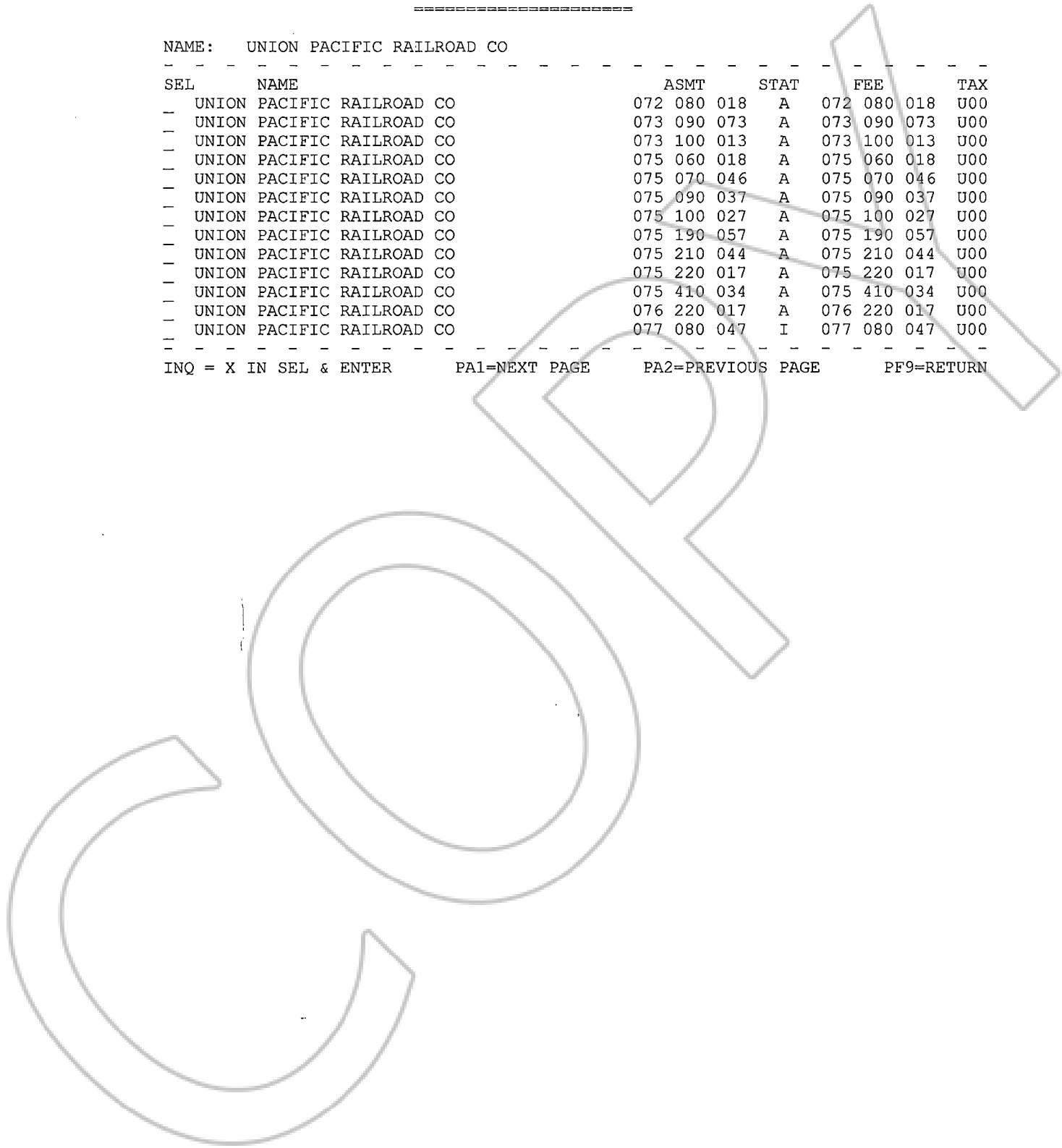


PRESS PA1 FOR NEXT PAGE OR PUT AN X IN SEL COL & PRESS ENTER FOR ASMT ROLL
 PD003 COUNTY OF TULARE 09/10/20
 ASSESSOR INQUIRY 15:31:20.8
 INQUIRY BY OWNER NAME
 =====

NAME: UNION PACIFIC RAILROAD CO

SEL	NAME	ASMT	STAT	FEE	TAX
-	UNION PACIFIC RAILROAD CO	072 080 018	A	072 080 018	U00
-	UNION PACIFIC RAILROAD CO	073 090 073	A	073 090 073	U00
-	UNION PACIFIC RAILROAD CO	073 100 013	A	073 100 013	U00
-	UNION PACIFIC RAILROAD CO	075 060 018	A	075 060 018	U00
-	UNION PACIFIC RAILROAD CO	075 070 046	A	075 070 046	U00
-	UNION PACIFIC RAILROAD CO	075 090 037	A	075 090 037	U00
-	UNION PACIFIC RAILROAD CO	075 100 027	A	075 100 027	U00
-	UNION PACIFIC RAILROAD CO	075 190 057	A	075 190 057	U00
-	UNION PACIFIC RAILROAD CO	075 210 044	A	075 210 044	U00
-	UNION PACIFIC RAILROAD CO	075 220 017	A	075 220 017	U00
-	UNION PACIFIC RAILROAD CO	075 410 034	A	075 410 034	U00
-	UNION PACIFIC RAILROAD CO	076 220 017	A	076 220 017	U00
-	UNION PACIFIC RAILROAD CO	077 080 047	I	077 080 047	U00

INQ = X IN SEL & ENTER PA1=NEXT PAGE PA2=PREVIOUS PAGE PF9=RETURN




PRESS PA1 FOR NEXT PAGE OR PUT AN X IN SEL COL & PRESS ENTER FOR ASMT ROLL
 PD003 COUNTY OF TULARE 09/10/20
 ASSESSOR INQUIRY 15:31:35.7
 INQUIRY BY OWNER NAME
 =====

NAME: UNION PACIFIC RAILROAD CO

SEL	NAME	ASMT	STAT	FEE	TAX
-	UNION PACIFIC RAILROAD CO	077 090 031	A	077 090 031	U00
-	UNION PACIFIC RAILROAD CO	077 100 092	I	077 100 092	U00
-	UNION PACIFIC RAILROAD CO	077 111 029	A	077 111 029	U00
-	UNION PACIFIC RAILROAD CO	077 111 044	A	077 111 044	U00
-	UNION PACIFIC RAILROAD CO	077 130 083	A	077 130 083	U00
-	UNION PACIFIC RAILROAD CO	077 130 084	I	077 130 084	U00
-	UNION PACIFIC RAILROAD CO	077 141 021	A	077 141 021	U00
-	UNION PACIFIC RAILROAD CO	077 150 032	A	077 150 032	U00
-	UNION PACIFIC RAILROAD CO	077 210 054	A	077 210 054	U00
-	UNION PACIFIC RAILROAD CO	077 220 066	A	077 220 066	U00
-	UNION PACIFIC RAILROAD CO	077 470 002	A	077 470 002	U00
-	UNION PACIFIC RAILROAD CO	077 480 003	A	077 480 003	U00
-	UNION PACIFIC RAILROAD CO	077 520 152	A	077 520 152	U00

INQ = X IN SEL & ENTER PA1=NEXT PAGE PA2=PREVIOUS PAGE PF9=RETURN

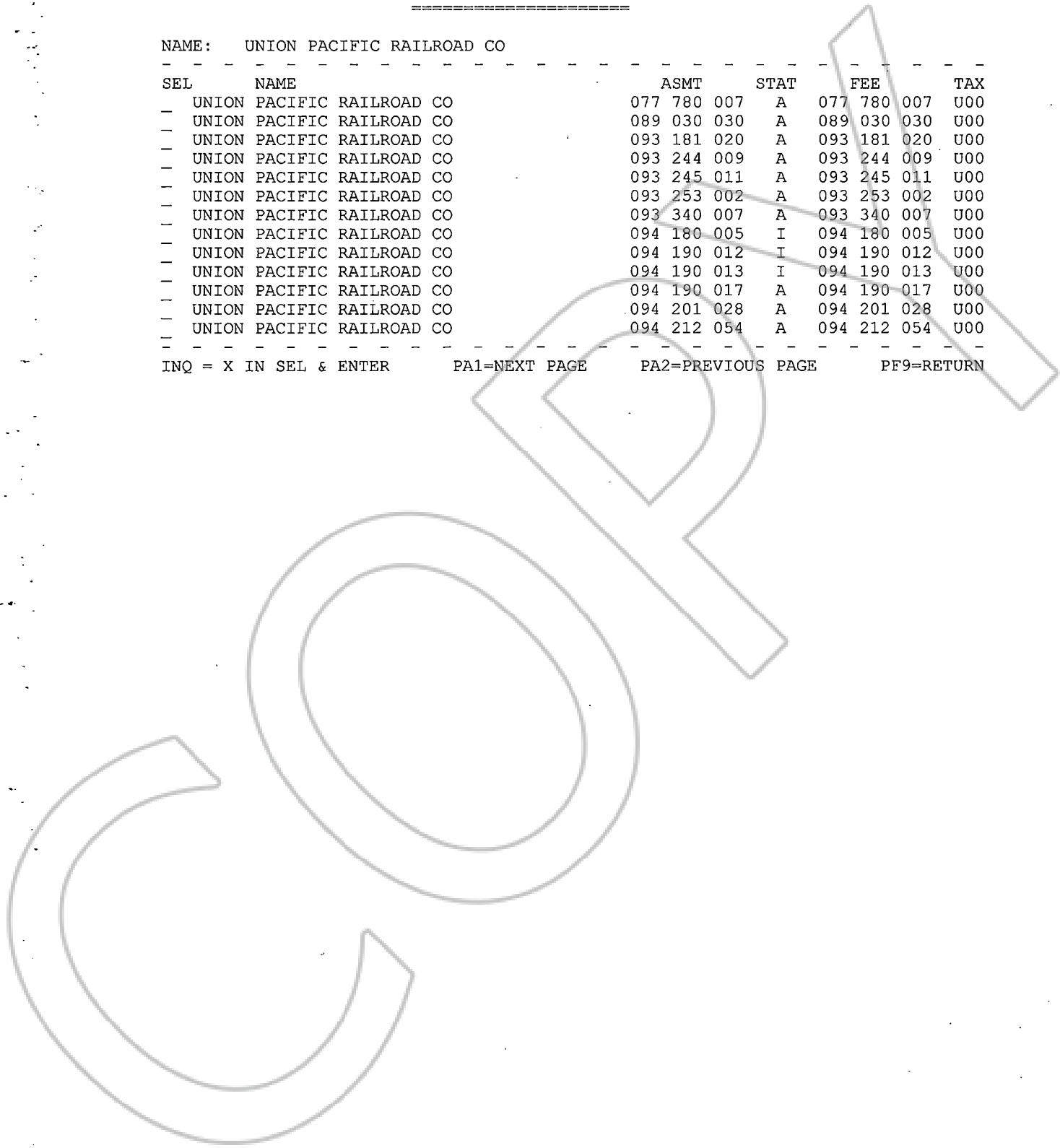


PRESS PA1 FOR NEXT PAGE OR PUT AN X IN SEL COL & PRESS ENTER FOR ASMT ROLL
 PD003 COUNTY OF TULARE 09/10/20
 ASSESSOR INQUIRY 15:31:41.7
 INQUIRY BY OWNER NAME
 =====

NAME: UNION PACIFIC RAILROAD CO

SEL	NAME	ASMT	STAT	FEE	TAX
-	UNION PACIFIC RAILROAD CO	077 780 007	A	077 780 007	U00
-	UNION PACIFIC RAILROAD CO	089 030 030	A	089 030 030	U00
-	UNION PACIFIC RAILROAD CO	093 181 020	A	093 181 020	U00
-	UNION PACIFIC RAILROAD CO	093 244 009	A	093 244 009	U00
-	UNION PACIFIC RAILROAD CO	093 245 011	A	093 245 011	U00
-	UNION PACIFIC RAILROAD CO	093 253 002	A	093 253 002	U00
-	UNION PACIFIC RAILROAD CO	093 340 007	A	093 340 007	U00
-	UNION PACIFIC RAILROAD CO	094 180 005	I	094 180 005	U00
-	UNION PACIFIC RAILROAD CO	094 190 012	I	094 190 012	U00
-	UNION PACIFIC RAILROAD CO	094 190 013	I	094 190 013	U00
-	UNION PACIFIC RAILROAD CO	094 190 017	A	094 190 017	U00
-	UNION PACIFIC RAILROAD CO	094 201 028	A	094 201 028	U00
-	UNION PACIFIC RAILROAD CO	094 212 054	A	094 212 054	U00

INQ = X IN SEL & ENTER PA1=NEXT PAGE PA2=PREVIOUS PAGE PF9=RETURN

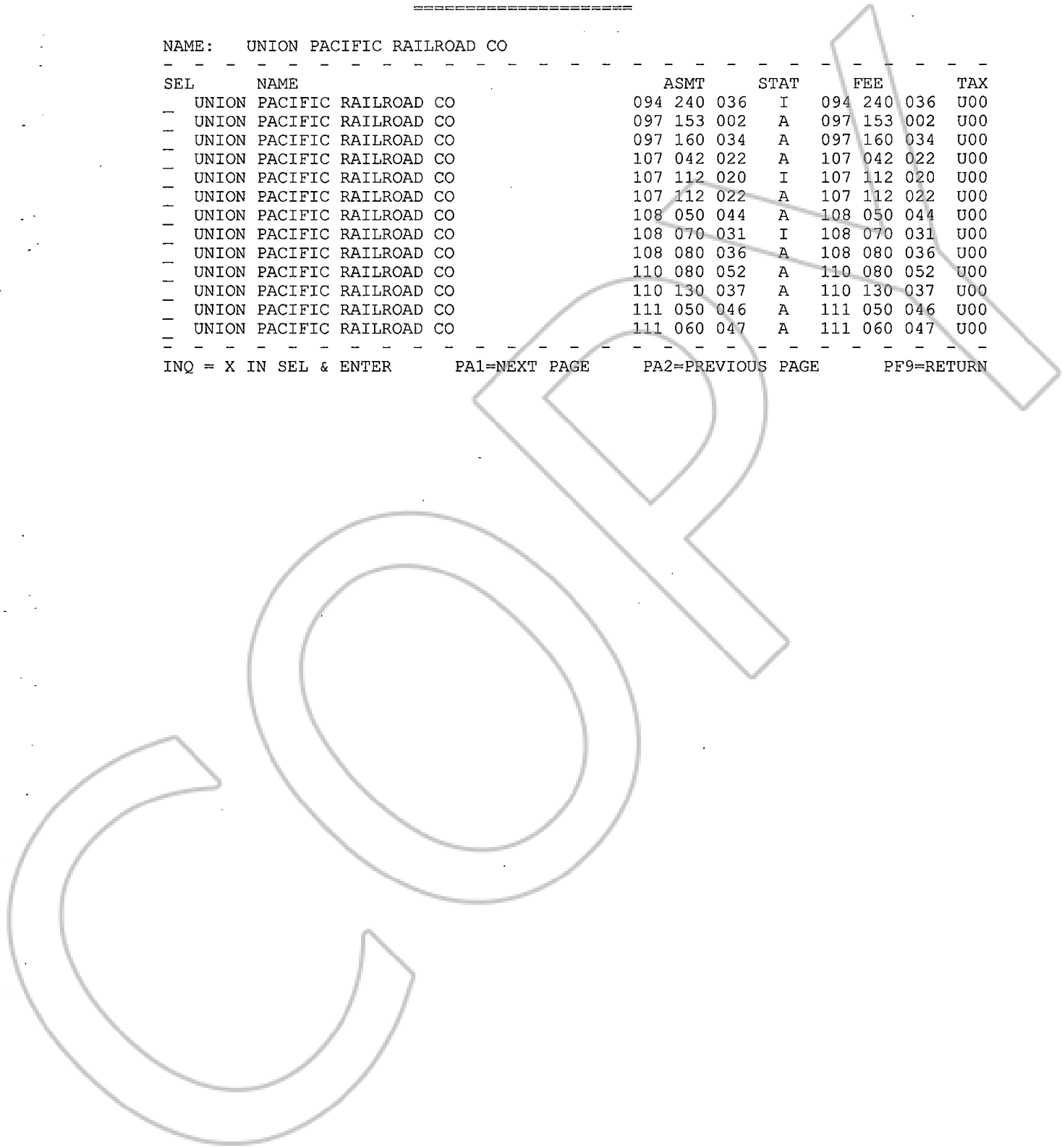


PRESS PA1 FOR NEXT PAGE OR PUT AN X IN SEL COL & PRESS ENTER FOR ASMT ROLL
 PD003 COUNTY OF TULARE 09/10/20
 ASSESSOR INQUIRY 15:31:47.7
 INQUIRY BY OWNER NAME
 =====

NAME: UNION PACIFIC RAILROAD CO

SEL	NAME	ASMT	STAT	FEE	TAX
-	UNION PACIFIC RAILROAD CO	094 240 036	I	094 240 036	U00
-	UNION PACIFIC RAILROAD CO	097 153 002	A	097 153 002	U00
-	UNION PACIFIC RAILROAD CO	097 160 034	A	097 160 034	U00
-	UNION PACIFIC RAILROAD CO	107 042 022	A	107 042 022	U00
-	UNION PACIFIC RAILROAD CO	107 112 020	I	107 112 020	U00
-	UNION PACIFIC RAILROAD CO	107 112 022	A	107 112 022	U00
-	UNION PACIFIC RAILROAD CO	108 050 044	A	108 050 044	U00
-	UNION PACIFIC RAILROAD CO	108 070 031	I	108 070 031	U00
-	UNION PACIFIC RAILROAD CO	108 080 036	A	108 080 036	U00
-	UNION PACIFIC RAILROAD CO	110 080 052	A	110 080 052	U00
-	UNION PACIFIC RAILROAD CO	110 130 037	A	110 130 037	U00
-	UNION PACIFIC RAILROAD CO	111 050 046	A	111 050 046	U00
-	UNION PACIFIC RAILROAD CO	111 060 047	A	111 060 047	U00

INQ = X IN SEL & ENTER PA1=NEXT PAGE PA2=PREVIOUS PAGE PF9=RETURN

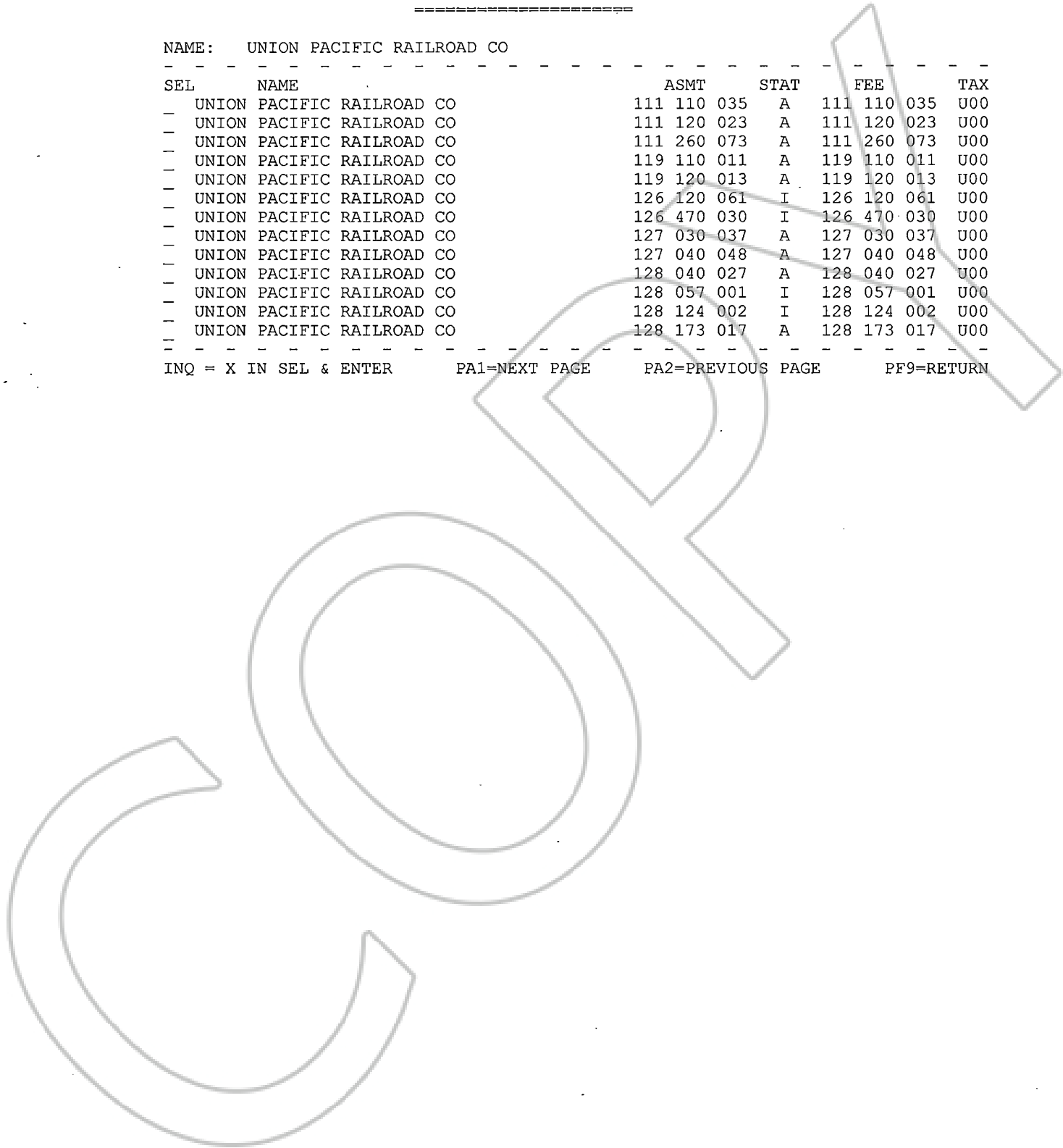


PRESS PA1 FOR NEXT PAGE OR PUT AN X IN SEL COL & PRESS ENTER FOR ASMT ROLL
PD003 COUNTY OF TULARE 09/10/20
ASSESSOR INQUIRY 15:31:52.6
INQUIRY BY OWNER NAME
=====

NAME: UNION PACIFIC RAILROAD CO

SEL	NAME	ASMT	STAT	FEE	TAX
-	UNION PACIFIC RAILROAD CO	111 110 035	A	111 110 035	U00
-	UNION PACIFIC RAILROAD CO	111 120 023	A	111 120 023	U00
-	UNION PACIFIC RAILROAD CO	111 260 073	A	111 260 073	U00
-	UNION PACIFIC RAILROAD CO	119 110 011	A	119 110 011	U00
-	UNION PACIFIC RAILROAD CO	119 120 013	A	119 120 013	U00
-	UNION PACIFIC RAILROAD CO	126 120 061	I	126 120 061	U00
-	UNION PACIFIC RAILROAD CO	126 470 030	I	126 470 030	U00
-	UNION PACIFIC RAILROAD CO	127 030 037	A	127 030 037	U00
-	UNION PACIFIC RAILROAD CO	127 040 048	A	127 040 048	U00
-	UNION PACIFIC RAILROAD CO	128 040 027	A	128 040 027	U00
-	UNION PACIFIC RAILROAD CO	128 057 001	I	128 057 001	U00
-	UNION PACIFIC RAILROAD CO	128 124 002	I	128 124 002	U00
-	UNION PACIFIC RAILROAD CO	128 173 017	A	128 173 017	U00

INQ = X IN SEL & ENTER PA1=NEXT PAGE PA2=PREVIOUS PAGE PF9=RETURN

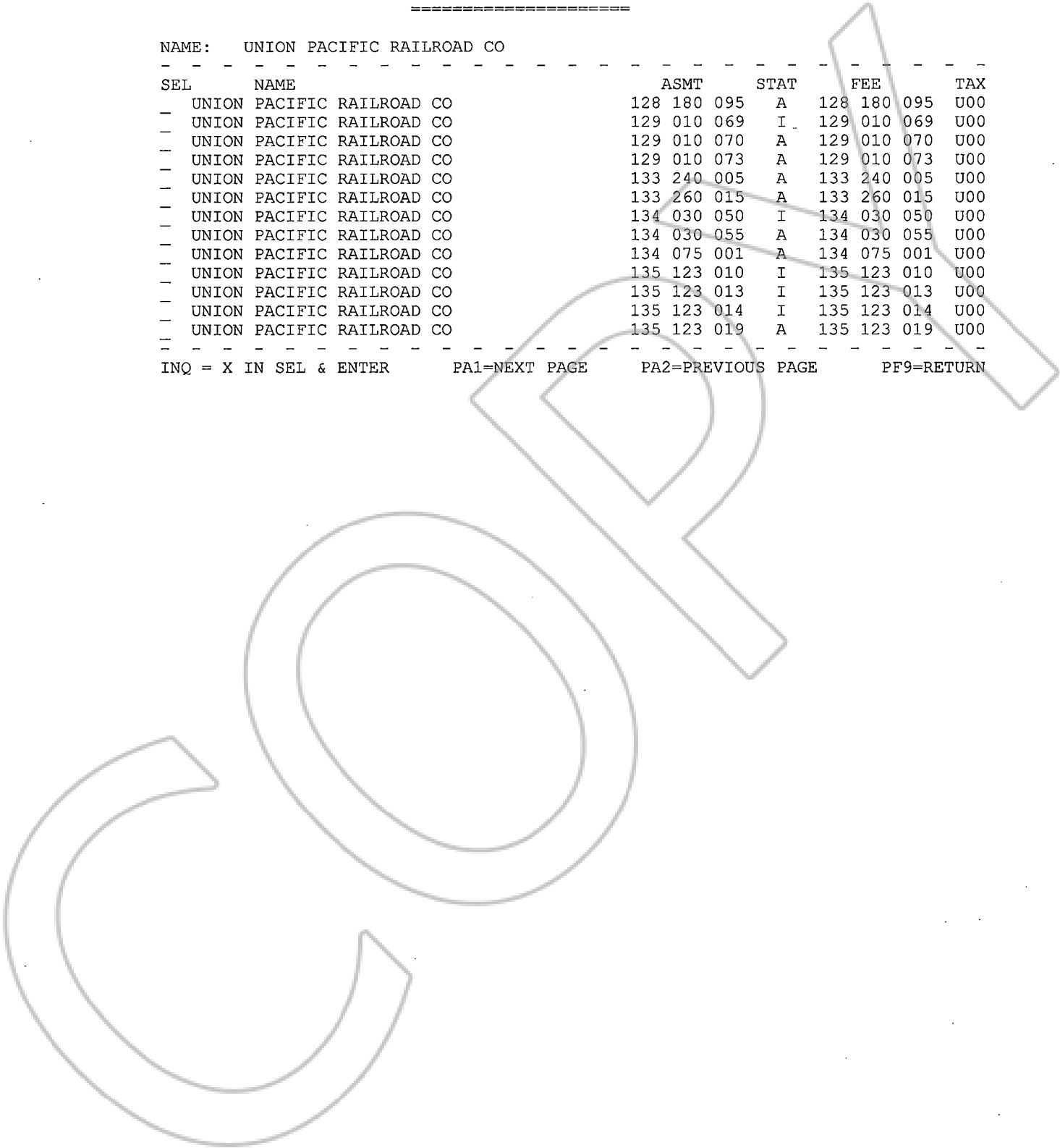


PRESS PA1 FOR NEXT PAGE OR PUT AN X IN SEL COL & PRESS ENTER FOR ASMT ROLL
 PD003 COUNTY OF TULARE 09/10/20
 ASSESSOR INQUIRY 15:31:57.8
 INQUIRY BY OWNER NAME
 =====

NAME: UNION PACIFIC RAILROAD CO

SEL	NAME	ASMT	STAT	FEE	TAX
-	UNION PACIFIC RAILROAD CO	128 180 095	A	128 180 095	U00
-	UNION PACIFIC RAILROAD CO	129 010 069	I	129 010 069	U00
-	UNION PACIFIC RAILROAD CO	129 010 070	A	129 010 070	U00
-	UNION PACIFIC RAILROAD CO	129 010 073	A	129 010 073	U00
-	UNION PACIFIC RAILROAD CO	133 240 005	A	133 240 005	U00
-	UNION PACIFIC RAILROAD CO	133 260 015	A	133 260 015	U00
-	UNION PACIFIC RAILROAD CO	134 030 050	I	134 030 050	U00
-	UNION PACIFIC RAILROAD CO	134 030 055	A	134 030 055	U00
-	UNION PACIFIC RAILROAD CO	134 075 001	A	134 075 001	U00
-	UNION PACIFIC RAILROAD CO	135 123 010	I	135 123 010	U00
-	UNION PACIFIC RAILROAD CO	135 123 013	I	135 123 013	U00
-	UNION PACIFIC RAILROAD CO	135 123 014	I	135 123 014	U00
-	UNION PACIFIC RAILROAD CO	135 123 019	A	135 123 019	U00

INQ = X IN SEL & ENTER PA1=NEXT PAGE PA2=PREVIOUS PAGE PF9=RETURN

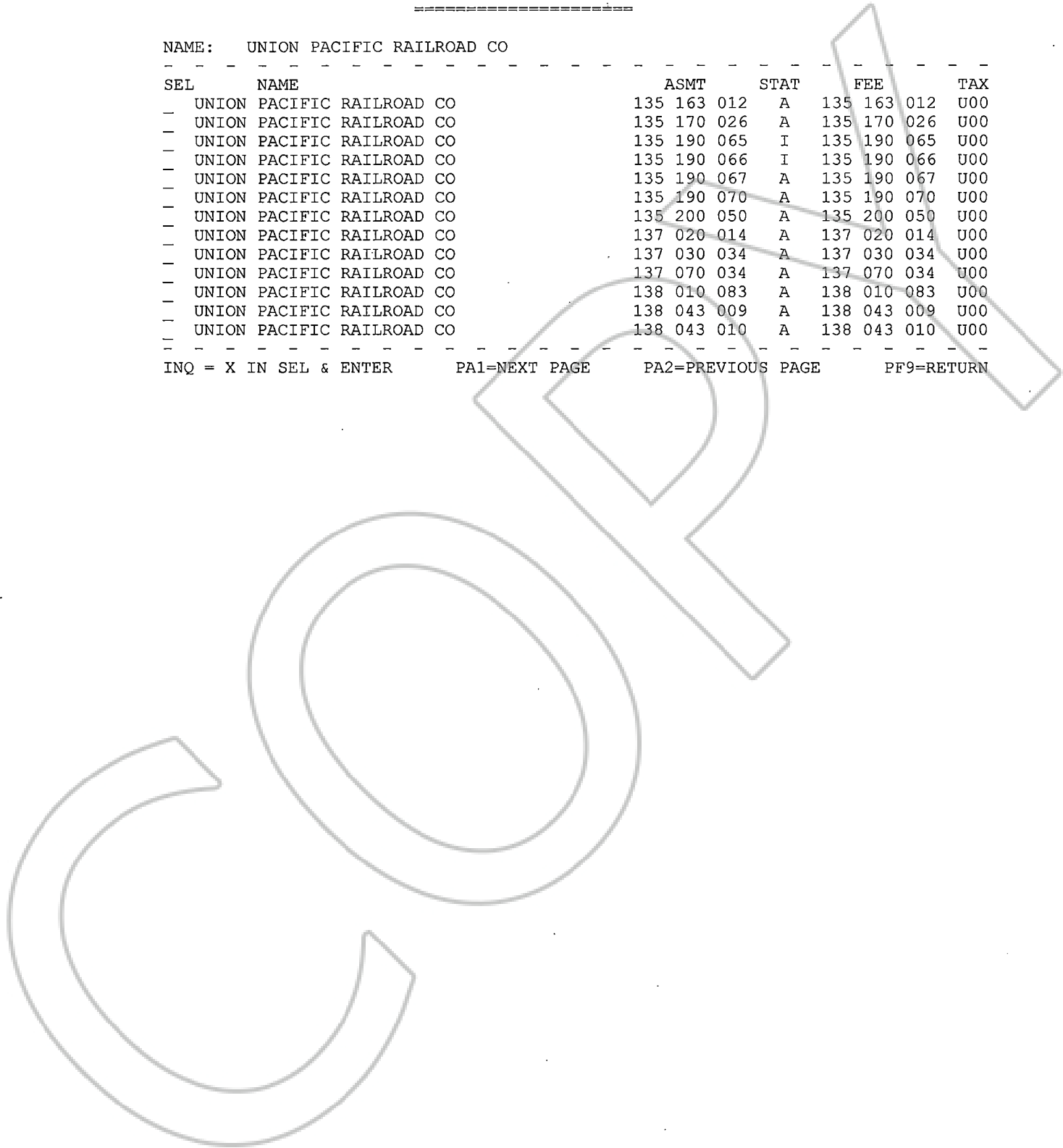


PRESS PA1 FOR NEXT PAGE OR PUT AN X IN SEL COL & PRESS ENTER FOR ASMT ROLL
 PD003 COUNTY OF TULARE 09/10/20
 ASSESSOR INQUIRY 15:32:09.1
 INQUIRY BY OWNER NAME
 =====

NAME: UNION PACIFIC RAILROAD CO

SEL	NAME	ASMT	STAT	FEE	TAX
-	UNION PACIFIC RAILROAD CO	135 163 012	A	135 163 012	U00
-	UNION PACIFIC RAILROAD CO	135 170 026	A	135 170 026	U00
-	UNION PACIFIC RAILROAD CO	135 190 065	I	135 190 065	U00
-	UNION PACIFIC RAILROAD CO	135 190 066	I	135 190 066	U00
-	UNION PACIFIC RAILROAD CO	135 190 067	A	135 190 067	U00
-	UNION PACIFIC RAILROAD CO	135 190 070	A	135 190 070	U00
-	UNION PACIFIC RAILROAD CO	135 200 050	A	135 200 050	U00
-	UNION PACIFIC RAILROAD CO	137 020 014	A	137 020 014	U00
-	UNION PACIFIC RAILROAD CO	137 030 034	A	137 030 034	U00
-	UNION PACIFIC RAILROAD CO	137 070 034	A	137 070 034	U00
-	UNION PACIFIC RAILROAD CO	138 010 083	A	138 010 083	U00
-	UNION PACIFIC RAILROAD CO	138 043 009	A	138 043 009	U00
-	UNION PACIFIC RAILROAD CO	138 043 010	A	138 043 010	U00

INQ = X IN SEL & ENTER PA1=NEXT PAGE PA2=PREVIOUS PAGE PF9=RETURN

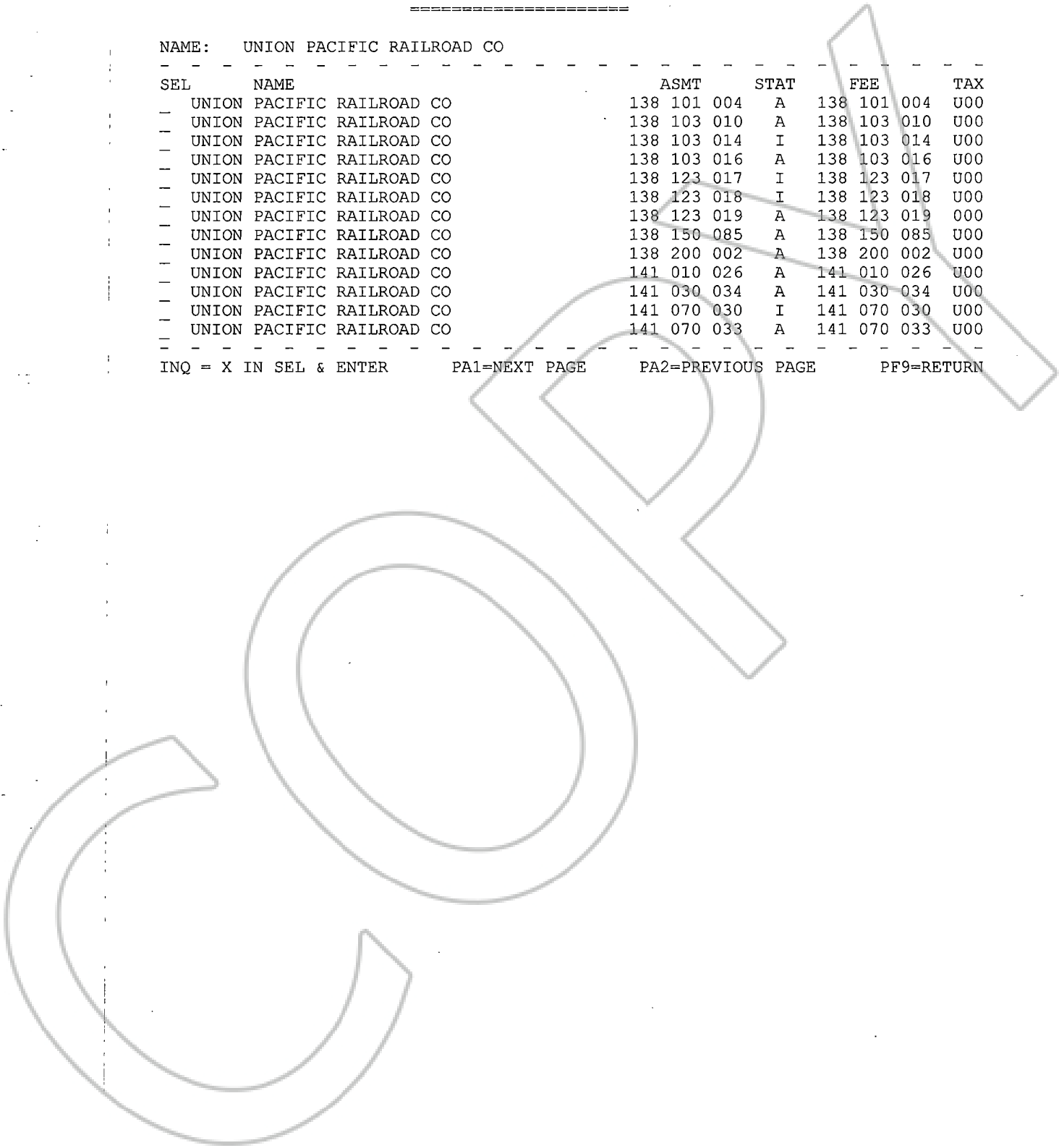


PRESS PA1 FOR NEXT PAGE OR PUT AN X IN SEL COL & PRESS ENTER FOR ASMT ROLL
PD003 COUNTY OF TULARE 09/10/20
ASSESSOR INQUIRY 15:32:17.5
INQUIRY BY OWNER NAME
=====

NAME: UNION PACIFIC RAILROAD CO

SEL	NAME	ASMT	STAT	FEE	TAX
—	UNION PACIFIC RAILROAD CO	138 101 004	A	138 101 004	U00
—	UNION PACIFIC RAILROAD CO	138 103 010	A	138 103 010	U00
—	UNION PACIFIC RAILROAD CO	138 103 014	I	138 103 014	U00
—	UNION PACIFIC RAILROAD CO	138 103 016	A	138 103 016	U00
—	UNION PACIFIC RAILROAD CO	138 123 017	I	138 123 017	U00
—	UNION PACIFIC RAILROAD CO	138 123 018	I	138 123 018	U00
—	UNION PACIFIC RAILROAD CO	138 123 019	A	138 123 019	000
—	UNION PACIFIC RAILROAD CO	138 150 085	A	138 150 085	U00
—	UNION PACIFIC RAILROAD CO	138 200 002	A	138 200 002	U00
—	UNION PACIFIC RAILROAD CO	141 010 026	A	141 010 026	U00
—	UNION PACIFIC RAILROAD CO	141 030 034	A	141 030 034	U00
—	UNION PACIFIC RAILROAD CO	141 070 030	I	141 070 030	U00
—	UNION PACIFIC RAILROAD CO	141 070 033	A	141 070 033	U00

INQ = X IN SEL & ENTER PA1=NEXT PAGE PA2=PREVIOUS PAGE PF9=RETURN

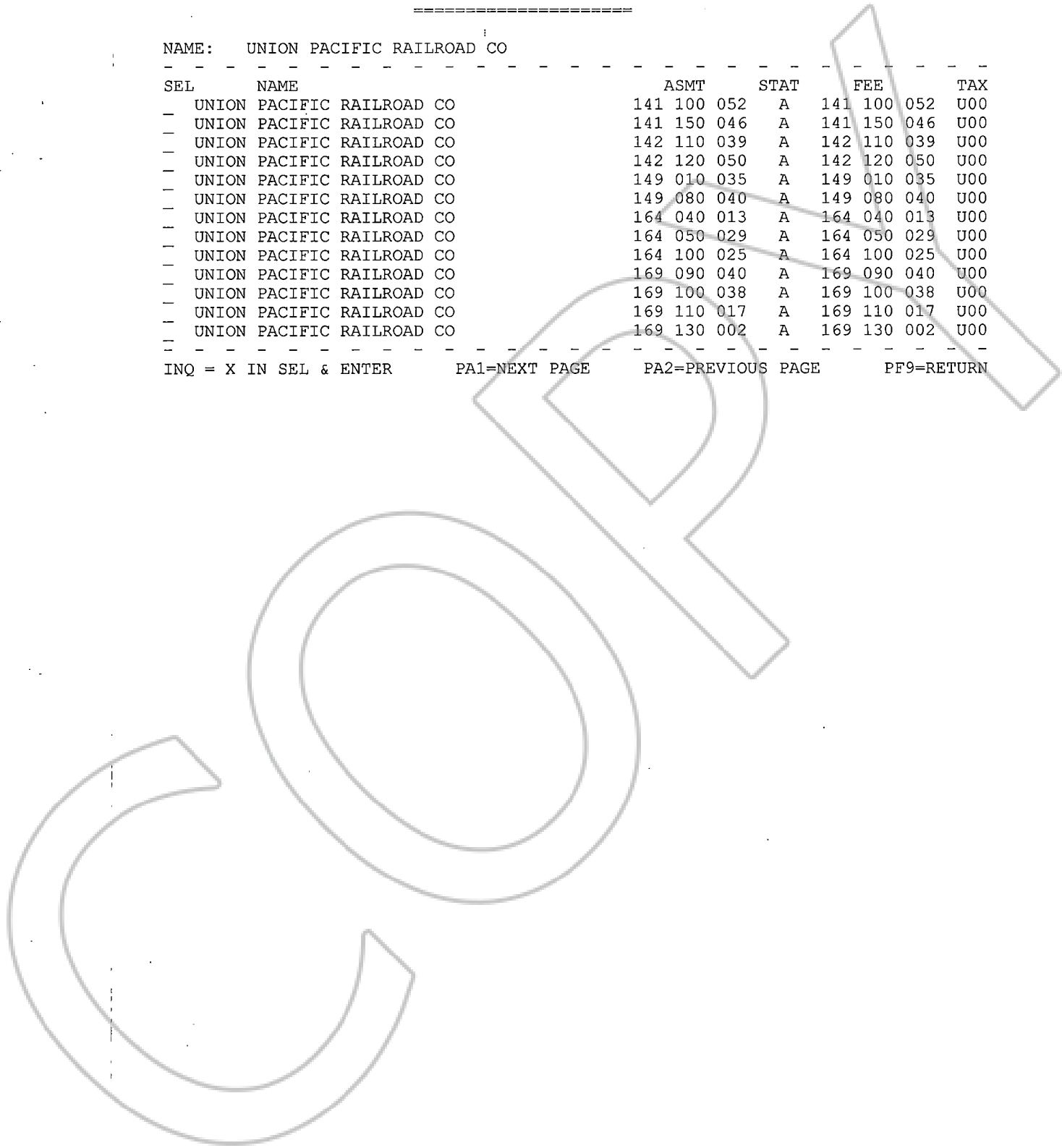


PRESS PA1 FOR NEXT PAGE OR PUT AN X IN SEL COL & PRESS ENTER FOR ASMT ROLL
 PD003 COUNTY OF TULARE 09/10/20
 ASSESSOR INQUIRY 15:32:26.8
 INQUIRY BY OWNER NAME
 =====

NAME: UNION PACIFIC RAILROAD CO

SEL	NAME	ASMT	STAT	FEE	TAX
-	UNION PACIFIC RAILROAD CO	141 100 052	A	141 100 052	U00
-	UNION PACIFIC RAILROAD CO	141 150 046	A	141 150 046	U00
-	UNION PACIFIC RAILROAD CO	142 110 039	A	142 110 039	U00
-	UNION PACIFIC RAILROAD CO	142 120 050	A	142 120 050	U00
-	UNION PACIFIC RAILROAD CO	149 010 035	A	149 010 035	U00
-	UNION PACIFIC RAILROAD CO	149 080 040	A	149 080 040	U00
-	UNION PACIFIC RAILROAD CO	164 040 013	A	164 040 013	U00
-	UNION PACIFIC RAILROAD CO	164 050 029	A	164 050 029	U00
-	UNION PACIFIC RAILROAD CO	164 100 025	A	164 100 025	U00
-	UNION PACIFIC RAILROAD CO	169 090 040	A	169 090 040	U00
-	UNION PACIFIC RAILROAD CO	169 100 038	A	169 100 038	U00
-	UNION PACIFIC RAILROAD CO	169 110 017	A	169 110 017	U00
-	UNION PACIFIC RAILROAD CO	169 130 002	A	169 130 002	U00

INQ = X IN SEL & ENTER PA1=NEXT PAGE PA2=PREVIOUS PAGE PF9=RETURN

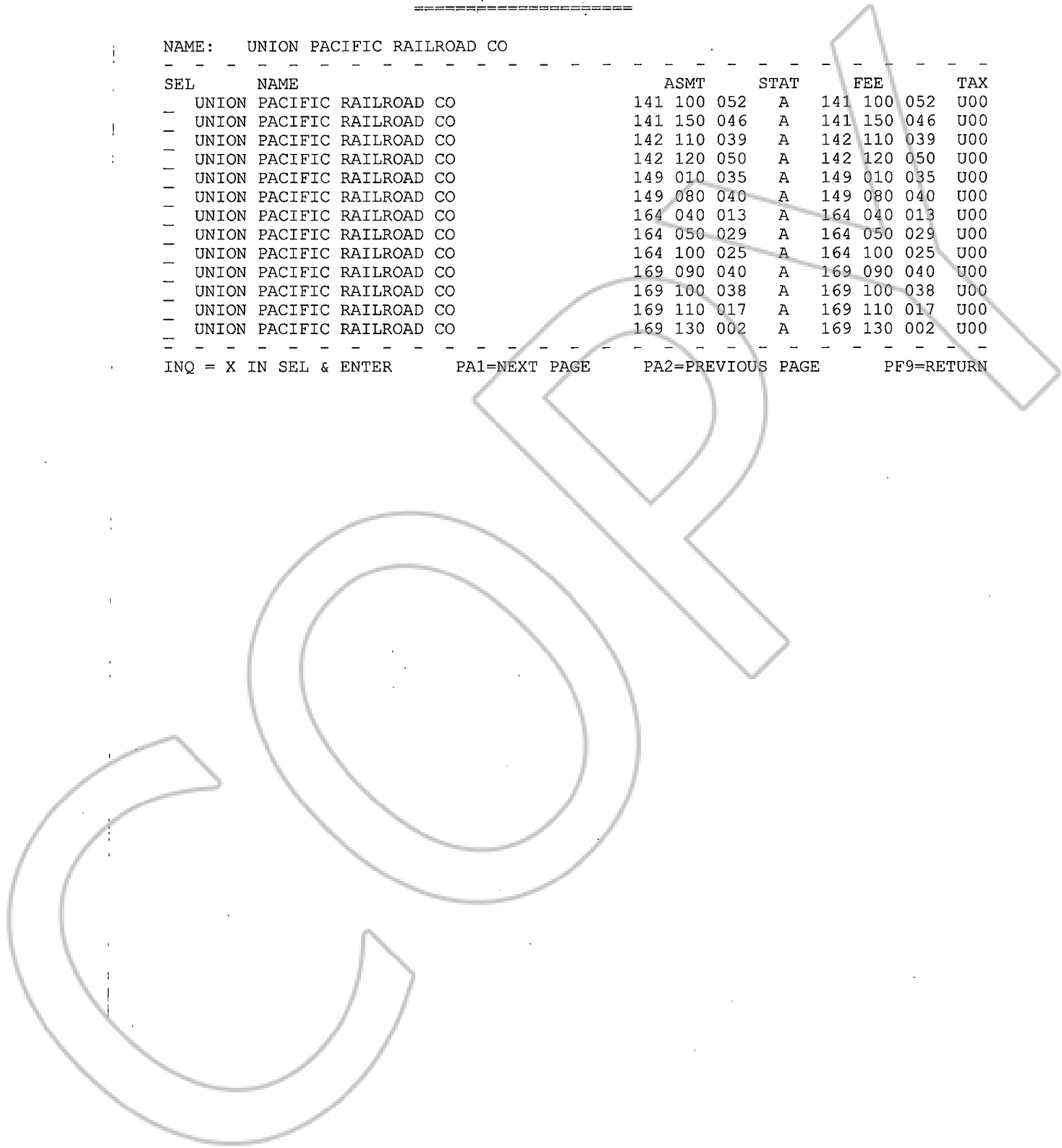


PRESS PA1 FOR NEXT PAGE OR PUT AN X IN SEL COL & PRESS ENTER FOR ASMT ROLL
PD003 COUNTY OF TULARE 09/10/20
ASSESSOR INQUIRY 15:32:26.8
INQUIRY BY OWNER NAME
=====

NAME: UNION PACIFIC RAILROAD CO

SEL	NAME	ASMT	STAT	FEE	TAX
-	UNION PACIFIC RAILROAD CO	141 100 052	A	141 100 052	U00
-	UNION PACIFIC RAILROAD CO	141 150 046	A	141 150 046	U00
-	UNION PACIFIC RAILROAD CO	142 110 039	A	142 110 039	U00
-	UNION PACIFIC RAILROAD CO	142 120 050	A	142 120 050	U00
-	UNION PACIFIC RAILROAD CO	149 010 035	A	149 010 035	U00
-	UNION PACIFIC RAILROAD CO	149 080 040	A	149 080 040	U00
-	UNION PACIFIC RAILROAD CO	164 040 013	A	164 040 013	U00
-	UNION PACIFIC RAILROAD CO	164 050 029	A	164 050 029	U00
-	UNION PACIFIC RAILROAD CO	164 100 025	A	164 100 025	U00
-	UNION PACIFIC RAILROAD CO	169 090 040	A	169 090 040	U00
-	UNION PACIFIC RAILROAD CO	169 100 038	A	169 100 038	U00
-	UNION PACIFIC RAILROAD CO	169 110 017	A	169 110 017	U00
-	UNION PACIFIC RAILROAD CO	169 130 002	A	169 130 002	U00

INQ = X IN SEL & ENTER PA1=NEXT PAGE PA2=PREVIOUS PAGE PF9=RETURN




PRESS PA1 FOR NEXT PAGE OR PUT AN X IN SEL COL & PRESS ENTER FOR ASMT ROLL
 PD003 COUNTY OF TULARE 09/10/20
 ASSESSOR INQUIRY 15:32:56.1
 INQUIRY BY OWNER NAME
 =====

NAME: UNION PACIFIC RAILROAD CO

SEL	NAME	ASMT	STAT	FEE	TAX
-	UNION PACIFIC RAILROAD CO	169 140 016	A	169 140 016	U00
-	UNION PACIFIC RAILROAD CO	176 021 016	A	176 021 016	U00
-	UNION PACIFIC RAILROAD CO	176 031 002	A	176 031 002	U00
-	UNION PACIFIC RAILROAD CO	176 040 010	A	176 040 010	U00
-	UNION PACIFIC RAILROAD CO	176 100 008	I	176 100 008	U00
-	UNION PACIFIC RAILROAD CO	176 100 014	A	176 100 014	U00
-	UNION PACIFIC RAILROAD CO	176 100 016	I	176 100 016	U00
-	UNION PACIFIC RAILROAD CO	176 100 018	A	176 100 018	U00
-	UNION PACIFIC RAILROAD CO	176 350 003	A	176 350 003	U00
-	UNION PACIFIC RAILROAD CO	181 010 006	A	181 010 006	U00
-	UNION PACIFIC RAILROAD CO	181 090 039	A	181 090 039	U00
-	UNION PACIFIC RAILROAD CO	181 100 026	A	181 100 026	U00
-	UNION PACIFIC RAILROAD CO	181 110 010	A	181 110 010	U00

INQ = X IN SEL & ENTER PA1=NEXT PAGE PA2=PREVIOUS PAGE PF9=RETURN

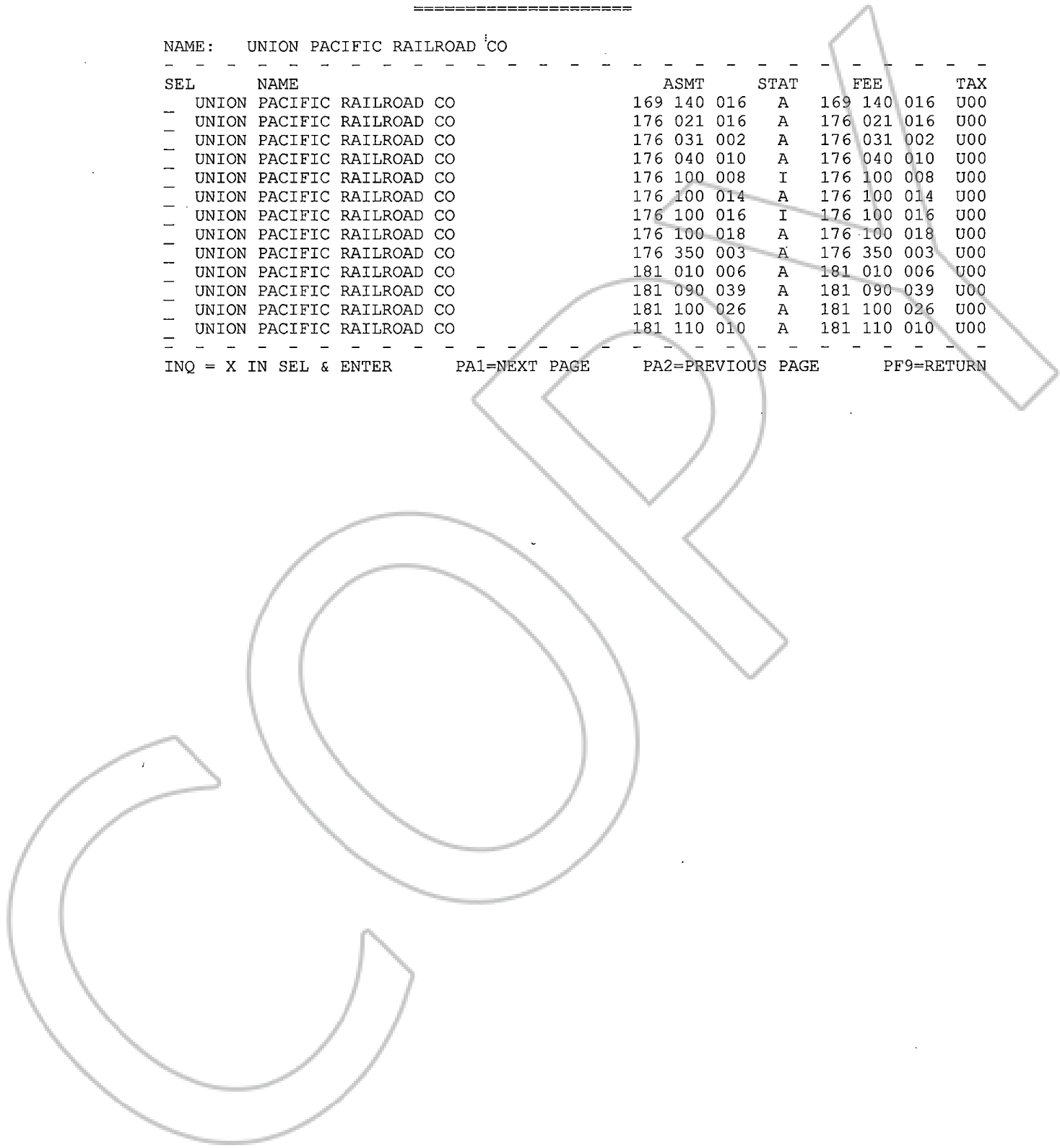


PRESS PA1 FOR NEXT PAGE OR PUT AN X IN SEL COL & PRESS ENTER FOR ASMT ROLL
 PD003 COUNTY OF TULARE 09/10/20
 ASSESSOR INQUIRY 15:32:56.1
 INQUIRY BY OWNER NAME
 =====

NAME: UNION PACIFIC RAILROAD CO

SEL	NAME	ASMT	STAT	FEE	TAX
-	UNION PACIFIC RAILROAD CO	169 140 016	A	169 140 016	U00
-	UNION PACIFIC RAILROAD CO	176 021 016	A	176 021 016	U00
-	UNION PACIFIC RAILROAD CO	176 031 002	A	176 031 002	U00
-	UNION PACIFIC RAILROAD CO	176 040 010	A	176 040 010	U00
-	UNION PACIFIC RAILROAD CO	176 100 008	I	176 100 008	U00
-	UNION PACIFIC RAILROAD CO	176 100 014	A	176 100 014	U00
-	UNION PACIFIC RAILROAD CO	176 100 016	I	176 100 016	U00
-	UNION PACIFIC RAILROAD CO	176 100 018	A	176 100 018	U00
-	UNION PACIFIC RAILROAD CO	176 350 003	A	176 350 003	U00
-	UNION PACIFIC RAILROAD CO	181 010 006	A	181 010 006	U00
-	UNION PACIFIC RAILROAD CO	181 090 039	A	181 090 039	U00
-	UNION PACIFIC RAILROAD CO	181 100 026	A	181 100 026	U00
-	UNION PACIFIC RAILROAD CO	181 110 010	A	181 110 010	U00

INQ = X IN SEL & ENTER PA1=NEXT PAGE PA2=PREVIOUS PAGE PF9=RETURN

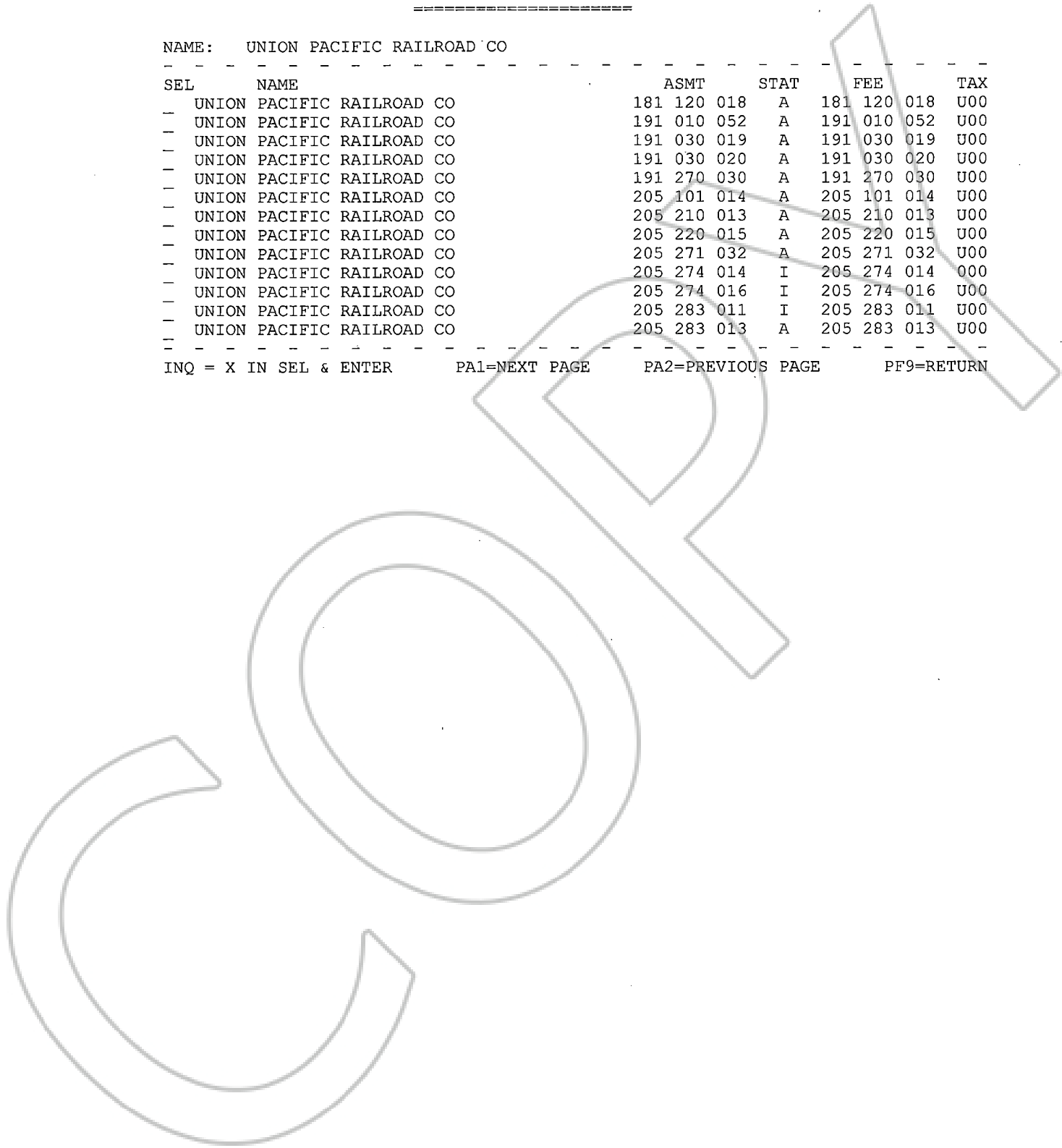


PRESS PA1 FOR NEXT PAGE OR PUT AN X IN SEL COL & PRESS ENTER FOR ASMT ROLL
 PD003 COUNTY OF TULARE 09/10/20
 ASSESSOR INQUIRY 15:33:36.2
 INQUIRY BY OWNER NAME
 =====

NAME: UNION PACIFIC RAILROAD CO

SEL	NAME	ASMT	STAT	FEE	TAX
-	UNION PACIFIC RAILROAD CO	181 120 018	A	181 120 018	U00
-	UNION PACIFIC RAILROAD CO	191 010 052	A	191 010 052	U00
-	UNION PACIFIC RAILROAD CO	191 030 019	A	191 030 019	U00
-	UNION PACIFIC RAILROAD CO	191 030 020	A	191 030 020	U00
-	UNION PACIFIC RAILROAD CO	191 270 030	A	191 270 030	U00
-	UNION PACIFIC RAILROAD CO	205 101 014	A	205 101 014	U00
-	UNION PACIFIC RAILROAD CO	205 210 013	A	205 210 013	U00
-	UNION PACIFIC RAILROAD CO	205 220 015	A	205 220 015	U00
-	UNION PACIFIC RAILROAD CO	205 271 032	A	205 271 032	U00
-	UNION PACIFIC RAILROAD CO	205 274 014	I	205 274 014	000
-	UNION PACIFIC RAILROAD CO	205 274 016	I	205 274 016	U00
-	UNION PACIFIC RAILROAD CO	205 283 011	I	205 283 011	U00
-	UNION PACIFIC RAILROAD CO	205 283 013	A	205 283 013	U00

INQ = X IN SEL & ENTER PA1=NEXT PAGE PA2=PREVIOUS PAGE PF9=RETURN

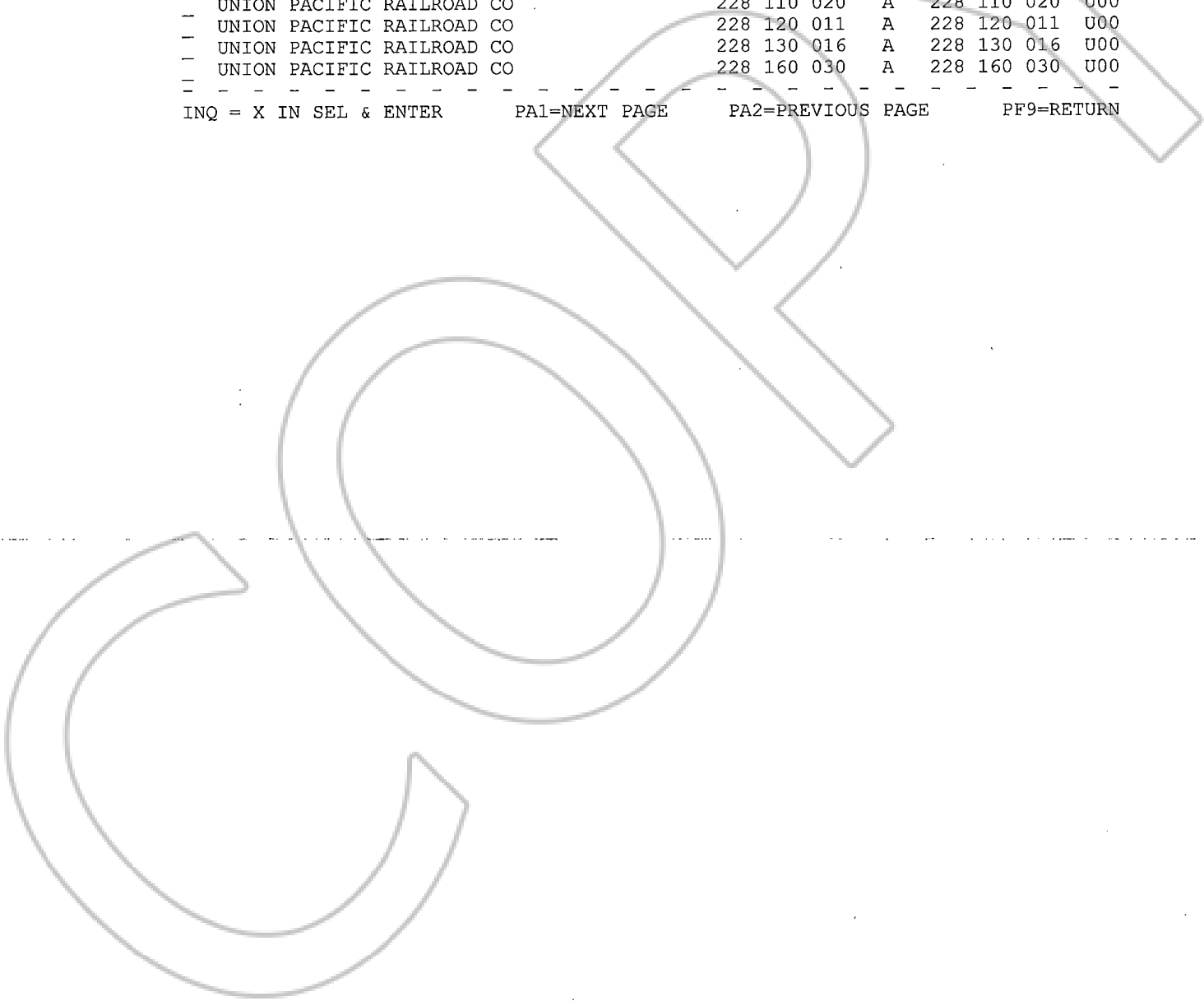


PRESS PA1 FOR NEXT PAGE OR PUT AN X IN SEL COL & PRESS ENTER FOR ASMT ROLL
PD003 COUNTY OF TULARE 09/10/20
ASSESSOR INQUIRY 15:33:43.2
INQUIRY BY OWNER NAME
=====

NAME: UNION PACIFIC RAILROAD CO

SEL	NAME	ASMT	STAT	FEE	TAX
-	UNION PACIFIC RAILROAD CO	205 293 014	I	205 293 014	U00
-	UNION PACIFIC RAILROAD CO	205 293 016	A	205 293 016	U00
-	UNION PACIFIC RAILROAD CO	205 360 017	A	205 360 017	U00
-	UNION PACIFIC RAILROAD CO	206 070 025	A	206 070 025	U00
-	UNION PACIFIC RAILROAD CO	208 110 058	A	208 110 058	U00
-	UNION PACIFIC RAILROAD CO	215 092 006	A	215 092 006	U00
-	UNION PACIFIC RAILROAD CO	215 101 007	A	215 101 007	U00
-	UNION PACIFIC RAILROAD CO	215 320 032	A	215 320 032	U00
-	UNION PACIFIC RAILROAD CO	215 393 005	A	215 393 005	U00
-	UNION PACIFIC RAILROAD CO	228 110 020	A	228 110 020	U00
-	UNION PACIFIC RAILROAD CO	228 120 011	A	228 120 011	U00
-	UNION PACIFIC RAILROAD CO	228 130 016	A	228 130 016	U00
-	UNION PACIFIC RAILROAD CO	228 160 030	A	228 160 030	U00

INQ = X IN SEL & ENTER PA1=NEXT PAGE PA2=PREVIOUS PAGE PF9=RETURN



PRESS PA1 FOR NEXT PAGE OR PUT AN X IN SEL COL & PRESS ENTER FOR ASMT ROLL
 PD003 COUNTY OF TULARE 09/10/20
 ASSESSOR INQUIRY 15:33:51.5
 INQUIRY BY OWNER NAME
 =====

NAME: UNION PACIFIC RAILROAD CO

SEL	NAME	ASMT	STAT	FEE	TAX
-	UNION PACIFIC RAILROAD CO	230 170 054	A	230 170 054	U00
-	UNION PACIFIC RAILROAD CO	230 183 002	A	230 183 002	U00
-	UNION PACIFIC RAILROAD CO	230 193 001	A	230 193 001	U00
-	UNION PACIFIC RAILROAD CO	230 200 030	A	230 200 030	U00
-	UNION PACIFIC RAILROAD CO	230 210 003	I	230 210 003	U00
-	UNION PACIFIC RAILROAD CO	230 210 004	A	230 210 004	U00
-	UNION PACIFIC RAILROAD CO	230 220 006	I	230 220 006	U00
-	UNION PACIFIC RAILROAD CO	230 220 007	A	230 220 007	U00
-	UNION PACIFIC RAILROAD CO	230 240 011	I	230 240 011	U00
-	UNION PACIFIC RAILROAD CO	230 240 016	A	230 240 016	U00
-	UNION PACIFIC RAILROAD CO	232 120 042	A	232 120 042	U00
-	UNION PACIFIC RAILROAD CO	243 170 019	A	243 170 019	U00
-	UNION PACIFIC RAILROAD CO	243 180 031	A	243 180 031	U00

INQ = X IN SEL & ENTER PA1=NEXT PAGE PA2=PREVIOUS PAGE PF9=RETURN




PRESS PA1 FOR NEXT PAGE OR PUT AN X IN SEL COL & PRESS ENTER FOR ASMT ROLL
 PDO03 COUNTY OF TULARE 09/10/20
 ASSESSOR INQUIRY 15:33:57.9
 INQUIRY BY OWNER NAME
 =====

NAME: UNION PACIFIC RAILROAD CO

SEL	NAME	ASMT	STAT	FEE	TAX
-	UNION PACIFIC RAILROAD CO	243 190 020	A	243 190 020	U00
-	UNION PACIFIC RAILROAD CO	243 440 007	A	243 440 007	U00
-	UNION PACIFIC RAILROAD CO	247 030 070	A	247 030 070	U00
-	UNION PACIFIC RAILROAD CO	247 300 040	A	247 300 040	U00
-	UNION PACIFIC RAILROAD CO	252 130 045	A	252 130 045	U00
-	UNION PACIFIC RAILROAD CO	252 140 027	A	252 140 027	U00
-	UNION PACIFIC RAILROAD CO	252 160 047	A	252 160 047	U00
-	UNION PACIFIC RAILROAD CO	252 172 012	A	252 172 012	U00
-	UNION PACIFIC RAILROAD CO	252 177 013	A	252 177 013	U00
-	UNION PACIFIC RAILROAD CO	252 182 015	I	252 182 015	U00
-	UNION PACIFIC RAILROAD CO	252 182 017	I	252 182 017	U00
-	UNION PACIFIC RAILROAD CO	252 182 019	I	252 182 019	U00
-	UNION PACIFIC RAILROAD CO	252 200 064	A	252 200 064	U00

INQ = X IN SEL & ENTER PA1=NEXT PAGE PA2=PREVIOUS PAGE PF9=RETURN

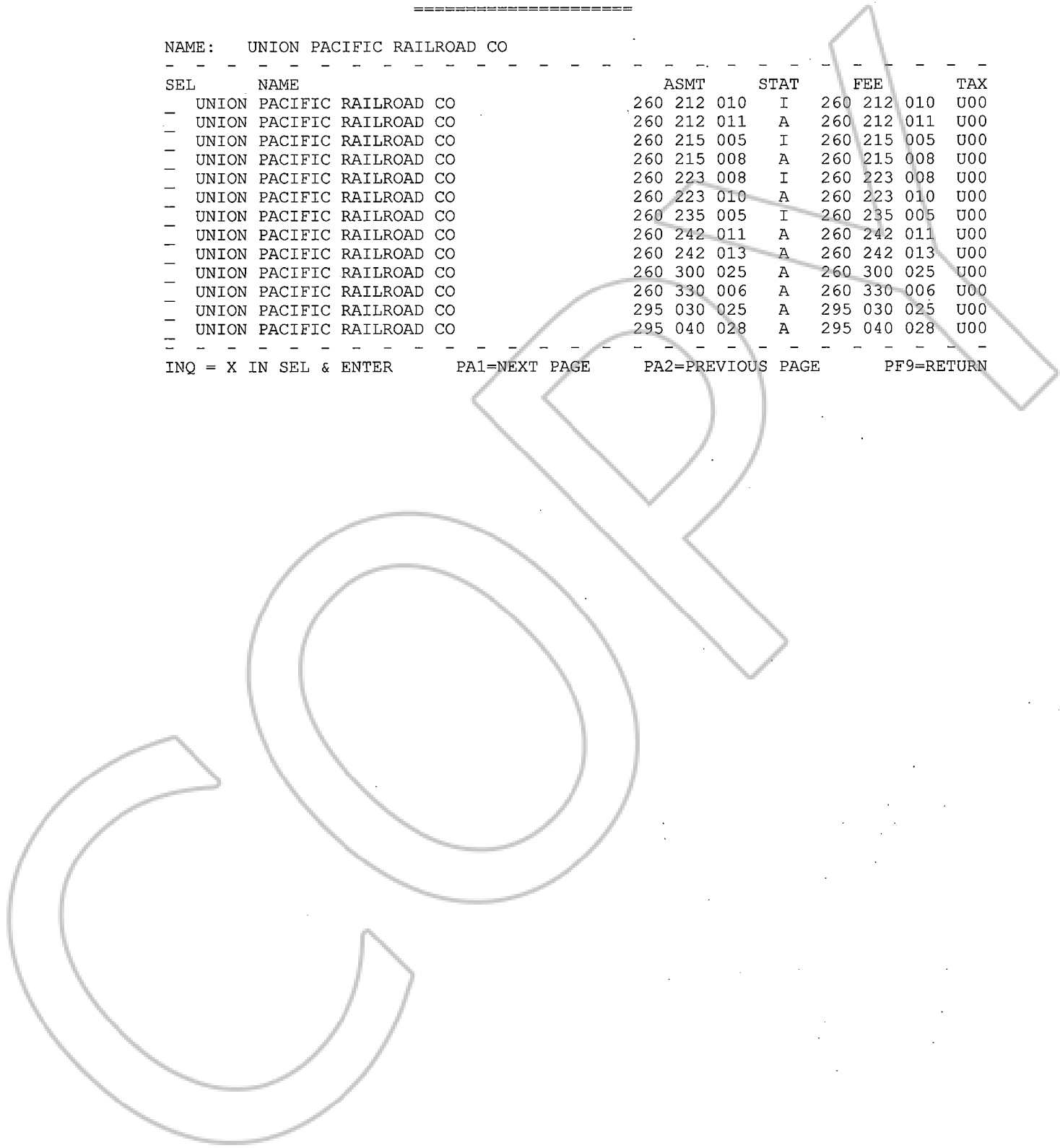


PRESS PA1 FOR NEXT PAGE OR PUT AN X IN SEL COL & PRESS ENTER FOR ASMT ROLL
 PD003 COUNTY OF TULARE 09/10/20
 ASSESSOR INQUIRY 15:34:03.2
 INQUIRY BY OWNER NAME
 =====

NAME: UNION PACIFIC RAILROAD CO

SEL	NAME	ASMT	STAT	FEE	TAX
-	UNION PACIFIC RAILROAD CO	260 212 010	I	260 212 010	U00
-	UNION PACIFIC RAILROAD CO	260 212 011	A	260 212 011	U00
-	UNION PACIFIC RAILROAD CO	260 215 005	I	260 215 005	U00
-	UNION PACIFIC RAILROAD CO	260 215 008	A	260 215 008	U00
-	UNION PACIFIC RAILROAD CO	260 223 008	I	260 223 008	U00
-	UNION PACIFIC RAILROAD CO	260 223 010	A	260 223 010	U00
-	UNION PACIFIC RAILROAD CO	260 235 005	I	260 235 005	U00
-	UNION PACIFIC RAILROAD CO	260 242 011	A	260 242 011	U00
-	UNION PACIFIC RAILROAD CO	260 242 013	A	260 242 013	U00
-	UNION PACIFIC RAILROAD CO	260 300 025	A	260 300 025	U00
-	UNION PACIFIC RAILROAD CO	260 330 006	A	260 330 006	U00
-	UNION PACIFIC RAILROAD CO	295 030 025	A	295 030 025	U00
-	UNION PACIFIC RAILROAD CO	295 040 028	A	295 040 028	U00

INQ = X IN SEL & ENTER PA1=NEXT PAGE PA2=PREVIOUS PAGE PF9=RETURN

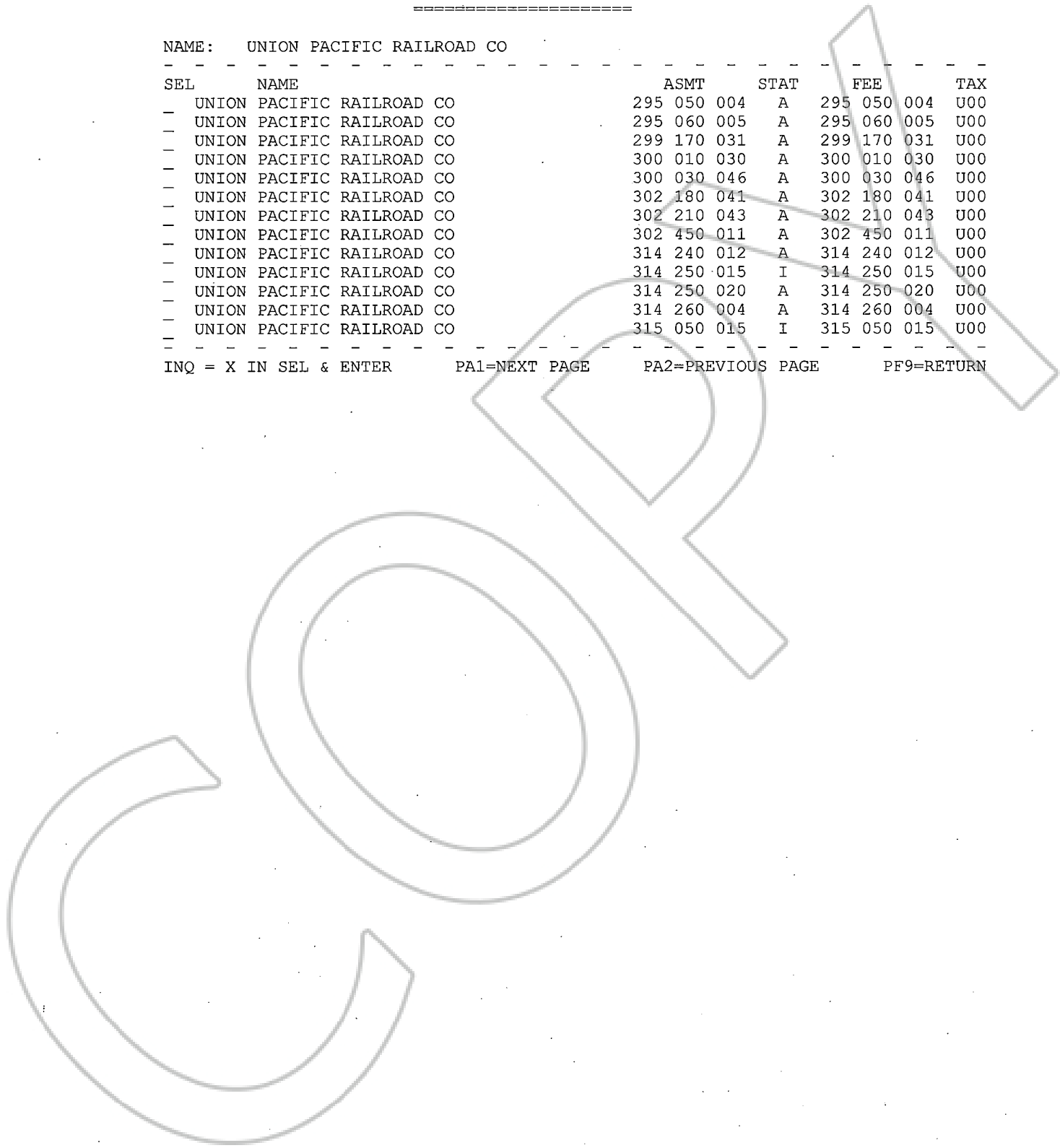


PRESS PA1 FOR NEXT PAGE OR PUT AN X IN SEL COL & PRESS ENTER FOR ASMT ROLL
 PD003 COUNTY OF TULARE 09/10/20
 ASSESSOR INQUIRY 15:34:09.1
 INQUIRY BY OWNER NAME
 =====

NAME: UNION PACIFIC RAILROAD CO

SEL	NAME	ASMT	STAT	FEE	TAX
-	UNION PACIFIC RAILROAD CO	295 050 004	A	295 050 004	U00
-	UNION PACIFIC RAILROAD CO	295 060 005	A	295 060 005	U00
-	UNION PACIFIC RAILROAD CO	299 170 031	A	299 170 031	U00
-	UNION PACIFIC RAILROAD CO	300 010 030	A	300 010 030	U00
-	UNION PACIFIC RAILROAD CO	300 030 046	A	300 030 046	U00
-	UNION PACIFIC RAILROAD CO	302 180 041	A	302 180 041	U00
-	UNION PACIFIC RAILROAD CO	302 210 043	A	302 210 043	U00
-	UNION PACIFIC RAILROAD CO	302 450 011	A	302 450 011	U00
-	UNION PACIFIC RAILROAD CO	314 240 012	A	314 240 012	U00
-	UNION PACIFIC RAILROAD CO	314 250 015	I	314 250 015	U00
-	UNION PACIFIC RAILROAD CO	314 250 020	A	314 250 020	U00
-	UNION PACIFIC RAILROAD CO	314 260 004	A	314 260 004	U00
-	UNION PACIFIC RAILROAD CO	315 050 015	I	315 050 015	U00

INQ = X IN SEL & ENTER PA1=NEXT PAGE PA2=PREVIOUS PAGE PF9=RETURN




PRESS PA1 FOR NEXT PAGE OR PUT AN X IN SEL COL & PRESS ENTER FOR ASMT ROLL
 PD003 COUNTY OF TULARE 09/10/20
 ASSESSOR INQUIRY 15:34:18.6
 INQUIRY BY OWNER NAME
 =====

NAME: UNION PACIFIC RAILROAD CO

SEL	NAME	ASMT	STAT	FEE	TAX
-	UNION PACIFIC RAILROAD CO	315 050 018	A	315 050 018	U00
-	UNION PACIFIC RAILROAD CO	315 071 003	A	315 071 003	U00
-	UNION PACIFIC RAILROAD CO	315 115 005	I	315 115 005	U00
-	UNION PACIFIC RAILROAD CO	315 115 007	A	315 115 007	U00
-	UNION PACIFIC RAILROAD CO	316 030 008	A	316 030 008	U00
-	UNION PACIFIC RAILROAD CO	316 180 009	A	316 180 009	U00
-	UNION PACIFIC RAILROAD CO	320 110 073	I	320 110 073	U00
-	UNION PACIFIC RAILROAD CO	320 110 083	A	320 110 083	U00
-	UNION PACIFIC RAILROAD CO	320 122 019	A	320 122 019	U00
-	UNION PACIFIC RAILROAD CO	320 122 020	A	320 122 020	U00
-	UNION PACIFIC RAILROAD CO	320 130 018	I	320 130 018	U00
-	UNION PACIFIC RAILROAD CO	321 080 076	A	321 080 076	U00
-	UNION PACIFIC RAILROAD CO	321 160 034	A	321 160 034	U00

INQ = X IN SEL & ENTER PA1=NEXT PAGE PA2=PREVIOUS PAGE PF9=RETURN

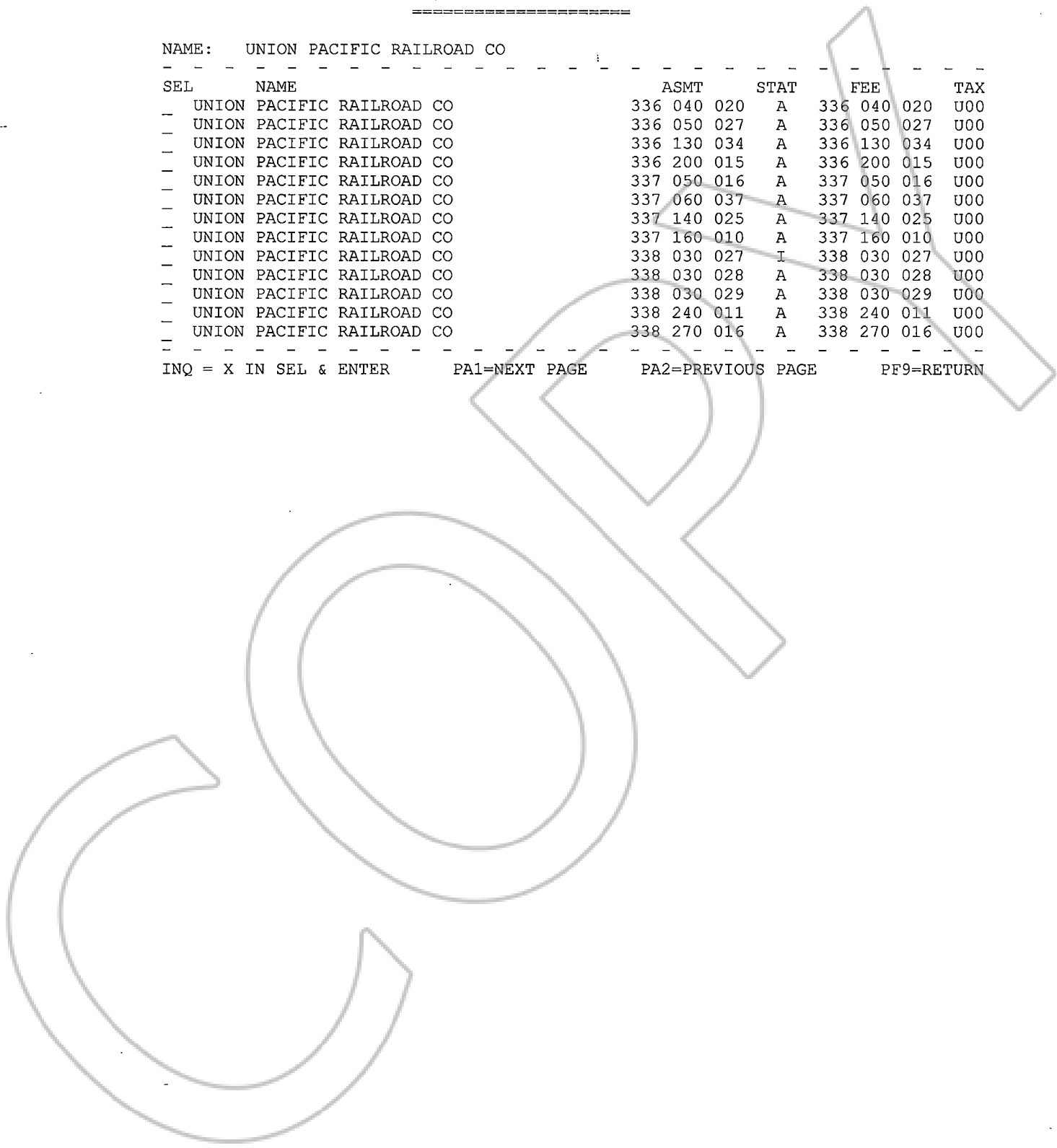


PRESS PA1 FOR NEXT PAGE OR PUT AN X IN SEL COL & PRESS ENTER FOR ASMT ROLL
 PD003 COUNTY OF TULARE 09/10/20
 ASSESSOR INQUIRY 15:34:23.3
 INQUIRY BY OWNER NAME
 =====

NAME: UNION PACIFIC RAILROAD CO

SEL	NAME	ASMT	STAT	FEE	TAX
---	UNION PACIFIC RAILROAD CO	336 040 020	A	336 040 020	U00
---	UNION PACIFIC RAILROAD CO	336 050 027	A	336 050 027	U00
---	UNION PACIFIC RAILROAD CO	336 130 034	A	336 130 034	U00
---	UNION PACIFIC RAILROAD CO	336 200 015	A	336 200 015	U00
---	UNION PACIFIC RAILROAD CO	337 050 016	A	337 050 016	U00
---	UNION PACIFIC RAILROAD CO	337 060 037	A	337 060 037	U00
---	UNION PACIFIC RAILROAD CO	337 140 025	A	337 140 025	U00
---	UNION PACIFIC RAILROAD CO	337 160 010	A	337 160 010	U00
---	UNION PACIFIC RAILROAD CO	338 030 027	I	338 030 027	U00
---	UNION PACIFIC RAILROAD CO	338 030 028	A	338 030 028	U00
---	UNION PACIFIC RAILROAD CO	338 030 029	A	338 030 029	U00
---	UNION PACIFIC RAILROAD CO	338 240 011	A	338 240 011	U00
---	UNION PACIFIC RAILROAD CO	338 270 016	A	338 270 016	U00

INQ = X IN SEL & ENTER PA1=NEXT PAGE PA2=PREVIOUS PAGE PF9=RETURN

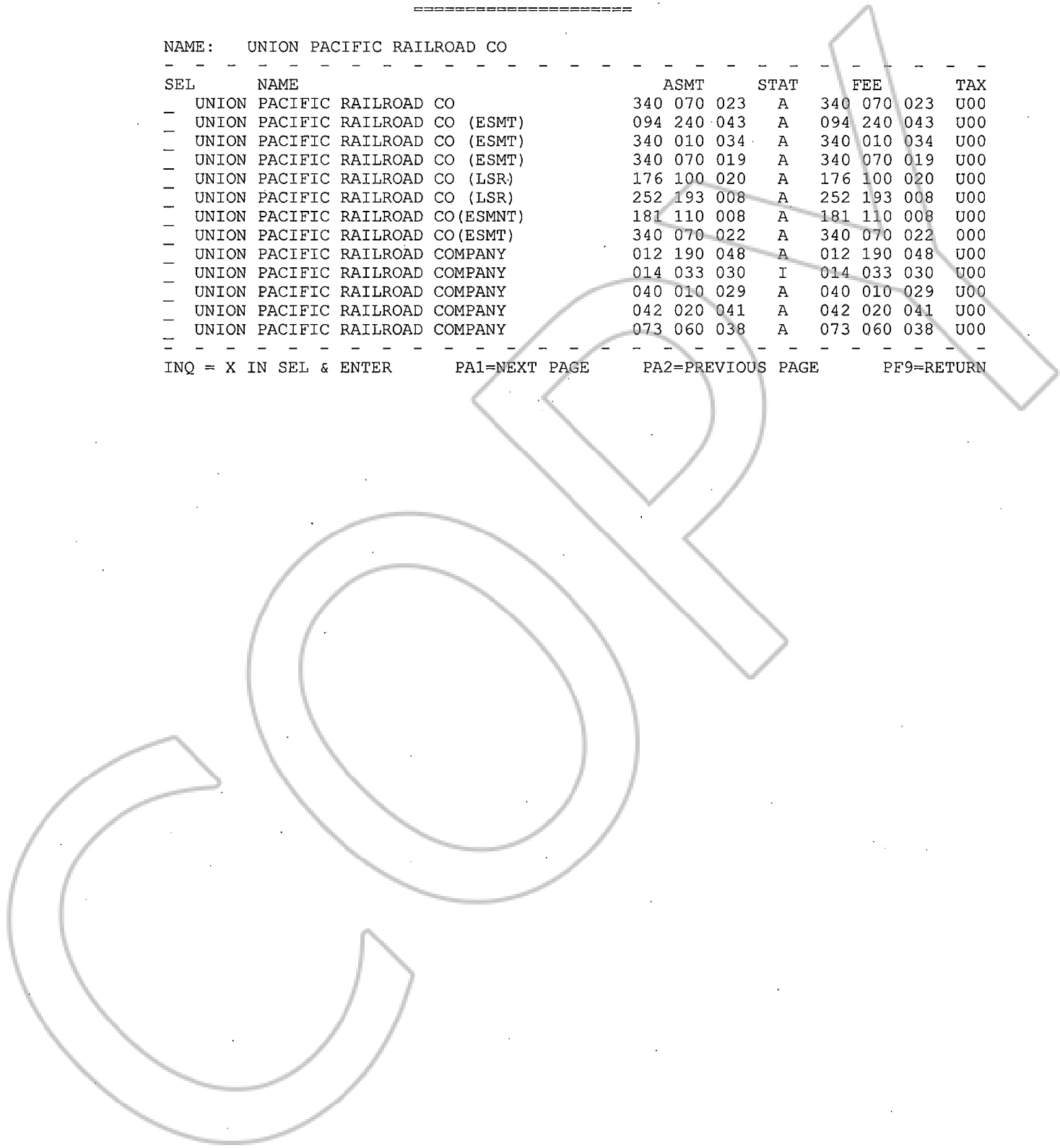


PRESS PA1 FOR NEXT PAGE OR PUT AN X IN SEL COL & PRESS ENTER FOR ASMT ROLL
 PD003 COUNTY OF TULARE 09/10/20
 ASSESSOR INQUIRY 15:34:29.4
 INQUIRY BY OWNER NAME
 =====

NAME: UNION PACIFIC RAILROAD CO

SEL	NAME	ASMT	STAT	FEE	TAX
-	UNION PACIFIC RAILROAD CO	340 070 023	A	340 070 023	U00
-	UNION PACIFIC RAILROAD CO (ESMT)	094 240 043	A	094 240 043	U00
-	UNION PACIFIC RAILROAD CO (ESMT)	340 010 034	A	340 010 034	U00
-	UNION PACIFIC RAILROAD CO (ESMT)	340 070 019	A	340 070 019	U00
-	UNION PACIFIC RAILROAD CO (LSR)	176 100 020	A	176 100 020	U00
-	UNION PACIFIC RAILROAD CO (LSR)	252 193 008	A	252 193 008	U00
-	UNION PACIFIC RAILROAD CO (ESMNT)	181 110 008	A	181 110 008	U00
-	UNION PACIFIC RAILROAD CO (ESMT)	340 070 022	A	340 070 022	000
-	UNION PACIFIC RAILROAD COMPANY	012 190 048	A	012 190 048	U00
-	UNION PACIFIC RAILROAD COMPANY	014 033 030	I	014 033 030	U00
-	UNION PACIFIC RAILROAD COMPANY	040 010 029	A	040 010 029	U00
-	UNION PACIFIC RAILROAD COMPANY	042 020 041	A	042 020 041	U00
-	UNION PACIFIC RAILROAD COMPANY	073 060 038	A	073 060 038	U00

INQ = X IN SEL & ENTER PA1=NEXT PAGE PA2=PREVIOUS PAGE PF9=RETURN

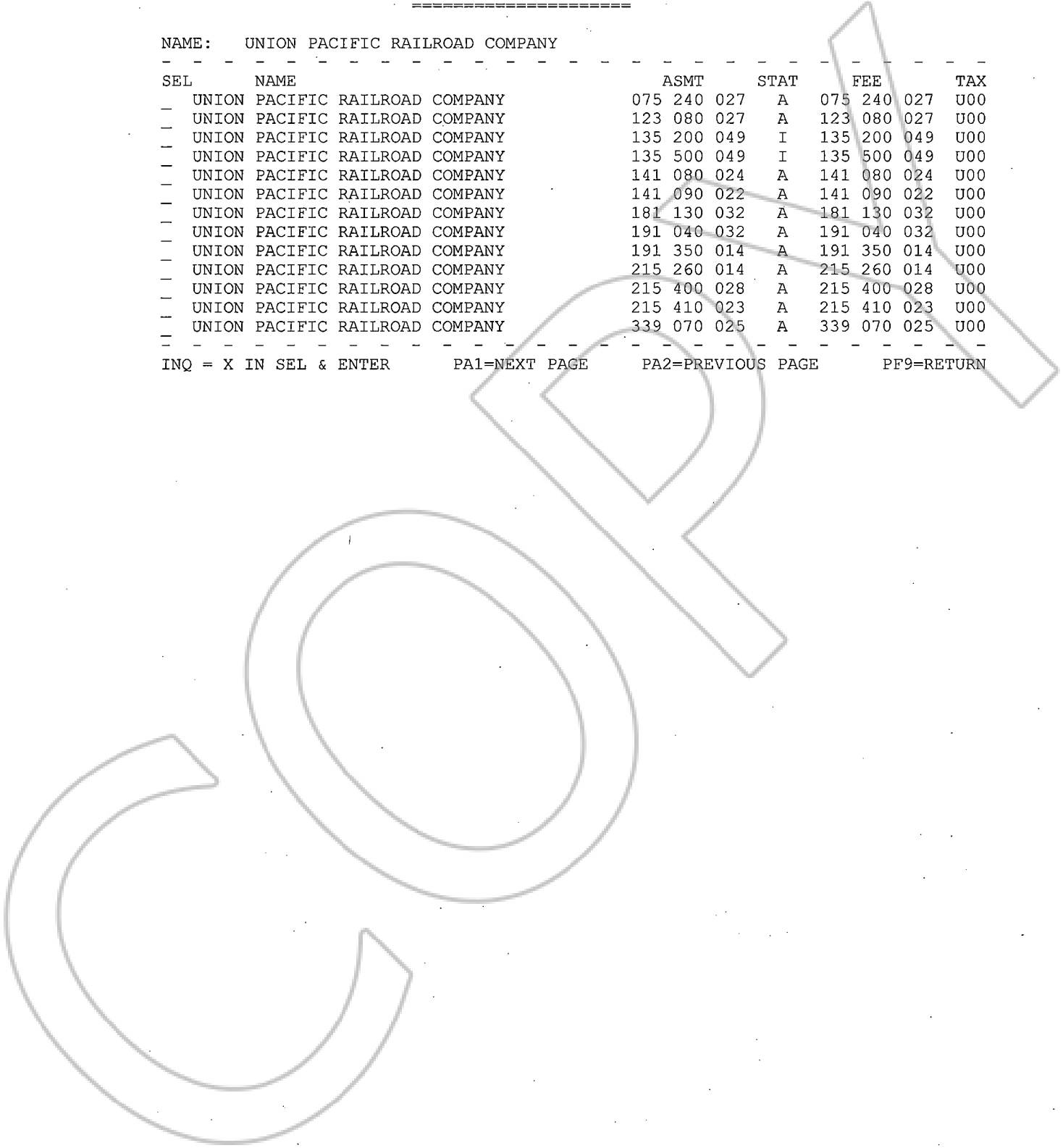


PRESS PA1 FOR NEXT PAGE OR PUT AN X IN SEL COL & PRESS ENTER FOR ASMT ROLL
 PD003 COUNTY OF TULARE 09/10/20
 ASSESSOR INQUIRY 15:34:38.7
 INQUIRY BY OWNER NAME
 =====

NAME: UNION PACIFIC RAILROAD COMPANY

SEL	NAME	ASMT	STAT	FEE	TAX
—	UNION PACIFIC RAILROAD COMPANY	075 240 027	A	075 240 027	U00
—	UNION PACIFIC RAILROAD COMPANY	123 080 027	A	123 080 027	U00
—	UNION PACIFIC RAILROAD COMPANY	135 200 049	I	135 200 049	U00
—	UNION PACIFIC RAILROAD COMPANY	135 500 049	I	135 500 049	U00
—	UNION PACIFIC RAILROAD COMPANY	141 080 024	A	141 080 024	U00
—	UNION PACIFIC RAILROAD COMPANY	141 090 022	A	141 090 022	U00
—	UNION PACIFIC RAILROAD COMPANY	181 130 032	A	181 130 032	U00
—	UNION PACIFIC RAILROAD COMPANY	191 040 032	A	191 040 032	U00
—	UNION PACIFIC RAILROAD COMPANY	191 350 014	A	191 350 014	U00
—	UNION PACIFIC RAILROAD COMPANY	215 260 014	A	215 260 014	U00
—	UNION PACIFIC RAILROAD COMPANY	215 400 028	A	215 400 028	U00
—	UNION PACIFIC RAILROAD COMPANY	215 410 023	A	215 410 023	U00
—	UNION PACIFIC RAILROAD COMPANY	339 070 025	A	339 070 025	U00

INQ = X IN SEL & ENTER PA1=NEXT PAGE PA2=PREVIOUS PAGE PF9=RETURN



ARTICLES OF INCORPORATION

of the

LOS ANGELES RAILWAY COMPANY.

KNOW ALL MEN BY THESE PRESENTS: That we, the undersigned, have this day associated ourselves together for the purpose of forming a corporation under the laws of the State of California; and we hereby certify and declare:

1. That the name of said corporation is Los Angeles Railway Company.

2. That the purposes for which said corporation is formed are as follows, to-wit:

To acquire, purchase, sell, deal in, lease, hire, own, convey in trust or otherwise, mortgage, improve, control, operate and maintain all kinds of street railways, (with all useful and convenient tracks, switches, turnouts, side-tracks, turn-tables, car-houses, power-houses, terminal accommodations, appurtenances and equipments), in, along and upon the streets, highways, avenues, roads and lands within the County of Los Angeles, in the State of California; and to lease the same, or any part thereof, to persons or corporations;

To operate said railroads by animals, wire cables and stationary engines, or by electricity or locomotive engines, or by all or any of such means, or by such other means as science, discovery or invention may provide;

To acquire, purchase, hold, convey in trust or otherwise, mortgage, sell, use and own franchises, rights and privileges relating to or concerning street railroads;

To acquire, purchase, sell, convey in trust or otherwise, mortgage and deal in letters-patent, patent rights and inventions concerning and relating or appertaining to the construction, operation and business of street railroads or the appurtenances or equipments thereof:

To acquire franchises for the production, manufacture, use and distribution of motive power and illuminating light of every description, and to lease, sell, convey in trust or otherwise, and mortgage the same:

To produce, manufacture and sell motive power and illuminating light of every description, and to manufacture, sell, lease, hire, convey in trust or otherwise, and mortgage cars and other railway equipment and appliances;

To acquire, purchase, sell, deal in, lease, hire, improve, convey in trust or otherwise, and mortgage real estate;

To carry on, conduct and engage in any business transaction or matter which may or can be included in or appertain to any of the purposes aforesaid.

3. That the place where its principal business is to be transacted is the City and County of San Francisco, in the State of California.

4. That the term for which it is to exist is fifty (50) years from and after the date of its incorporation.

5. That the number of its Directors shall be seven (7) and that the names and residences of those who are appointed for the first year are,

Names.	Residences.
Lovell White,	San Francisco, Cal.
Thomas Brown,	San Francisco, Cal.

John D. Bicknell,	Los Angeles, Cal.
A. H. Payson,	San Mateo, Cal.
George Stone,	San Francisco, Cal.
Alfred Borcl,	San Francisco, Cal.
M. H. Sherman,	Los Angeles, Cal.

6. That the amount of the capital stock of said corporation shall be Four Million Dollars, divided into forty thousand shares of the par value of One hundred Dollars each.

7. That the amount of said capital stock which has been actually subscribed is thirty-five hundred Dollars, and the following are the names of the persons by whom the same has been subscribed, to-wit:

Names of Subscribers.	No. of Shares.	Amount.
Lovell White,	five,	\$500.00
Thomas Brown,	five,	\$500.00
John D. Bicknell,	five,	\$500.00
A. H. Payson,	five,	\$500.00
George Stone,	five,	\$500.00
Alfred Borcl,	five,	\$500.00
M. H. Sherman,	five,	\$500.00

IN WITNESS WHEREOF, we have hereunto set our hands this

19th day of March, 1895.

(Signed)

A. H. Payson
Th. Brown
Lovell White
M. H. Sherman
Geo. Stone

John D. Bicknell,	Los Angeles, Cal.
A. H. Payson,	San Mateo, Cal.
George Stone,	San Francisco, Cal.
Alfred Borel,	San Francisco, Cal.
M. H. Sherman,	Los Angeles, Cal.

6. That the amount of the capital stock of said corporation shall be Four Million Dollars, divided into forty thousand shares of the par value of One hundred Dollars each.

7. That the amount of said capital stock which has been actually subscribed is thirty-five hundred Dollars, and the following are the names of the persons by whom the same has been subscribed, to-wit:

Names of Subscribers.	No. of Shares.	Amount.
Lovell White,	five,	\$500.00
Thomas Brown,	five,	\$500.00

State of California, }
CITY AND COUNTY OF SAN FRANCISCO. } SS.

I, C. F. CURRY, County Clerk of the City and County of San Francisco, State of California, hereby certify the foregoing to be a full, true and correct copy of the original Articles of Incorporation of *the Los Angeles Railway Company*

filed in my office on the *19th* day of *March* A. D. 189*5*

ATTEST my hand and my official seal, this *19th* day of *March* A. D. 189*5*


C. F. CURRY, COUNTY CLERK.

By *Ann A. Deane* Deputy County Clerk.

Will J. Beyer, M. H. Sherman and George Stone
known to me to be the persons described in and whose names are subscribed to the within instrument, and acknowledged that they executed the same.

In Witness Whereof, I have hereunto set my hand and affixed my Official Seal, at my office in the City and County of San Francisco, the day and year last above written.

Henry D. Trice
Notary Public,
In and for the City and County of San Francisco,
State of California.



Book 13497

24247

Articles
of Incorporation
of the
Los Angeles
Railway Company
(C.P.)

Dated March 19 A. D. 1895

Endorsed

Filed in the Office of the
County Clerk of the City and
County of San Francisco, State of
California, this 19th
day of March, A. D. 1895

C. F. CURRY, County Clerk,

John A. Seaman,
Deputy Clerk.

Filed in the Office of the
County Clerk of the City and
County of San Francisco, State of
California, this 20th
day of March, A. D. 1895
W. H. Brown,
Deputy Clerk.

Book 13497 - 86 - Page 232

ALFRED AT LAW
1036 SANSOME STREET
SAN FRANCISCO, CALIF.

DATE OF REQUEST

1/27/12

LOS ANGELES RAILWAY COMPANY
949 RR

SOUTHERN PACIFIC RAILROAD COMPANY
1004-RR

(FOLDER #2)

EXISTENCE TERMINATED SEPT. 30, 1955 BY AGREEMENT
OF MERGER WITH SOUTHERN PACIFIC COMPANY, A DEL. CORP. #220752

INACTIVE

2-23-103010

6-13-57

A R T I C L E S

of

INCORPORATION AND CONSOLIDATION

OF THE SOUTHERN PACIFIC RAILROAD COMPANY (OF CALIFORNIA), THE SOUTHERN PACIFIC RAILROAD COMPANY (OF ARIZONA), AND THE SOUTHERN PACIFIC RAILROAD COMPANY OF NEW MEXICO.

- 0 -

ARTICLES OF INCORPORATION AND CONSOLIDATION made and executed on the 26th day of February, A. D. 1902, by and between the SOUTHERN PACIFIC RAILROAD COMPANY, a corporation incorporated, organized and existing under the laws of the State of California, party of the first part, the SOUTHERN PACIFIC RAILROAD COMPANY, a corporation incorporated, organized and existing under the laws of the Territory of Arizona, party of the second part, and the SOUTHERN PACIFIC RAILROAD COMPANY OF NEW MEXICO, a corporation incorporated, organized and existing under the laws of the Territory of New Mexico, party of the third part,

W I T N E S S E T H :

That whereas, the said party of the first part is the owner of certain railroads constructed and projected within the State of California, described as follows:

FIRST - Commencing at the City and County of San Francisco, in the State of California, and running thence through the City and County of San Francisco, the Counties of San Mateo, Santa Clara, San Benito, Monterey, Fresno, Kings, Tulare, Kern, and San Bernardino, by way of Mojave to Needles on the Colorado River, in the County of San Bernardino, State of California, a distance of six hundred and thirty-five and eighty-seven one-

hundredths (635.87) miles, as near as may be; also a line of railroad from a point at or near Tehachapi Pass, by way of Los Angeles and across the Colorado River to the east bank thereof near Yuma, in the territory of Arizona, a distance of three hundred and fifty-six and seven-tenths (356.7) miles, as near as may be; also a line of railroad from the town of Gilroy in the county of Santa Clara, in said State, passing through said county and the counties of Santa Cruz, San Benito and Monterey, to a point at or near Salinas City, in said last-named county, a distance of thirty-five and one-tenth (35.1) miles, as near as may be; also from a point on said railroad at or near Salinas City in said last-named county to the so-called Spreckels Sugar Factory, a distance of three (3) miles, more or less; also from a point on said road aforesaid at or near Salinas City, in the county of Monterey, southerly and easterly to a point in Kern County, south of Tulare Lake, intersecting the San Joaquin Division of the said Southern Pacific Railroad, said road passing into and through the counties of Monterey, San Luis Obispo and Kern, and being as near as may be two hundred (200) miles in length; also commencing at or near Los Angeles, in the county of Los Angeles, and running thence southwesterly to San Pedro, in the same county, a distance of twenty-four and sixty-five one-hundredths (24.65) miles, as near as may be, the aggregate length of all of said railroads being one thousand two hundred and fifty-five and thirty-two one-hundredths (1,255.32) miles, as near as may be.

SECOND - Commencing at or near Hillisdale, in Santa Clara County, and running thence to a point at or near New Almaden, in Santa Clara County, a distance of seven and eight-tenths (7.8) miles, as near as may be.

THIRD - Commencing at or near Pajaro, in Monterey County, and running thence northerly and northwesterly to a point at or

near Santa Cruz, in Santa Cruz County, a distance of twenty-one and two-tenths (21.2) miles, more or less; also commencing at or near Aptos, in Santa Cruz County, and running thence northerly and northeasterly via Loma Prieta and Monte Vista to a point at or near the head waters of Aptos Creek, in the same county, a distance of ten miles, more or less; the aggregate length of said railroads being thirty-one and two-tenths (31.2) miles, more or less.

FOURTH - Commencing at or near San Miguel, in the county of San Luis Obispo, and running thence southerly through the counties of San Luis Obispo, Santa Barbara, Ventura and Los Angeles, to a point at or near Saugus, in Los Angeles County, on the line of the Southern Pacific Railroad, a distance of two hundred and fifty (250) miles, more or less; with a branch from a point at or near the Santa Ynez River in a southeasterly direction to Bompoce in Santa Barbara County, with a "Y" track or connection from said branch line to the said main line at or near Surf in Santa Barbara County, a distance of eleven (11) miles, more or less.

FIFTH - Commencing at or near Castroville, in Monterey County, and running thence southwesterly to a point at or near Monterey, thence northeasterly to Pacific Grove Retreat, and thence southwesterly to a point at or near the mouth of the Carmel River, a distance of thirty-one and twelve one-hundredths (31.12) miles, more or less, and all in the county of Monterey.

SIXTH - Commencing at or near Martinez, in Contra Costa County, and running easterly and southeasterly through the counties of Contra Costa, Alameda and San Joaquin, via Antioch, to a point at or near Tracy, in San Joaquin County, and thence in a general southeasterly direction through the counties of San Joaquin, Stanislaus, Merced, Fresno, Tulare and Kern, to a connection with the Southern Pacific Railroad at or near Pampa in the

county of Kern, a distance of three hundred and seven and fifty-eight one-hundredths (307.58) miles, more or less.

SEVENTH - Commencing at a point on the line of the Southern Pacific Railroad at or near Avon, in the county of Contra Costa, and running thence to a point on the Central Pacific Railroad at or near Pleasanton, in the county of Alameda, a distance of thirty-five (35) miles, more or less.

EIGHTH - Commencing at or near the city of Stockton, in the county of San Joaquin, and running thence easterly and northeasterly to or near Milton, in the county of Calaveras, a distance of twenty-five and sixty-eight one-hundredths (25.68) miles, more or less; also an extension thereof in a general northeasterly direction to the Big Trees, with a branch from Altaville in a northwesterly direction to Valley Springs, said extension and branch being in said county of Calaveras, the estimated length of which said extension and branch is eighty (80) miles.

NINTH - Commencing at or near Peters, in the county of San Joaquin, and running thence in a southeasterly direction through the counties of San Joaquin, Stanislaus, Merced, Madera, Fresno, Tulare and Kern to a connection with the Southern Pacific Railroad at or near Poso, in Kern County, a distance of two hundred and eighteen and sixty-nine one-hundredths (218.69) miles, more or less, with a branch from said last-mentioned line westerly to or near Modesto, in Stanislaus County, a distance of about sixteen (16) miles; a branch westerly to a point on the Central Pacific Railroad at or near Merced, in Merced County, a distance of about ten (10) miles; a branch westerly to a connection with the Central Pacific Railroad at or near Sycamore, in Fresno County, a distance of about ten (10) miles; a branch westerly to a connection with the Central Pacific Railroad at or near Fresno, in Fresno County, a distance of about ten (10)

miles; and a branch westerly to a connection with the Southern Pacific Railroad at or near Tulare, in Tulare County, a distance of about sixteen (16) miles, aggregating in all two hundred and eighty and sixty-nine one-hundredths (280.69) miles, more or less.

TENTH - Commencing at or near Berenda, in the county of Madera, running thence northeasterly to a point at or near Perry's Ranch, in said county, a distance of twenty-five (25) miles, more or less.

ELEVENTH - Commencing at or near Los Angeles, in the county of Los Angeles, and running thence southeasterly to Anaheim and Santa Ana, in the county of Orange, and thence southeasterly through the counties of Los Angeles, Orange and San Diego, to a point at or near the city of San Diego, a distance of one hundred and forty (140) miles, more or less, with a branch from Miraflores, in said county of Orange, to Tustin, in same county, a distance of twelve miles, more or less; also a branch from Anaheim, in said county to Los Alamitos, and thence to Long Beach, in the county of Los Angeles, a distance of twenty (20) miles, more or less.

TWELFTH - Commencing at or near Los Angeles, in the county of Los Angeles, and running thence northwesterly to Santa Monica, in same county, a distance of eighteen and fifty one-hundredths (18.50) miles, more or less; also commencing at a point near the town of Santa Monica, on said last-mentioned line, and running thence westerly to the Soldiers' Home Grounds (with a branch line thereto forming the west arm of a "Y" at the Home Junction Station of said railroad, and running thence easterly to the Soldiers' Home Branch), the estimated length of which is three miles, all in said county of Los Angeles.

THIRTEENTH - Commencing at a point on the line of the Wilmington Division of the Southern Pacific Railroad between

the towns of Wilmington and San Pedro, in the county of Los Angeles, and running thence southwesterly through said town of San Pedro to a point at or near Point Hermin, thence westerly through the lands of the San Pedro Harbor, Dock and Land Association, to a point at or near the westerly boundary of said lands, all in said county of Los Angeles, and being five miles in length, more or less.

FOURTEENTH - Commencing at or near Long Beach, in the county of Los Angeles, and running thence in a general northeasterly direction to Whittier, thence northwesterly to a point at or near Ramona, a distance of thirty (30) miles, more or less; also commencing at or near Los Angeles, running thence easterly to Bassett, and thence in a northeasterly direction to a point on or near San Dimas Creek, thence in a southeasterly direction to Pomona, a distance of thirty-seven (37) miles, more or less.

FIFTEENTH - Commencing at or near Long Beach Junction, in the county of Los Angeles, and running thence to the town of Long Beach, and thence in an easterly direction to the boundary line between the Rancho Los Cerritos and Rancho Los Alamitos, in the county of Los Angeles, a distance of four (4) miles, more or less.

SIXTEENTH - Commencing at or near Ramona, in Los Angeles County, and running thence to a point at or near Crafton, in the county of San Bernardino, a distance of seventy-one (71) miles, more or less.

SEVENTEENTH - Commencing at the City and County of San Francisco, State of California, and running thence in a general southerly direction by the most practicable route to San Bruno, in the county of San Mateo, the estimated length of which is eleven miles. Also commencing at South San Francisco, in said county of San Mateo, and running thence in a general northwest-

miles, more or less.

EIGHTEENTH - Commencing at Kings City, in the county of Monterey, and running thence in a general easterly direction to Lewis Creek, in the county of Monterey, the estimated length of which is fifteen (15) miles.

NINETEENTH - Commencing at Paso Robles, in the county of San Luis Obispo, and running thence in a general southeasterly direction to Carisso Plains, in the same county, the estimated length of which is fifty-six (56) miles.

TWENTIETH - Commencing at San Luis Obispo, in the county of San Luis Obispo, and running thence in a general southeasterly direction to a point on the Santa Ynez River at Santa Ynez Mission, in the county of Santa Barbara, the estimated length of which is eighty (80) miles.

TWENTY-FIRST - Commencing at a point at or near the mouth of the Santa Ynez River, in the county of Santa Barbara, and running thence in a general southeasterly direction via Lompoc to Santa Ynez Mission, in said County of Santa Barbara, the estimated length of which is thirty-five (35) miles.

TWENTY-SECOND - Commencing at San Buenaventura, in the county of Ventura, and running thence in a general easterly direction via Hueneme Plains and San Fernando Valley to Los Angeles, in the county of Los Angeles, the estimated length of which is seventy (70) miles.

TWENTY-THIRD - Commencing at Santa Monica, in the county of Los Angeles, and running thence in a general westerly direction to the new wharf west of Santa Monica Canon, in said county, the estimated length of which is three (3) miles.

TWENTY-FOURTH - Commencing at Ontario, in the county of San Bernardino, and running thence southeasterly via Chino and South Riverside to Elsinore, in the county of Riverside, the estimated length of which is forty-one (41) miles.

TWENTY-FIFTH - Commencing at San Bernardino, in the county of San Bernardino, and running thence in a general southerly direction, via Colton and Riverside, to South Riverside, in the county of Riverside, and thence in a northwesterly direction to Pomona, in the county of Los Angeles, the estimated length of which is forty-three (43) miles.

TWENTY-SIXTH - Commencing at Declez, in the county of San Bernardino, and running thence in a general southerly direction to Declezville, in the same county, the estimated length of which is three (3) miles.

TWENTY-SEVENTH - Commencing at Redlands Junction, in the county of San Bernardino, and running thence in a general easterly direction via Redlands and Crafton to Yucaipa Valley, in the county of San Bernardino, the estimated length of which is fifteen (15) miles.

TWENTY-EIGHTH - Commencing at San Bernardino, in the county of San Bernardino, and running thence in a general southeasterly direction to Motor Junction, in said county, the estimated length of which is eight (8) miles.

TWENTY-NINTH - Commencing at Collis, in the county of Fresno, and running thence in a general easterly direction to Fresno, in the same county, the estimated length of which is sixteen (16) miles.

THIRTIETH - Commencing at Mendota, in the county of Fresno, and running thence in a general southeasterly direction to Lokern, in the county of Kern, the estimated length of which is one hundred and ten (110) miles.

THIRTY-FIRST - Commencing at Lokern, in the county of Kern, and running thence in a general easterly direction to Rio Bravo, in the same county, the estimated length of which is Sixteen (16) miles.

THIRTY-SECOND - Commencing at Stevens, in the county of Kern, and running thence in a general easterly direction to Bakersfield, in the same county, the estimated length of which is fifteen (15) miles.

THIRTY-THIRD - Commencing at Lokern, in the county of Kern, and running thence in a general southwesterly direction to Asphalto, in the same county, the estimated length of which is ten miles.

THIRTY-FOURTH - Commencing at Stevens, in the county of Kern, and running thence in a general southerly direction via Sunset Asphaltum Beds, and thence in a general easterly and northerly direction to Pampa, in the county of Kern, the estimated length of which is fifty-six (56) miles.

THIRTY-FIFTH - Commencing at the city of Fresno, in the county of Fresno, and running thence in a general northeasterly direction via the town of Pollasky, on the San Joaquin River, to a point near the head of the San Joaquin River, in said county, the estimated length of which is seventy-five (75) miles.

THIRTY-SIXTH - Commencing at Montpellier, in the county of Stanislaus, and running thence in an easterly and northerly direction to the Yosemite Valley, in Mariposa County, the estimated length of which is ninety-two miles.

THIRTY-SEVENTH - Commencing at Shorb in the county of Los Angeles, running thence in a northerly direction to Pasadena in said county, a distance of five miles, more or less.

THIRTY-EIGHTH - Commencing at Shorb, in the county of Los Angeles, running thence in a northeasterly direction, via Monrovia and Duarte, to San Bernardino, in the county of San Bernardino, a distance of fifty-three miles, more or less.

THIRTY-NINTH - From Los Angeles to Shorb via San Gabriel Valley in a northeasterly direction, a distance of six (6) miles, more or less.

FORTIETH - Commencing at the City and County of San Francisco, and running thence to and through the counties of Alameda, Contra Costa, Solano, Yolo, Sacramento, Colusa and Tehama, to a point in Tehama County, a distance of one hundred and ninety-seven (197) miles, more or less; with a branch from a point on said main line at or near Davisville, in the county of Yolo, to the city of Sacramento, in the county of Sacramento, a distance of thirteen (13) miles, more or less; also, such wharves and docks as may be necessary to the working and operating of said road and its branches, and ferries to connect the same with the city of San Francisco, a distance in all of two hundred and ten (210) miles, more or less.

FORTY-FIRST - Commencing at or near Winters, in the county of Yolo, State aforesaid; and running thence northwesterly up Berryessa Valley, through and into the counties of Yolo, Solano, Napa, Lake and Mendocino, to Clear Lake, and thence to a point at or near Ukiah, in Mendocino County, a distance of one hundred and five (105) miles, more or less.

FORTY-SECOND - Commencing at or near Woodland, in the county of Yolo, and running thence in a general northwesterly direction, to a point at or near Lakeport, in the county of Lake, a distance of one hundred (100) miles, more or less.

FORTY-THIRD - Commencing at or near the town of Willows, in the county of Colusa, and running thence in a general northwesterly direction, to a point in, at or near Round Valley, in the county of Mendocino, a distance of seventy-five (75) miles, more or less.

FORTY-FOURTH - Commencing at or near Elmira, in the county of Solano and running thence in a general northerly direction, to a point at or near Madison, in the county of Yolo, a distance of twenty-eight and fifty-five one-hundredths (28.55) miles, more or less.

FORTY-FIFTH - Commencing at or near the junction of Otter

or Hog Slough with the South Fork of the Mokelumne River; thence passing through the county of San Joaquin and the adjoining county of Calaveras to a point about nine and eighty-hundredths (9.80) miles east of the west line of Calaveras County, a distance of thirty-nine and sixty hundredths (39.60) miles, more or less.

FORTY-SIXTH - Commencing at or near Sacramento City, in the county of Sacramento, and running thence in a general northeasterly direction to Folsom; thence southeasterly to a point at or near Latrobe; thence northeasterly, through Shingle Springs, to a point at or near Placerville, in El Dorado County, a distance of sixty and fifty one-hundredths (60.50) miles, more or less.

FORTY-SEVENTH - Commencing at or near the town of Santa Rosa, in the county of Sonoma, and running thence through the counties of Sonoma and Napa, to or near to the town of Benicia, in the county of Solano, a distance of fifty (50) miles, more or less.

FORTY-EIGHTH - Commencing at or near the town of Galt, in the county of Sacramento, and running thence in a general northeasterly direction, to or near to Ione, in the county of Amador, a distance of twenty-seven and twenty one-hundredths (27.20) miles, more or less.

FORTY-NINTH - Commencing at or near Shell Mound, in the county of Alameda, and running thence in a general easterly direction, to or near to North Berkeley Station, in said county, a distance of three and eighty-four one-hundredths (3.84) miles, more or less.

FIFTIETH - Commencing at a point in the city of Marysville thence from said point, crossing Feather River into the county of Sutter, and thence on a practicable line to Knights Landing, in the county of Yolo, a distance of twenty-eight (28) miles, more or less.

FIFTY-FIRST - Commencing at the city of Marysville, in the county of Yuba, State of California, and running thence to the town of Oroville, in the county of Butte, in said State, a distance of twenty-seven (27) miles, more or less.

FIFTY-SECOND - From the city of Vallejo, Solano County, California, to the city of Sacramento; also from a point in said line at Davisville, Yolo County, to Marysville, in Yuba County; also from a point in said first-named line at or near Adelante, to a point at or near Sonoma, thence to a point at or near Petaluma, thence to a point at or near Santa Rosa, thence to a point at or near Healdsburg, and thence to Cloverdale, with a branch from Santa Rosa, via West Bloomfield, to Bodega Corners; also from said intersection at Adelante to Calistoga, and thence, via Knights Valley, to Healdsburg, an aggregate length of two hundred and forty-seven (247) miles, more or less.

FIFTY-THIRD - Commencing at Goshen, in the county of Tulare, and running thence via Visalia to Exeter in said county, a distance of seventeen (17) miles, more or less.

And, whereas, the said party of the second part is the owner of that certain line of railroad in the Territory of Arizona, described as follows:

Commencing on the west boundary of said Territory, at the town or village of Yuma, and in the center of the Colorado River three hundred and thirty (330) feet more or less west of the center line, produced northerly, of Main Street in said village of Yuma; running thence easterly following as near as practicable the thirty-second (32nd) parallel of north latitude to the eastern boundary line of said Territory at a point that is sixty (60) miles more or less north of the intersection of said boundary line with the international boundary line between the United States and Mexico.

And, whereas, the party of the third part is the owner of that certain line of railroad in the Territory of New Mexico, described as follows:

Commencing on the west boundary line of the Territory of New Mexico, sixty (60) miles more or less north of the intersection of said boundary with the international boundary line between the United States and Mexico, running thence easterly following as near as practicable the thirty-second (32nd) parallel of north latitude to a point in the center of the Rio Grande, seventeen hundred (1700) feet more or less (measured along said center line) north of said international boundary line, and connecting with the western end of the Galveston, Harrisburg & San Antonio Railway, a corporation organized under the laws of the State of Texas.

And, whereas, pursuant to the laws of the State of California, and of the Territories of Arizona and New Mexico, in such case made and provided, the respective Boards of Directors of said corporations, parties hereto, have agreed upon the consolidation of said corporations, their capital stocks, properties, roads, equipments, adjuncts, franchises, claims, demands, contracts, agreements, obligations, debts, liabilities and assets of every kind and description upon the terms and in the manner hereinafter set forth in full; and

Whereas, stockholders of said respective corporations, parties hereto, representing more than three-fourths of the subscribed capital stock of their respective corporations, have, in writing, consented to and ratified and confirmed said consolidation upon the terms and in the manner hereinafter set forth in full, which said consent, ratification and confirmation by said stockholders of the parties hereto is evidenced by the written memoranda annexed hereto, which said memoranda are respectively signed by stockholders representing more than three-fourths of the capital stock and more than three-fourths of the subscribed capital stock of their respective corporations, parties hereto, as aforesaid:

NOW, THEREFORE, KNOW ALL MEN BY THESE PRESENTS:

That the parties hereto, pursuant to the laws of the State of California, the Territory of Arizona, and the Territory of New Mexico, in such cases made and provided, do hereby consolidate their capital stocks, properties, roads, equipments, adjuncts, franchises, claims, demands, contracts, agreements, obligations, debts, liabilities and assets of every kind and description, and, in pursuance of said consolidation, and in order to more fully carry the same into force and effect, do hereby adopt the following Articles of Incorporation and Con-

solidation:

I.

The name of said new and consolidated corporation shall be "SOUTHERN PACIFIC RAILROAD COMPANY".

II.

The purpose for which said consolidated corporation is formed is as follows, to-wit:

To purchase, acquire, construct, lease, hire, rent, own, control, maintain and operate lines of railroad, telegraph and telephone within the State of California, the Territory of Arizona and the Territory of New Mexico, and to carry passengers and freight on and over said lines of railroad for hire, and to maintain and operate lines of telegraph and telephone in connection therewith, and to demise and lease any or all of said lines of railroad, telephone or telegraph to other persons or corporations as may be permitted by law.

The kinds of railroads to be purchased, acquired, constructed, leased, hired, rented, owned, controlled, maintained, operated, demised and leased as aforesaid by the said consolidated corporation are railroads having either a standard gauge or a narrow gauge and one or more tracks, with all necessary switches, side-tracks, turn-outs, turn-tables, terminal accommodations, station houses, machine shops, and all other adjuncts and appliances necessary or convenient to the operation of the same; said railroads to be operated by steam locomotives, or any other motive power which may be authorized by law.

III.

The place where the principal business of said corporation is to be transacted is the City and County of San Francisco, in the State of California.

IV.

The term for which said corporation is to exist is fifty

(50) years from and after the date hereof.

V.

The number of directors of said corporation shall be eleven, and the names and residences of the persons appointed to act as such until their successors are elected and qualified are as follows:

<u>Names</u>	<u>Residences</u>
E. H. HARRIMAN	NEW YORK, N. Y.
CHAS. H. TWEED	NEW YORK, N. Y.
J. KRUTTSCHNITT	SAN FRANCISCO, CAL.
N. T. SMITH	SAN CARLOS, CAL.
J. L. WILLCUTT	OAKLAND, CAL.
WM. F. HERRIN	SAN FRANCISCO, CAL.
WM. SPROULE	SAN FRANCISCO, CAL.
HOMER S. KING	SAN FRANCISCO, CAL.
ALVINZA HAYWARD	SAN MATEO, CAL.
J. S. SLAUSON	LOS ANGELES, CAL.
JAS. K. WILSON	SAN FRANCISCO, CAL.

VI.

The amount of the capital stock of said corporation shall be one hundred and fifty-nine million, four hundred and fifty-five thousand dollars (\$159,455,000), divided into one million, five hundred and ninety-four thousand, five hundred and fifty (1,594,550) shares of the par value of one hundred dollars (\$100) each, which said amount of capital stock does not exceed the amount actually required for the purposes of the said corporation as estimated by competent engineers as will appear by the written estimate of competent engineers duly signed by said engineers and attached hereto, and made a part hereof.

VII.

The amount of said capital stock which has been actually subscribed is one hundred and twenty-eight million, three hun-

dred and seven thousand, nine hundred and sixty dollars (\$128,307,960), consisting of one million, two hundred and eighty-three thousand and seventy-nine shares and 60/100 of a share (1,283,079 60/100), which have been subscribed for by and allotted to the stockholders of the constituent corporations hereof pursuant to and in accordance with the terms of said consolidation hereinafter set forth in full, in the following proportions and amounts, to-wit:

To the Southern Pacific Railroad Company (of California), and its stockholders, one million and fourteen thousand, two hundred and forty-one shares and 60/100 of a share (1,014,241-60/100).

To the Southern Pacific Railroad Company (of Arizona), and its stockholders, one hundred and ninety-nine thousand, nine hundred and fifty (199,950) shares.

To the Southern Pacific Railroad Company of New Mexico, and its stockholders, sixty-eight thousand eight hundred and eighty-eight (68,888) shares.

That all of said shares so subscribed and allotted have been fully paid up by the stockholders of said several constituent corporations, and are to be issued to said stockholders pursuant to and in accordance with the terms and conditions of the said consolidation, which said terms and conditions are hereinafter set forth in full.

X VIII.

The termini of the road or roads and branches of said consolidated Company are as follows:

FIRST - Commencing at the City and County of San Francisco, in the State of California, and running thence through the City and County of San Francisco, the counties of San Mateo,

Santa Clara, San Benito, Monterey, Fresno, Kings, Tulare, Kern and San Bernardino, by way of Mojave to Needles on the Colorado River, in the county of San Bernardino, State of California, a distance of six hundred and thirty-five and eighty-seven one-hundredths (635.87) miles, as near as may be; also a line of railroad from a point at or near Tehachapi Pass, in the State of California, by way of Los Angeles and across the Colorado River to the east bank thereof near Yuma, in the territory of Arizona, a distance of three hundred and fifty-six and seven-tenths miles, as near as may be; also a line of railroad from the town of Gilroy in the county of Santa Clara, in said State, passing through said county and the counties of Santa Cruz, San Benito and Monterey, to a point at or near Salinas City, in said last-named county, a distance of thirty-five and one-tenth miles, as near as may be; also from a point on said railroad at or near Salinas City in said last-named county to the so-called Spreckels Sugar Factory, a distance of three miles, more or less; also from a point on said road aforesaid at or near Salinas City, in the county of Monterey, southerly and easterly to a point in Kern County, south of Tulare Lake, intersecting the San Joaquin Division of the said Southern Pacific Railroad, said road passing into and through the counties of Monterey, San Luis Obispo and Kern, and being as near as may be two hundred miles in length; also commencing at or near Los Angeles, in the county of Los Angeles, State of California, and running thence southwesterly to San Pedro, in the same county, a distance of twenty-four and sixty-five one-hundredths miles, as near as may be, the aggregate length of all of said railroads being one thousand two hundred and fifty-five and thirty-two one-hundredths miles, as near as may be.

SECOND - Commencing at or near Hillsdale, in Santa Clara County, State of California, and running thence to a point at or

near New Almaden, in Santa Clara County, a distance of seven and eight-tenths miles, as near as may be.

THIRD - Commencing at or near Pajaro, in Monterey County, State of California, and running thence northerly and northwesterly to a point at or near Santa Cruz, in Santa Cruz County, a distance of twenty-one and two-tenths miles, more or less, with a "Y" or branch track at Pajaro connecting said line with the Southern Pacific railroad from Gilroy to Salinas; also commencing at or near Aptos, in said Santa Cruz County, and running thence northerly and northeasterly via Loma Prieta and Monte Vista to a point at or near the headwaters of Aptos Creek, in the same county, a distance of ten miles, more or less; the aggregate length of said railroads being thirty-one and two-tenths miles, more or less.

FOURTH - Commencing at or near San Miguel, in the county of San Luis Obispo, State of California, and running thence southerly through the counties of San Luis Obispo, Santa Barbara, Ventura and Los Angeles, to a point at or near Saugus, in Los Angeles County, on the line of the Southern Pacific Railroad, a distance of two hundred and fifty miles, more or less; with a branch from a point on said line at Guadalupe in said county of Santa Barbara in a southeasterly direction to Betteravia in said county, a distance of four and fifty-hundredths miles, more or less; and a branch from a point at or near the Santa Ynez River in a southeasterly direction to Lompoc in Santa Barbara County, with a "Y" track or connection from said branch line to the said main line at or near Surf in Santa Barbara County, a distance of eleven miles, more or less; and a branch from a point on said line at San Buenaventura in Ventura County, in a northeasterly direction to Nordhoff in said county, a distance of sixteen miles, more or less.

FIFTH - Commencing at or near Castroville, in Monterey

County, State of California, and running thence southwesterly to a point at or near Monterey, thence northeasterly to Pacific Grove Retreat, and thence southwesterly to a point at or near the mouth of the Carmel River, a distance of thirty-one and twelve one-hundredths miles, more or less, and all in the county of Monterey.

SIXTH - Commencing at or near Martinez, in Contra Costa County, State of California, and running easterly and southeasterly through the counties of Contra Costa, Alameda and San Joaquin, via Antioch, to a point at or near Tracy, in San Joaquin County, and thence in a general southeasterly direction through the counties of San Joaquin, Stanislaus, Merced, Fresno, Tulare and Kern, to a connection with the Southern Pacific Railroad at or near Pampa in the county of Kern, a distance of three hundred and seven and fifty-eight one-hundredths miles, more or less; also commencing at Firebaugh in the county of Fresno, State of California, and running thence in a northeasterly direction to Madera in the county of Madera (there connecting with the Central Pacific railroad), a distance of twenty-five miles, more or less.

SEVENTH - Commencing at a point on the line of the Southern Pacific Railroad at or near Avon, in the county of Contra Costa, State of California, and running thence to a point on the Central Pacific Railroad at or near Pleasanton, in the county of Alameda, a distance of thirty-five miles, more or less.

EIGHTH - Commencing at or near the city of Stockton, in the county of San Joaquin, State of California, and running thence easterly and northeasterly to or near Milton, in the county of Calaveras, a distance of twenty-five and sixty-eight one-hundredths miles, more or less; also an extension thereof in a general northeasterly direction to the Big Trees, with a branch from Altaville in a northwesterly direction to Valley

Springs, said extension and branch being in said County of Calaveras, the estimated length of which said extension and branch is eighty miles; also a branch from Walley Springs, via Paloma, to the Gwin Mine in said County of Calaveras, a distance of ten miles more or less.

NINTH - Commencing at or near Peters, in the County of San Joaquin, State of California, and running thence in a southeasterly direction through the counties of San Joaquin, Stanislaus, Merced, Madera, Fresno, Tulare and Kern to a connection with the Southern Pacific Railroad at or near Poso in Kern County, a distance of two hundred and eighteen and sixty-nine one-hundredths miles, more or less, with a branch from said last-mentioned line westerly to or near Modesto in Stanislaus County, a distance of about sixteen miles; a branch westerly to a point on the Central Pacific Railroad at or near Merced in Merced County, a distance of about ten miles; a branch westerly to a connection with the Central Pacific Railroad at or near Sycamore in Fresno County, a distance of about ten miles; a branch westerly to a connection with the Central Pacific Railroad at or near Fresno in Fresno County, a distance of about ten miles; and a branch westerly to a connection with the Southern Pacific Railroad at or near Tulare in Tulare County, a distance of about sixteen miles, aggregating in all two hundred and eighty and sixty-nine one-hundredths miles, more or less.

TENTH - Commencing at or near Berenda in the County of Madera, State of California, running thence northeasterly to a point at or near Perry's Ranch in said county, a distance of twenty-five miles, more or less.

ELEVENTH - Commencing at or near Los Angeles in the County of Los Angeles, State of California, and running thence

southeasterly to Anaheim and Santa Ana in the County of Orange, and thence southeasterly through the counties of Los Angeles, Orange, and San Diego, to a point at or near the City of San Diego, a distance of one hundred and forty miles, more or less; with a branch from Miraflores in said County of Orange, to Tustin, in same county, a distance of twelve miles, more or less; also a branch from Anaheim in said County of Orange to Los Alamitos, and thence to Long Beach in the County of Los Angeles, a distance of twenty miles, more or less; also a branch from Santa Ana in said County of Orange, to Newport and to the end of the wharf there, a distance of twelve miles, more or less, and a branch from Newport via Smeltzers to Benedict in the said County of Orange, a distance of sixteen miles, more or less.

TWELFTH - Commencing at or near Los Angeles in the County of Los Angeles, State of California, and running thence northwesterly to Santa Monica in same county, a distance of eighteen and fifty one-hundredths miles, more or less; also commencing at a point near the town of Santa Monica, on said last-mentioned line, and running thence westerly to the Soldiers' Home Grounds (with a branch line thereto forming the west arm of a "Y" at the Home Junction Station of said railroad, and running thence easterly to the Soldiers' Home Branch), the estimated length of which is three miles, all in said County of Los Angeles.

THIRTEENTH - Commencing at a point on the line of the Wilmington Division of the Southern Pacific Railroad between the towns of Wilmington and San Pedro in the County of Los Angeles, State of California, and running thence southwesterly through said town of San Pedro to a point at or near Point Fermin, thence westerly through the lands of the San Pedro Harbor, Dock and Land Association, to a point at or near the west-

erly boundary of said lands, all in said County of Los Angeles, and being five miles in length, more or less; also commencing at a point on said line one mile southwest of the "Station Point" of Wilmington railroad station, and running thence from said point of commencement, curving to the left, and thence tangent southeasterly, crossing "Wilmington Channel" and continuing parallel with Third Street and distant thirty feet northeasterly therefrom, and the prolongations thereof in the town of East San Pedro, to the shore line of the Pacific Ocean, which bounds Terminal Island on the southeast, a distance of one mile, more or less.

FOURTEENTH - Commencing at or near Long Beach, in the County of Los Angeles, State of California, and running thence in a general northeasterly direction to Whittier, thence northwesterly to a point at or near Ramona, a distance of thirty miles, more or less; also commencing at or near Los Angeles, running thence easterly to Bassett, and thence in a northeasterly direction to a point on or near San Dimas Creek, thence in a southeasterly direction to Pomona, a distance of thirty-seven miles, more or less.

FIFTEENTH - Commencing at or near ^{Thenard formerly} Long Beach Junction, in the County of Los Angeles, State of California, and running thence to the town of Long Beach, and thence in an easterly direction to the boundary line between the Rancho Los Cerritos and Rancho Los Alamitos, in the County of Los Angeles, a distance of four miles, more or less.

SIXTEENTH - Commencing at or near Ramona, in Los Angeles County, State of California, and running thence to a point at or near Crafton, in the County of San Bernardino, a distance of seventy-one miles, more or less.

SEVENTEENTH - Commencing at the City and County of San

Francisco, State of California, and running thence in a general southerly direction by the most practicable route to San Bruno, in the County of San Mateo, the estimated length of which is eleven miles; also commencing at South San Francisco, in said County of San Mateo, and running thence in a general northwesterly direction to Baden in said county, a distance of two miles, more or less.

EIGHTEENTH - Commencing at Kings City, in the County of Monterey, State of California, and running thence in a general easterly direction to Lewis Creek in the County of Monterey, the estimated length of which is fifteen miles.

NINETEENTH - Commencing at Paso Robles in the County of San Luis Obispo, State of California, and running thence in a general southeasterly direction to Carisso Plains, in the same county, the estimated length of which is fifty-six miles.

TWENTIETH - Commencing at San Luis Obispo, in the County of San Luis Obispo, State of California, and running thence in a general southeasterly direction to a point on the Santa Ynez River at Santa Ynez Mission, in the County of Santa Barbara, the estimated length of which is eighty miles.

TWENTY-FIRST - Commencing at a point at or near the mouth of the Santa Ynez River, in the County of Santa Barbara, State of California, and running thence in a general southeasterly direction via Lompoc to Santa Ynez Mission in said County of Santa Barbara, the estimated length of which is thirty-five miles.

TWENTY-SECOND - Commencing at Montalvo, in the County of Ventura, State of California, and running thence in a general easterly direction via Hueneme Plains and San Fernando Valley to Burbank in the County of Los Angeles, the estimated length of which is sixty-three miles; also a branch from Oxnard in the

County of Ventura, State of California, to Hueneme in said county, a distance of four miles, more or less.

TWENTY-THIRD - Commencing at Santa Monica in the County of Los Angeles, State of California, and running thence in a general westerly direction to the new wharf west of Santa Monica Canyon in said county, the estimated length of which is three miles.

TWENTY-FOURTH - Commencing at Ontario, in the County of San Bernardino, State of California, and running thence southeasterly via Chino and South Riverside to Elsinore, in the County of Riverside, the estimated length of which is forty-one miles.

TWENTY-FIFTH - Commencing at San Bernardino in the County of San Bernardino, State of California, and running thence in a general southerly direction, via Colton and Riverside, to South Riverside in the County of Riverside, and thence in a northwesterly direction to Pomona, in the county of Los Angeles, the estimated length of which is forty-three miles.

TWENTY-SIXTH - Commencing at Declez, in the County of San Bernardino, State of California, and running thence in a general southerly direction to Declezville in the same county, the estimated length of which is three miles.

TWENTY-SEVENTH - Commencing at Redlands Junction in the County of San Bernardino, State of California, and running thence in a general easterly direction via Redlands and Crafton to Yucaipa Valley in the County of San Bernardino, the estimated length of which is fifteen miles.

TWENTY-EIGHTH - Commencing at San Bernardino, in the County of San Bernardino, State of California, and running thence in a general southeasterly direction to Motor Junction in said county, the estimated length of which is eight miles.

TWENTY-NINTH - Commencing at Collis in the County of Fresno, State of California, and running thence in a general easterly direction to Fresno in the same county, the estimated length of which is sixteen miles.

THIRTIETH - Commencing at Mendota in the County of Fresno, State of California, and running thence in a general southeasterly direction to Lokern in the County of Kern, the estimated length of which is one hundred and ten miles.

THIRTY-FIRST - Commencing at Lokern in the County of Kern, State of California, and running thence in a general easterly direction to Rio Bravo in the same county, the estimated length of which is sixteen miles.

THIRTY-SECOND - Commencing at Stevens in the County of Kern, State of California, and running thence in a general easterly direction to Bakersfield in the same county, the estimated length of which is fifteen miles.

THIRTY-THIRD - Commencing at Lokern in the County of Kern, State of California, and running thence in a general southwesterly direction to Olig in the same county, the estimated length of which is fifteen miles.

THIRTY-FOURTH - Commencing at Stevens in the County of Kern, State of California, and running thence in a general southerly direction via Sunset Asphaltum Beds, and thence in a general easterly and northerly direction to Pampa in the County of Kern, the estimated length of which is fifty-six miles.

THIRTY-FIFTH - Commencing at a point on the main line of the Southern Pacific Railroad, known as Oil Junction, five miles northwest of Bakersfield in the County of Kern, State of California, and running thence easterly toward Oil City in said County, a distance of seven miles, more or less, with a "Y" track connecting the same with said main line, together with

a spur track from a point on said last described line near Oil City, and running thence in a general northerly direction a distance of three miles, more or less.

THIRTY-SIXTH - Commencing at the City of Fresno in the County of Fresno, State of California, and running thence in a general northeasterly direction via the town of Pollasky on the San Joaquin River, to a point near the head of the San Joaquin River in said county, the estimated length of which is seventy-five miles.

THIRTY-SEVENTH - Commencing at Montpellier in the County of Stanislaus, State of California, and running thence in an easterly and northerly direction to the Yosemite Valley in Mariposa County, the estimated length of which is ninety-two miles.

THIRTY-EIGHTH - Commencing at Shorb in the County of Los Angeles, State of California, running thence in a northerly direction to Pasadena in said county, a distance of five miles, more or less.

THIRTY-NINTH - Commencing at Shorb in the County of Los Angeles, State of California, running thence in a northeasterly direction via Monrovia and Duarte to San Bernardino, in the County of San Bernardino, a distance of fifty-three miles, more or less.

FORTIETH - From Los Angeles, State of California, to Shorb, via San Gabriel Valley, in a northeasterly direction, a distance of six miles, more or less.

FORTY-FIRST - Commencing at Goshen, in the County of Tulare, State of California, and running thence via Visalia to Exeter in said county, a distance of 17 miles, more or less.

FORTY-SECOND - Commencing at Mojave in the County of Kern, State of California, and running thence in a northeasterly direction to Keeler in the County of Inyo, a distance of 130

miles, more or less.

FORTY-THIRD - Commencing at the City and County of San Francisco, State of California, and running thence to and through the counties of Alameda, Contra Costa, Solano, Yolo, Sacramento, Colusa and Tehama, to a point in Tehama County, a distance of 197 miles, more or less; with a branch from a point on said main line at or near Davisville in the County of Yolo, to the City of Sacramento in the County of Sacramento, a distance of 13 miles, more or less; also, such wharves and docks as may be necessary to the working and operating of said road and its branches, and ferries to connect the same with the City of San Francisco, a distance in all of 210 miles, more or less.

FORTY-FOURTH - Commencing at or near Winters in the County of Yolo, State of California, and running thence northwesterly up Berryessa Valley, through and into the counties of Yolo, Solano, Napa, Lake and Mendocino, to Clear Lake, and thence to a point at or near Ukiah in Mendocino County, a distance of 105 miles, more or less.

FORTY-FIFTH - Commencing at or near Woodland in the County of Yolo, State of California, and running thence in a general northwesterly direction to a point at or near Lakeport, in the county of Lake, a distance of 100 miles, more or less.

FORTY-SIXTH - Commencing at or near the town of Willows in the County of Colusa, State of California, and running thence in a general northwesterly direction to a point in, at or near Round Valley in the County of Mendocino, a distance of 75 miles, more or less.

FORTY-SEVENTH - Commencing at or near Elmira in the County of Solano, State of California, and running thence in a general northerly direction, via Madison and Rumsey, to Clear Lake in the County of Lake, a distance of 75 miles, more or less.

FORTY-EIGHTH - Commencing at or near the junction of Otter or Hog Slough with the South Fork of the Mokelumne River in the State of California; thence passing through the county of San Joaquin and the adjoining county of Calaveras to a point about 9.80 miles east of the west line of Calaveras County, a distance of 39.60 miles, more or less.

FORTY-NINTH - Commencing at or near Sacramento City, in the county of Sacramento, State of California, and running thence in a general northeasterly direction to Folsom; thence southeasterly to a point at or near Latrobe; thence northeasterly, through Shingle Springs, to a point at or near Placerville, in El Dorado County, a distance of 60.50 miles, more or less.

FIFTIETH - Commencing at or near the town of Santa Rosa, in the county of Sonoma, State of California, and running thence through the counties of Sonoma and Napa, to or near to the town of Benicia, in the county of Solano, a distance of 50 miles, more or less.

FIFTY-FIRST - Commencing at or near the town of Galt in the county of Sacramento, State of California, and running thence in a general northeasterly direction, to or near to Ione, in the county of Amador, a distance of 27.20 miles, more or less.

FIFTY-SECOND - Commencing at or near Shell Mound, in the county of Alameda, State of California, and running thence in a general easterly direction, to or near to North Berkeley station in said county, a distance of 3.84 miles, more or less.

FIFTY-THIRD - Commencing at a point in the city of Marysville in the County of Yuba, State of California; thence from said point, crossing Feather River into the county of Sutter, and thence on a practicable line to Knights Landing, in the county of Yolo, a distance of 28 miles, more or less.

FIFTY-FOURTH - Commencing at the city of Marysville, in the county of Yuba, State of California, and running thence to the town of Oroville in the County of Butte in said State, a distance of 27 miles, more or less.

FIFTY-FIFTH - From the city of Vallejo, Solano County, California, to the city of Sacramento; also from a point in said line at Davisville, Yolo County, to Marysville, in Yuba County; also from a point in said first-named line at or near Adelanta, to a point at or near Sonoma, thence to a point at or near Petaluma, thence to a point at or near Santa Rosa, thence to a point at or near Healdsburg, and thence to Cloverdale, with a branch from Santa Rosa, via West Bloomfield, to Bodega Corners; also from said intersection at Adelanta to Calistoga, and thence, via Knights Valley, to Healdsburg, an aggregate length of 247 miles, more or less.

FIFTY-SIXTH - Commencing at or near San Pablo Railroad Station in the county of Contra Costa in the State of California and running thence in a general southwesterly direction to deep water of San Francisco Bay a distance of five miles, more or less, with a branch from a point on said line in a general northwesterly direction to a point in San Pablo Bay, a distance of three miles more or less.

FIFTY-SEVENTH - Commencing at a point on the Southern Pacific Railroad in the vicinity of San Mateo station in the County of San Mateo, State of California, and thence running southerly and easterly by the most suitable route to the vicinity of Niles station in the county of Alameda, State of California, a distance of twenty-five (25) miles, more or less.

FIFTY-EIGHTH - Commencing on the west boundary of the Territory of Arizona at the town or village of Yuma, and in the center of the Colorado River three hundred and thirty (330) feet more or less west of the center line, produced northerly, of Main street in said village of Yuma, running thence easterly following as near as practicable the thirty-second (32nd) parallel of north latitude to the eastern boundary line of said Territory at a point that is sixty (60) miles more or less north

of the intersection of said boundary line with the international boundary line between the United States and Mexico. Said railroad being 392.90 miles in length as near as may be.

FIFTY-NINTH - Commencing at or near Cochise in the county of Cochise in the Territory of Arizona and running thence southerly to the international boundary line between the United States and Mexico at or near Naco in said county and territory, a distance of sixty-five miles more or less.

SIXTIETH - Commencing on the west boundary line of the Territory of New Mexico sixty (60) miles more or less north of the intersection of said boundary with the international boundary line between the United States and Mexico, running thence easterly following as near as practicable the thirty-second (32nd) parallel of north latitude to a point in the center of the Rio Grande, seventeen hundred (1700) feet more or less (measured along said center line) north of said international boundary line, and connecting with the western end of the Galveston, Harrisburg & San Antonio Railway, a corporation organized under the laws of the State of Texas. Said railroad being 167.45 miles in length as near as may be.

Together with such other and further appendages and adjuncts to the hereinbefore described lines of railroad including branches and spur tracks, as the Board of Directors of said consolidated company may, from time to time, direct.

IX.

The estimated length of said railroads and branches of said consolidated corporation is five thousand four hundred and sixty-six and eighty-nine one-hundredths (5466.89) miles.

X.

More than ten per cent. of the subscribed capital stock of said consolidated corporation has been paid in, to-wit, the

whole of said subscribed capital stock as set forth in Article VII thereof. ✓

XI.

The names of the constituent corporations are the "Southern Pacific Railroad Company", a railroad corporation incorporated, organized and existing under the laws of the State of California, "The Southern Pacific Railroad Company", a railroad corporation incorporated, organized and existing under the laws of the Territory of Arizona, and the "Southern Pacific Railroad Company of New Mexico", a railroad corporation incorporated, organized and existing under the laws of the Territory of New Mexico.

XII.

The terms and conditions of said consolidation in full, and as the same are set forth in the agreement of consolidation between the Boards of Directors of the several constituent corporations, are as follows, to-wit:

First - That the said consolidation shall be made at once, and that the name and style of said consolidated corporation shall be "SOUTHERN PACIFIC RAILROAD COMPANY", and that the same shall continue in existence for a period of fifty years from the date of these Articles of Incorporation and Consolidation.

Second - That the several capital stocks, properties, roads, equipments, adjuncts, franchises, claims, demands, contracts, agreements, obligations, debts, liabilities and assets of every kind and description of each of said constituent corporations shall be vested in said consolidated corporation, the Southern Pacific Railroad Company. Upon the filing of the Articles of Incorporation and Consolidation in the offices prescribed in the Acts under which this consolidation is effected, the constituent companies named herein shall be deemed

and held to have become extinct in all courts and places, and said new corporation, the Southern Pacific Railroad Company, shall be deemed and held in all courts and places to have succeeded to all their several capital stocks, properties, roads, equipments, adjuncts, franchises, claims, demands, contracts, agreements, assets, choses and rights in action of every kind and description, both at law and in equity, and to be entitled to possess, enjoy and enforce the same and every thereof as fully and completely as any and every of its constituent corporations might have done had no consolidation taken place.

Said consolidated or new corporation, the Southern Pacific Railroad Company, shall, also, in all courts and places, be deemed and held to have become subrogated to its said several constituents and each thereof in respect to all their contracts and agreements with other parties, and to all their debts, obligations and liabilities, of every kind and nature to any persons, corporations or bodies politic whomsoever or whatsoever, and said new and consolidated corporation shall sue and be sued in its own name in any and every case in which any of its said constituents might have sued, or might have been sued at law or in equity, had no such consolidation been made.

And the consolidation of said constituent corporations into said new corporation, the Southern Pacific Railroad Company, shall not be construed to impair the obligation of any contract to which any of such constituent corporations were parties at the date of said consolidation, but all such contracts may be enforced by action or suit, as the case may be, against the consolidated corporation, and satisfaction obtained out of the property which, at the date of the consolidation, belonged to the constituent corporation which was a party to the contract in action or suit, as well as out of any other property belonging to said consolidated corporation, the Southern Pacific

Railroad Company.

Third - The number of Directors of said consolidated corporation shall be eleven, and the amount of the capital stock of said consolidated corporation, the Southern Pacific Railroad Company, shall be one hundred and fifty-nine million, four hundred and fifty-five thousand dollars (\$159,455,000), which said amount of capital stock is the amount actually required for the purposes of the said new corporation, as estimated by two competent engineers, a triplicate original of which said estimate so made by said competent engineers duly subscribed by them, is hereto attached and made a part hereof, said estimate of said competent engineers having been made pursuant to the request of the several Boards of Directors of said constituent corporations.

Said capital stock of said consolidated corporation shall be divided into one million, five hundred and ninety-four thousand, five hundred and fifty (1,594,550) shares of the par value of one hundred dollars (\$100) each, of which said shares of said capital stock the following shall be subscribed by and allotted to the stockholders of said constituent corporations, as hereinafter set forth, to-wit:

To the Southern Pacific Railroad Company, incorporated, organized and existing under the laws of the State of California, and to its stockholders, one million and fourteen thousand two hundred and forty-one and 60/100 (1,014,241 60/100) shares.

To the Southern Pacific Railroad Company, incorporated, organized and existing under the laws of the Territory of Arizona, and to its stockholders, one hundred and ninety-nine thousand, nine hundred and fifty (199,950) shares.

To the Southern Pacific Railroad Company of New Mexico, incorporated, organized and existing under the laws of the Territory of New Mexico, and to its stockholders, sixty-eight thou-

sand eight hundred and eighty-eight (68,888) shares.

The several stockholders of each of said constituent corporations shall have issued to them by the said consolidated corporation, paid-up shares of the capital stock of the consolidated corporation out of the shares thereof subscribed by and allotted to the stockholders of their respective constituent corporations to the like amount dollar for dollar at their par value with the par value of the shares held by such stockholders in their respective constituent corporation.

Fourth - That the name of the new corporation; the purpose for which it is formed; the place where its principal business is to be transacted; the number of its Directors and the names and residences of the persons appointed to act as such directors until their successors are elected and qualified; the amount of its capital stock and the number of shares into which it is divided; the amount of stock actually subscribed and by whom; the termini of its roads and branches; the estimated length of its roads and branches; the names of the constituent corporations and the terms and conditions of the proposed consolidation in full shall be as expressed in these Articles of Incorporation and Consolidation, which said Articles of Incorporation and Consolidation were by the terms of said agreement of consolidation authorized to be signed and countersigned by the presidents and secretaries of the several constituent corporations, and sealed with the respective corporate seals of said constituent corporations.

I N W I T N E S S W H E R E O F , the said parties have caused these presents to be signed and countersigned by their respective Presidents and Secretaries, and their respective corporate seals to be hereunto affixed pursu-

ant to resolutions of their respective Boards of Directors heretofore duly made and adopted, on the day and year first above written.

(CORPORATE SEAL) SOUTHERN PACIFIC RAILROAD COMPANY,
by A. HAYWARD
President

Countersigned by
J. L. WILLCUTT
Secretary

(CORPORATE SEAL) SOUTHERN PACIFIC RAILROAD COMPANY,
by H. E. HUNTINGTON
President

Countersigned by
J. L. WILLCUTT
Secretary

(CORPORATE SEAL) SOUTHERN PACIFIC RAILROAD COMPANY
OF NEW MEXICO,
by H. E. HUNTINGTON
President

Countersigned by
J. L. WILLCUTT.
Secretary.

STATE OF CALIFORNIA,)
) ss.
City and County of San Francisco.)

On this twenty-sixth day of February, 1902, before me, E. B. RYAN, a Notary Public in and for the City and County of San Francisco, duly commissioned and sworn, personally appeared A. HAYWARD, known to me to be the President, and J. L. WILLCUTT, known to me to be the Secretary, of the Southern Pacific Railroad Company, a corporation incorporated and existing under the laws of the State of California, and the corporation that executed the within instrument, and acknowledged to me that such corporation executed the same.

IN WITNESS WHEREOF, I have hereunto set my hand and affixed my official seal at my office in the City and County of San Francisco aforesaid, the day and year in this certificate first above written.

(NOTARIAL
SEAL.)

E. B. RYAN,

Notary Public in and for the City and County of San Francisco, State of California.

STATE OF CALIFORNIA,)
) ss.
City and County of San Francisco.)

Before me, E. B. RYAN, a
Notary Public in and for the City and County of San Francisco,
State of California, duly commissioned and sworn, on this day
personally appeared H. E. HUNTINGTON, known to me to be the
President, and J. L. WILLCUTT, known to me to be the Secretary
of the SOUTHERN PACIFIC RAILROAD COMPANY, a corporation incor-
porated and existing under the laws of the Territory of Arizona,
and the persons whose names are subscribed to the foregoing in-
strument, and, as such officers, respectively, of said corpora-
tion, severally acknowledged the execution of said instrument as
the free act and deed of such corporation by each of them volun-
tarily executed.

GIVEN under my hand and seal of office this
twenty-sixth day of February, A. D. 1902.

(NOTARIAL
SEAL.)

E. B. RYAN,

Notary Public in and for the City and Coun-
ty of San Francisco, State of California.

My commission expires the 19th day of February,
A. D. 1906.

STATE OF CALIFORNIA,)
) ss.
City and County of San Francisco.)

On this 26th day of February, 1902, before me appeared J. L. WILLCUTT, to me personally known, who, being by me duly sworn, did say, that he is the Secretary of the SOUTHERN PACIFIC RAILROAD COMPANY OF NEW MEXICO, a corporation incorporated and existing under the laws of the Territory of New Mexico, and that the seal affixed to the foregoing instrument purporting to be its seal is the corporate seal of said corporation, and that said instrument was signed and sealed in behalf of said corporation by authority of its board of directors, and said J. L. Willcutt acknowledged said instrument to be the free act and deed of said corporation.

IN WITNESS WHEREOF, I have hereunto set my hand
and affixed my official seal on the day and
year first above written.

(NOTARIAL
SEAL.)

E. B. RYAN,

Notary Public in and for the City and County of San Francisco, State of California

WE, the undersigned, competent engineers appointed by resolution of the Board of Directors of the SOUTHERN PACIFIC RAILROAD COMPANY, a corporation incorporated, organized and existing under the laws of the State of California, to estimate the amount of capital stock actually required for the purposes of a new corporation intended to be formed by the consolidation of said company with the SOUTHERN PACIFIC RAILROAD COMPANY, a corporation incorporated, organized and existing under the laws of the Territory of Arizona, and the SOUTHERN PACIFIC RAILROAD COMPANY OF NEW MEXICO, a corporation incorporated, organized and existing under the laws of the Territory of New Mexico, do hereby certify that after a careful examination made pursuant to said resolution, we have estimated, and do hereby estimate that the amount of capital stock which will be actually required for the purposes of said new and consolidated corporation will be the sum of ONE HUNDRED AND FIFTY-NINE MILLION, FOUR HUNDRED AND FIFTY-FIVE THOUSAND DOLLARS, (\$159,455,000).

IN WITNESS WHEREOF, we have hereunto set our hands on this the Twenty-first (21st) day of February, A. D. 1902.

Wm. HOOD.

J. H. WALLACE.

X

STATE OF CALIFORNIA,)
) ss.
City and County of San Francisco.)

On this 26th day of February in the year 1902 before me, E. B. RYAN, a Notary Public in and for the City and County of San Francisco, residing therein, duly commissioned and sworn, personally appeared WILLIAM HOOD, J. H. WALLACE known to me to be the persons described in and who executed the within and annexed instrument, and acknowledged to me that they executed the same.

IN WITNESS WHEREOF, I have hereunto set my hand and affixed my official seal at my office in the City and County of San Francisco, the day and year in this certificate first above written.

(NOTARIAL

E. B. RYAN,

SEAL.)

Notary Public in and for the City and County of San Francisco, State of California.

We, the undersigned, competent engineers appointed by resolution of the Board of Directors of the SOUTHERN PACIFIC RAILROAD COMPANY, a corporation incorporated, organized and existing under the laws of the Territory of Arizona, to estimate the amount of capital stock actually required for the purposes of a new corporation intended to be formed by the consolidation of said company with the Southern Pacific Railroad Company, a corporation incorporated, organized and existing under the laws of the State of California, and the Southern Pacific Railroad Company of New Mexico, a corporation incorporated, organized and existing under the laws of the Territory of New Mexico, do hereby certify that after a careful examination made pursuant to said resolution, we have estimated, and do hereby estimate that the amount of capital stock which will be actually required for the purposes of said new and consolidated corporation will be the sum of One Hundred and Fifty-nine Million, Four Hundred and fifty-five thousand dollars (\$159,455,000).

IN WITNESS WHEREOF, we have hereunto set our hands on this the twenty-first (21st) day of February, A. D. 1902.

WILLIAM HOOD.

J. H. WALLACE.

STATE OF CALIFORNIA,)
)ss.
CITY AND COUNTY OF SAN FRANCISCO.)

Before me, E. B. RYAN, a
Notary Public in and for the City and County of San Francisco,
State of California, duly commissioned and sworn, on this day
personally appeared WILLIAM HOOD and J. H. WALLACE, known to me
to be the persons whose names are subscribed to the foregoing
instrument, and each then and there acknowledged to me that he
executed the same for the purpose and consideration therein ex-
pressed.

GIVEN under my hand and seal of office this
twenty-sixth day of February A. D. 1902.

E. B. RYAN.

(NOTARIAL SEAL)

Notary Public in and for the City and
County of San Francisco, State of Cali-
fornia.

My commission expires nineteenth (19th) day of February
A. D. 1906.

We, the undersigned, competent engineers appointed by resolution of the Board of Directors of the Southern Pacific Railroad Company of New Mexico, a corporation incorporated, organized and existing under the laws of the Territory of New Mexico, to estimate the amount of capital stock actually required for the purposes of a new corporation intended to be formed by the consolidation of said company with the Southern Pacific Railroad Company, a corporation incorporated, organized and existing under the laws of the State of California, and the Southern Pacific Railroad Company, a corporation incorporated, organized and existing under the laws of the Territory of Arizona, do hereby certify that after a careful examination made pursuant to said resolution, we have estimated, and do hereby estimate that the amount of capital stock which will be actually required for the purposes of said new and consolidated corporation will be the sum of one hundred and fifty-nine million, four hundred and fifty-five thousand dollars (\$159,455,000).

IN WITNESS WHEREOF, we have hereunto set our hands on this the twenty-first (21st) day of February A. D. 1902.

WILLIAM HOOD.

J. H. WALLACE.

(X)

STATE OF CALIFORNIA,)
) ss.
CITY AND COUNTY OF SAN FRANCISCO.)

On this 26th day of February 1902, before me personally appeared WILLIAM HOOD AND J. H. WALLACE, to me known to be the persons described in and who executed the foregoing instrument, and acknowledged that they executed the same as their free act and deed.

IN WITNESS WHEREOF, I have hereunto set my hand and affixed my official seal on the day and year first above written.

E. B. RYAN.

(NOTARIAL SEAL)

Notary Public in and for the
City and County of San Francisco, State
of California.

This is to certify that we, the undersigned stockholders, representing more than three-fourths of the capital stock and more than three-fourths of the subscribed capital stock of the SOUTHERN PACIFIC RAILROAD COMPANY, a railroad corporation incorporated, organized and existing under and by virtue of the laws of the State of California, do hereby ratify and confirm the consolidation of the capital stock, properties, roads, equipments, adjuncts, franchises, claims, demands, contracts, agreements, obligations, debts, liabilities and assets of every kind and description of the said Southern Pacific Railroad Company, with the capital stock, properties, roads, equipments, adjuncts, franchises, claims, demands, contracts, agreements, obligations, debts, liabilities and assets of every kind and description, of the Southern Pacific Railroad Company, a railroad corporation incorporated, organized and existing under and by virtue of the laws of the Territory of Arizona, and of the Southern Pacific Railroad Company, of New Mexico, a railroad corporation, incorporated, organized and existing under and by virtue of the laws of the Territory of New Mexico, upon the terms and in the manner agreed upon and fully set forth in the Articles of Incorporation and Consolidation of said several corporations hereto annexed, and

We, the undersigned, do hereby ratify and confirm said Articles of Incorporation and Consolidation, hereto attached, in all respects and particulars.

We further certify that we each severally own and hold the number of shares of the capital stock of the said Southern Pacific Railroad Company first hereinbefore named, set opposite our respective signatures hereto.

IN WITNESS WHEREOF, we have hereunto signed our names this fifth day of March, A. D. 1902, to this written memorandum of the ratification and confirmation, by the undersigned

of said consolidation and the aforesaid Articles of Incorporation and consolidation hereto annexed, hereby intending to give our consent thereto in all respects and particulars.

NO. OF SHARES.

1,007,742

SOUTHERN PACIFIC COMPANY,

by

H. E. HUNTINGTON,
Vice-President.

G. T. KLINK,
Assistant Secretary.

(CORPORATE SEAL)

STATE OF CALIFORNIA,)
)
) :ss.
CITY AND COUNTY OF SAN FRANCISCO.)

On this 5th day of March 1902,
before me, E. B. Ryan, a Notary Public in and for the City and
County of San Francisco, State of California, duly commissioned
and sworn, personally appeared H. E. HUNTINGTON, known to me
to be the Vice-President, and GEORGE T. KLINK, known to me to
be the Assistant Secretary of the SOUTHERN PACIFIC COMPANY,
a corporation created and existing under laws of the State of
Kentucky, and the corporation that executed the within instru-
ment, and acknowledged to me that such corporation executed the
same.

IN WITNESS WHEREOF, I have hereunto set my hand and
affixed my official seal at my office in the
City and County of San Francisco aforesaid the
day and year in this certificate first above
written.

E. B. RYAN.

(NOTARIAL SEAL)

Notary Public in and for the City and
County of San Francisco, State of California

This is to certify that we, the undersigned stockholders, representing more than three-fourths of the capital stock and more than three-fourths of the subscribed capital stock of the SOUTHERN PACIFIC RAILROAD COMPANY, a railroad corporation incorporated, organized and existing under and by virtue of the laws of the Territory of Arizona, do hereby ratify and confirm the consolidation of the capital stock, properties, roads, equipments, adjuncts, franchises, claims, demands, contracts, agreements, obligations, debts, liabilities and assets of every kind and description of the said Southern Pacific Railroad Company, with the capital stock, properties, roads, equipments, adjuncts, franchises, claims, demands, contracts, agreements, obligations, debts, liabilities and assets of every kind and description, of the Southern Pacific Railroad Company a railroad corporation incorporated, organized and existing under and by virtue of the laws of the State of California, and of the Southern Pacific Railroad Company, of New Mexico, a railroad corporation, incorporated, organized and existing under and by virtue of the laws of the Territory of New Mexico, upon the terms and in the manner agreed upon and fully set forth in the Articles of Incorporation and Consolidation of said several corporations hereto annexed, and,

We, the undersigned, do hereby ratify and confirm said Articles of Incorporation and Consolidation, hereto attached, in all respects and particulars.

We further certify that we each severally own and hold the number of shares of the capital stock of the said Southern Pacific Railroad Company, first hereinbefore named, set opposite our respective signatures hereto.

IN WITNESS WHEREOF, we have hereunto signed our names this Fifth day of March, A. D. 1902, to this written memorandum

Secretary of State Records
Articles of Incorporation
Southern Pacific Railroad Company
1004-RR

SECRETARY OF STATE, ALEX PADILLA
The Original of This Document is in
CALIFORNIA STATE ARCHIVES
1020 "O" STREET
SACRAMENTO, CA 95814

Remarks

Line #	Remark	Modified
0001	SEE DEED FOR EXCLUSIONS	8/4/2017

Location Info

Nevada , California
County / State
California
BLM State
Northern California District Office (CA)
BLM District Office
Eagle Lake Field Office
BLM Field Office

Meridian / Township / Range Description

County	Meridian	Township	Range	Section	Aliquot
Nevada	Mount Diablo Meridian	T.17N	R.17E	Sec. 5	X
Nevada	Mount Diablo Meridian	T.17N	R.17E	Sec. 5	X
Nevada	Mount Diablo Meridian	T.17N	R.17E	Sec. 5	X
Nevada	Mount Diablo Meridian	T.17N	R.17E	Sec. 5	X
Nevada	Mount Diablo Meridian	T.17N	R.17E	Sec. 5	X

Show more

Owner Name and Address

Past Owners

CAS 0079399PT

Serial Number

35.7

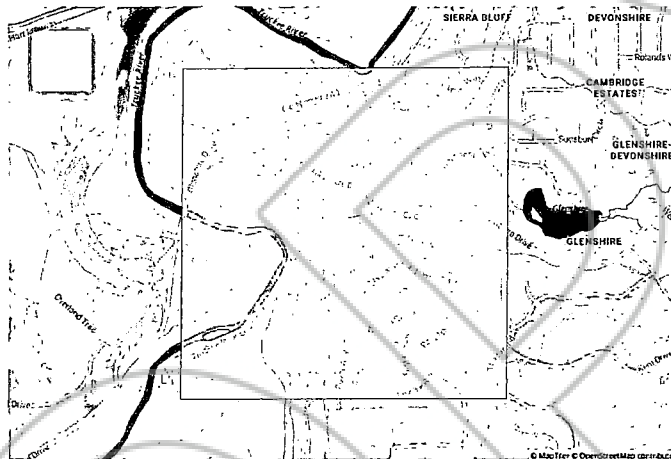
Total Acres?

16 U.S.C. 485

Legal Reference?

Forest Service (USFS) General Exc...

Case Type?



Tahoe National Forest Land Exchange Map

Click map for an interactive map.

© MapTiler © OpenStreetMap contributors

Events Overview

7/19/2011	File Load Date?
4/2/2010	Last Modified?
11/30/1966	Last Action? Curative Document Signed

Actions

Date	Code	Action Text	Remarks
11/30/1966	866	Curative Document Signed	CORR DEED
10/11/1966	868	Deed Signed	-

Tahoe National Forest Land Exchange is a 35.7-acre land patent in Nevada, California.

Ownership and use of this patent is overseen by the Bureau of Land Management's Eagle Lake Field Office under the serial number CAS 0079399PT. The last action for this patent occurred on November 30, 1966. Information on the patent was last updated on July 19, 2011.


This Forest Service (USFS) General Exchange Act falls under U.S. Code Title 16 Conservation; Section 485; Statute 042; Page 0465. Forest Exchange Act; Chapter 105 Section 1 Amended in 1922 Act, Section 2 Amended 1922 Act, to Include Adjacent 6mi Land in Mt Agriculture-Acquired Land Via Exchange, Purchase, Etc Provides Exchange With School District in National Forest Alaska National Claims Settlement Act (ANCSA) FLPMA; Section 206 ANILCA Public Law 96-487. (1922-03-20)

Tahoe National Forest Land Exchange

Southern Pacific Company

39.3522°N 120.1140°W

Overview	Actions	Remarks	Location	Owners	Nearby
For...	2	1	7 Aliquots	1 Previous	3 Patents



Location Info

Nevada , California

County / State

California

BLM State

Northern California District Office (CA)

BLM District Office

Eagle Lake Field Office

BLM Field Office

Meridian / Township / Range Description

County	Meridian	Township	Range	Section	Aliquot
Nevada	Mount Diablo Meridian	T.17N	R.17E	Sec. 5	X
Nevada	Mount Diablo Meridian	T.17N	R.17E	Sec. 5	W2SESW;
Nevada	Mount Diablo Meridian	T.17N	R.17E	Sec. 5	XX
Nevada	Mount Diablo Meridian	T.17N	R.17E	Sec. 5	XX
Nevada	Mount Diablo Meridian	T.17N	R.17E	Sec. 5	XX

Show more

Owner Name and Address

Past Owners

Southern Pacific Company
Delaware

Category? Corporation

Interest Relationship? Grantor

Nearby Patents

CAS 0079399PT01

Serial Number

60

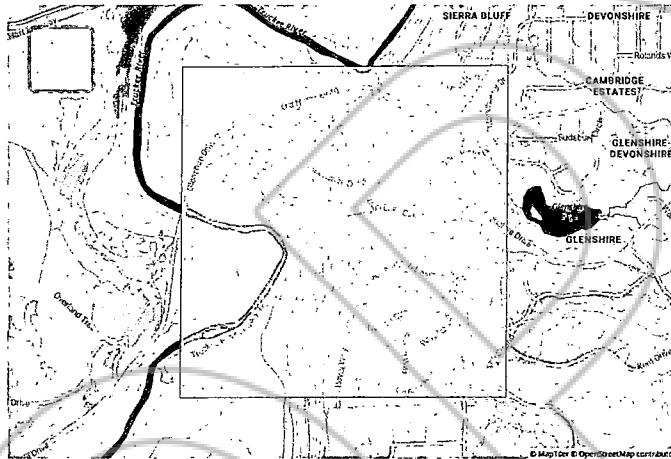
Total Acres?

16 U.S.C. 485

Legal Reference?

Forest Service (USFS) General Exc...

Case Type?



Tahoe National Forest Land Exchange Map

Click map for an interactive map.

© MapTiler © OpenStreetMap contributors

Events Overview

12/6/2012	File Load Date?
12/5/2012	Last Modified?
6/7/1967	Last Action? Title Accepted by United States

Actions

Date	Code	Action Text	Remarks
6/7/1967	885	Title Accepted by United States	-
11/30/1966	868	Deed Signed	-

Tahoe National Forest Land Exchange is a 60-acre land patent in Nevada, California.

Ownership and use of this patent is overseen by the Bureau of Land Management's Eagle Lake Field Office under the serial number CAS 0079399PT01. The last action for this patent occurred on June 7, 1967. Information on the patent was last updated on December 6, 2012.

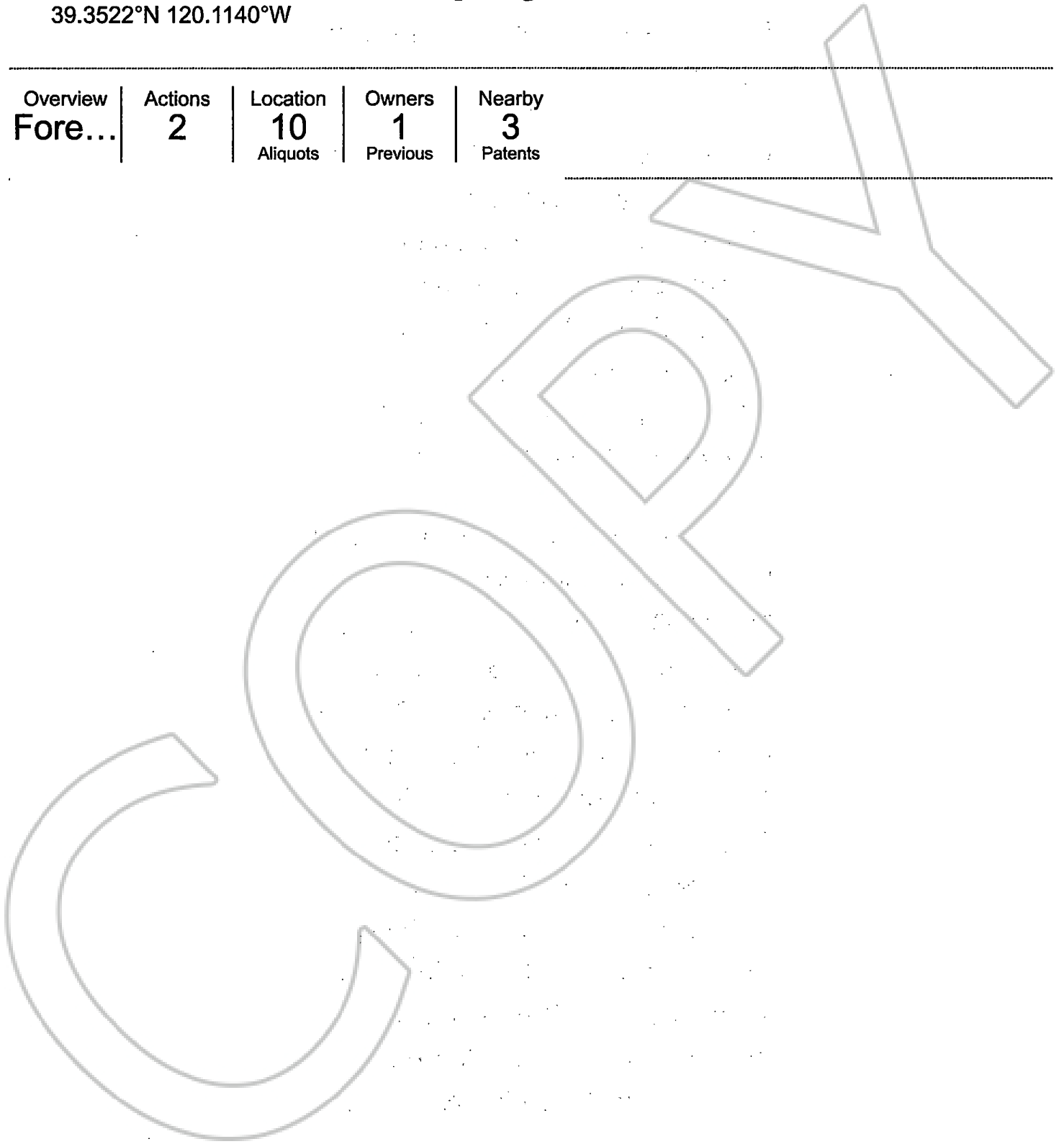
This Forest Service (USFS) General Exchange Act falls under U.S. Code Title 16 Conservation; Section 485; Statute 042; Page 0465. Forest Exchange Act; Chapter 105 Section 1 Amended in 1922 Act, Section 2 Amended 1922 Act, to Include Adjacent 6mi Land in Mt Agriculture-Acquired Land Via Exchange, Purchase, Etc Provides Exchange With School District in National Forest Alaska National Claims Settlement Act (ANCSA) FLPMA; Section 206 ANILCA Public Law 96-487. (1922-03-20)

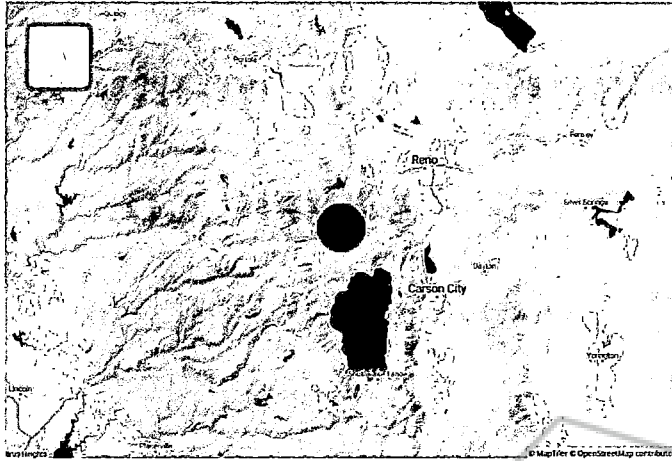
Tahoe National Forest Land Exchange

Southern Pacific Company

39.3522°N 120.1140°W

Overview Fore...	Actions 2	Location 10 Aliquots	Owners 1 Previous	Nearby 3 Patents
---------------------	--------------	----------------------------	-------------------------	------------------------





Southern Pacific Company Land Patents Map

Click map for an interactive map.

© MapTiler. © OpenStreetMap contributors

Land Patents

Serial Number	Year Issued	Interest Relationship
CAS 0079399PT01	1966	Grantor
CAS 0079399PT	1966	Grantor

**Land Patent News From
The Land Patents™**

Southern Pacific Company Land Patents

Listed as: **SOUTHERN PACIFIC CO**

Overview
Southern...

Map

Patents
2

Southern Pacific Company *Delaware*


Southern Pacific Company is a corporation grantor based in Delaware for 2 patents.

Quick Facts

- Southern Pacific Company is a corporation entity
- Named as a grantor in the listed patents
- Southern Pacific Company is listed with 2 total patents

Nearby Patents

Other patents in the same region.



Remarks

Line #	Remark	Modified
0001	LO RECORDS INDICATE PAT SET ASIDE LTR F 4/15/1898;	8/4/2017
0002	CONFIRMED IN J. S. VOSBURG & WM. COGWELL BY COURT	8/4/2017
0003	DECREE	8/4/2017

Location Info

Los Angeles , California
County / State
California
BLM State
California Desert District Office
BLM District Office
Palm Springs/South Coast Field Off...
BLM Field Office

Meridian / Township / Range Description

County	Meridian	Township	Range	Section	Aliquot
Los Angeles	San Bernardino Meridian	T.1N	R.11W	Sec. 7	X XXXXX
Los Angeles	San Bernardino Meridian	T.1N	R.11W	Sec. 7	X

Owner Name and Address

Past Owners

Southern Pacific Railroad

Category? Corporation
Interest Relationship? Patentee

Southern Pacific Railroad Company

Land Patents

Listed as: **SOUTHERN PACIFIC RAILROAD CO**

Overview
Southern...

Map

Patents
3

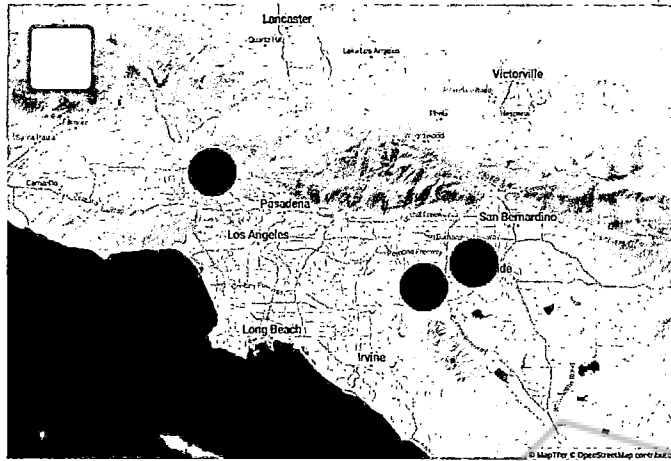
Southern Pacific Railroad Company

San Bernardino County,

Southern Pacific Railroad Company is a agency patentee based in San Bernardino County for 3 patents.

Quick Facts

- Southern Pacific Railroad Company is a agency entity
- Named as a patentee in the listed patents
- Southern Pacific Railroad Company is listed with 3 total patents



Southern Pacific Railroad Company Land Patents Map

Click map for an interactive map.

© MapTiler © OpenStreetMap contributors

Southern Pacific Railroad Company Homesteading, Mining, Ranching, Logging Image Gallery

*Southern
Pacific
Railroad
Company,
Serial
Land
Patent
in San
Bernardino
County,
California,
2010*

Courtesy
of
Bureau
of
Land
Management,
Eastern
States
Office

VIEW ALL

Fillmore Railroad Land Grant

Southern Pacific Railroad Company

34.0325°N 117.8632°W

Overview	Actions	Remarks	Location	Owners	Nearby
Atl...	1	20+	20+ Aliquots	1 Previous	10 Patents

Fillmore Railroad Land Grant is a 68,559.18-acre land patent in Los Angeles, California.

Ownership and use of this patent is overseen by the Bureau of Land Management's Palm Springs/South Coast Field Office under the serial number CACAAA 072323. The last action for this patent occurred on December 27, 1883. Information on the patent was last updated on December 1, 2015.

This Atlantic and Pacific Railroad Grant falls under Statute 014; Page 0292. Railroad Grant for Atlantic and Pacific Railroad. An Act Granting Lands to Aid in Construction of a Railroad and Telegraph Line from States of Missouri and Arkansas to Pacific Coast. (1866-07-27)

CACAAA 072323

Serial Number

68,559.18

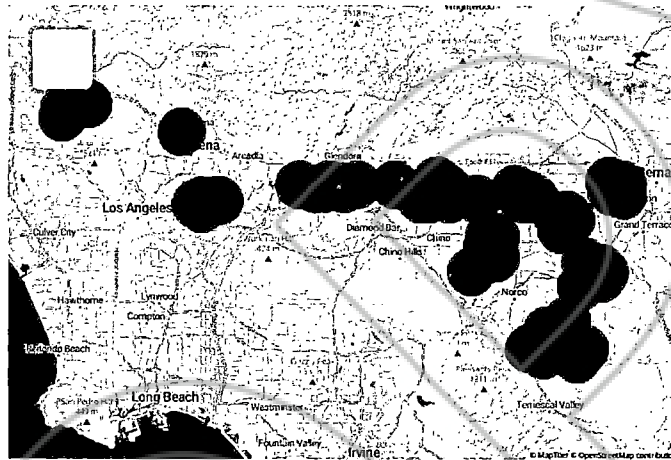
Total Acres?

014 Stat. 0292.

Legal Reference?

Atlantic and Pacific Railroad Grant

Case Type?



Fillmore Railroad Land Grant Map

Click map for an interactive map.

© MapTiler © OpenStreetMap contributors

Events Overview

12/1/2015	File Load Date?
11/30/2015	Last Modified?
12/27/1883	Last Action? Patent Issued

Actions

Date	Code	Action Text	Remarks
12/27/1883	879	Patent Issued	-

Remarks

Line #	Remark	Modified
0001	KEY 1N6W	8/4/2017
	T1NR6W SEC 9	
0002	CONFIRMED IN F.W. WOOD & GEORGE S.	8/4/2017
	T1NR6W SAFFORD BY	
0003	COURT DECREE, SEC 11 CONFIRMED IN	8/4/2017
	T1NR6W JEAN LOUIS	
0004	SAINSWAIN BY COURT DECREE, SEC 13	8/4/2017
	T1NR6W CONFIRMED IN	
0005	ARCHIBALD MARTIN & N2SE IN	8/4/2017

Show more

Location Info

Los Angeles, California

County / State

California

BLM State

California Desert District Office

BLM District Office

Palm Springs/South Coast Field Off...

BLM Field Office

Meridian / Township / Range Description

County	Meridian	Township	Range	Section	Aliquot
San Bernardino	San Bernardino Meridian	T.1N	R.1E	Sec. 7	ENTIRE SECTION
San Bernardino	San Bernardino Meridian	T.1N	R.1E	Sec. 7	ENTIRE SECTION
San Bernardino	San Bernardino Meridian	T.1N	R.1E	Sec. 7	ENTIRE SECTION
San Bernardino	San Bernardino Meridian	T.1N	R.1E	Sec. 7	ENTIRE SECTION
San Bernardino	San Bernardino Meridian	T.1N	R.1E	Sec. 7	ENTIRE SECTION

Show more

Owner Name and Address

Past Owners

**Southern Pacific Railroad
Company**

Category? Agency

Interest Relationship? Patentee

Nearby Patents

Other patents in the same region.

Land Patents

Serial Number	Year Issued	Interest Relationship
CALA 0015698FD	1914	Patentee
CACAAA 088802	1900	Patentee
CACAAA 086527	1898	Patentee
CACAAA 076374	1897	Patentee

Land Patent News From

COOPER

Meridian / Township / Range Description

County	Meridian	Township	Range	Section	Aliquot
San Bernardino	San Bernardino Meridian	T.1N	R.1E	Sec. 5	XX
San Bernardino	San Bernardino Meridian	T.1N	R.1E	Sec. 9	XXXXXXXXXX
San Bernardino	San Bernardino Meridian	T.1N	R.1E	Sec. 11	XXXX
San Bernardino	San Bernardino Meridian	T.1N	R.1E	Sec. 19	ENTIRE SECTION
San Bernardino	San Bernardino Meridian	T.1N	R.1E	Sec. 19	ENTIRE SECTION

Show more

Owner Name and Address

Past Owners

Southern Pacific Railroad Company

Percent Interest 100%

Category? Agency

Interest Relationship? Patentee

Nearby Patents

Other patents in the same region.

Remarks

Line #	Remark	Modified
0001	KEY 1N1E	8/4/2017
0002	T2SR1W DOC READS SEC 23, E2, SEC 25, E2, NW	8/4/2017
0003	T2SR3W DOC READS SEC 5, NW	8/4/2017
0004	T3SR5W DOC READS SEC 27, N2, N2SW, N2SE	8/4/2017
0005	T3SR1W DOC READS SEC 7, NW, S2	8/4/2017

Show more

Location Info

San Bernardino , California

County / State

California

BLM State

California Desert District Office

BLM District Office

Palm Springs/South Coast Field Off...

BLM Field Office

CACAAA 072347

Serial Number

238,441.66

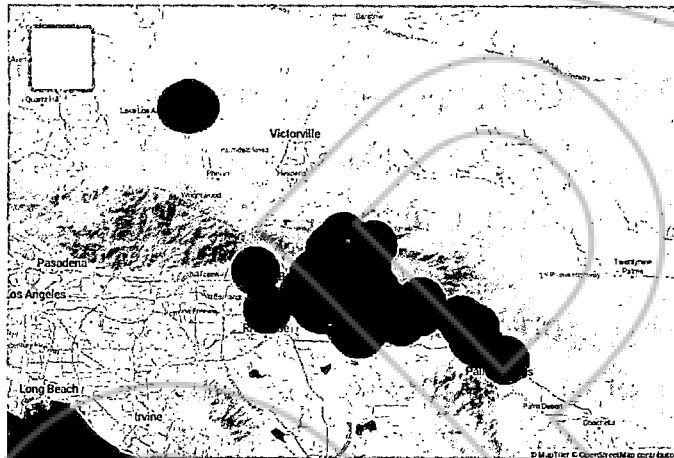
Total Acres?

014 Stat. 0292.

Legal Reference?

Atlantic and Pacific Railroad Grant

Case Type?



Beaumont Railroad Land Grant Map

Click map for an interactive map.

© MapTiler © OpenStreetMap contributors

Events Overview

11/29/2015	File Load Date?
11/27/2015	Last Modified?
6/29/2010	Last Action? Land Status Checked

Actions

Date	Code	Action Text	Remarks
6/29/2010	255	Land Status Checked	ARRA VERIFIED;
10/7/1891	879	Patent Issued	-

Beaumont Railroad Land Grant

Southern Pacific Railroad Company

34.2692°N 117.1074°W

Overview	Actions	Remarks	Location	Owners	Nearby
Atl...	2	19	20+ Aliquots	1 Previous	10 Patents

Beaumont Railroad Land Grant is a 238,441.66-acre land patent in San Bernardino, California.

Ownership and use of this patent is overseen by the Bureau of Land Management's Palm Springs/South Coast Field Office under the serial number CACAAA 072347. The last action for this patent occurred on June 29, 2010. Information on the patent was last updated on November 29, 2015.

This Atlantic and Pacific Railroad Grant falls under Statute 014; Page 0292. Railroad Grant for Atlantic and Pacific Railroad. An Act Granting Lands to Aid in Construction of a Railroad and Telegraph Line from States of Missouri and Arkansas to Pacific Coast. (1866-07-27)

Location Info

San Bernardino , California

County / State

California

BLM State

California Desert District Office

BLM District Office

Barstow Field Office

BLM Field Office

Meridian / Township / Range Description

County	Meridian	Township	Range	Section	Aliquot
San Bernardino	San Bernardino Meridian	T.1N	R.4E	Sec. 5	XX XXXXXXXXXX
San Bernardino	San Bernardino Meridian	T.1N	R.4E	Sec. 7	ENTIRE SECTION
San Bernardino	San Bernardino Meridian	T.1N	R.4E	Sec. 7	ENTIRE SECTION
San Bernardino	San Bernardino Meridian	T.1N	R.4E	Sec. 7	ENTIRE SECTION
San Bernardino	San Bernardino Meridian	T.1N	R.4E	Sec. 7	ENTIRE SECTION

Show more

Owner Name and Address

Past Owners

**Southern Pacific Railroad
Company**

Percent Interest 100%

Category? Agency

Interest Relationship? Patentee

Alberhill Railroad Land Grant Homesteading, Mining, Ranching, Logging Image Gallery

Southern Pacific Railroad Company, Serial Land Patent in San Bernardino County, California, 2010 Courtesy of Bureau of Land Management, Eastern States Office

[VIEW ALL](#)

Actions

Date	Code	Action Text	Remarks
7/21/2010	255	Land Status Checked	ARRA VERIFIED;
7/7/1916	879	Patent Issued	-

Remarks

Line #	Remark	Modified
0001	KEY 1N4E	8/4/2017

CACAAA 072622

Serial Number

14,825.33

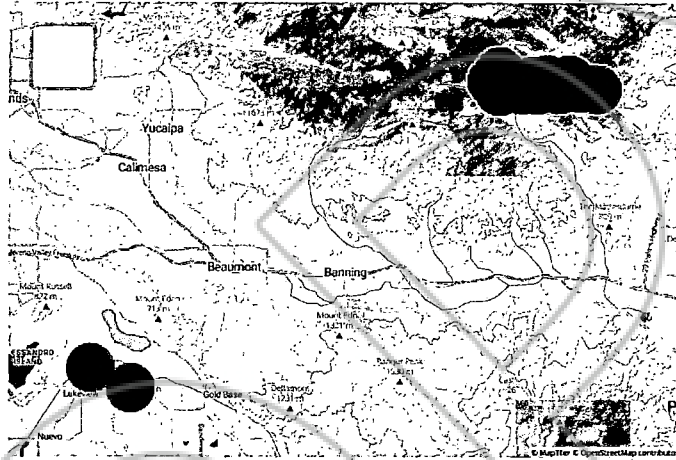
Total Acres?

014 Stat. 0292.

Legal Reference?

Atlantic and Pacific Railroad Grant

Case Type?



Alberhill Railroad Land Grant Map

Click map for an interactive map.

© MapTiler © OpenStreetMap contributors

Events Overview

4/10/2016	File Load Date?
4/8/2016	Last Modified?
7/21/2010	Last Action? Land Status Checked

Alberhill Railroad Land Grant is a 14,825.33-acre land patent in San Bernardino, California.

Ownership and use of this patent is overseen by the Bureau of Land Management's Barstow Field Office under the serial number CACAAA 072622. The last action for this patent occurred on July 21, 2010. Information on the patent was last updated on April 10, 2016.

This Atlantic and Pacific Railroad Grant falls under Statute 014; Page 0292. Railroad Grant for Atlantic and Pacific Railroad. An Act Granting Lands to Aid in Construction of a Railroad and Telegraph Line from States of Missouri and Arkansas to Pacific Coast. (1866-07-27)

Land Patents

Serial Number	Year Issued	Interest Relationship
CACAAA 072622	1916	Patentee
CACAAA 072347	1891	Patentee
CACAAA 072323	1883	Patentee

Land Patent News From The Land Patents™

Learn more about the Bureau of Land Management, Public Land Survey System, and land patents.

Location Info

Riverside , California

County / State

California

BLM State

California Desert District Office

BLM District Office

Palm Springs/South Coast Field Off...

BLM Field Office

Meridian / Township / Range Description

County	Meridian	Township	Range	Section	Aliquot
Riverside	San Bernardino Meridian	T.5S	R.7E	Sec. 9	XXXXXXXXXXXX
Riverside	San Bernardino Meridian	T.5S	R.7E	Sec. 13	XXXX XXXX

Owner Name and Address

Past Owners

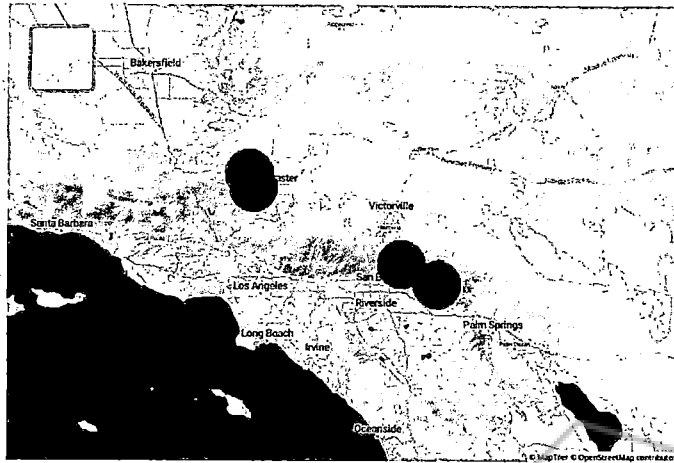
Southern Pacific Railroad Company

Category? Private

Interest Relationship? Patentee

Nearby Patents

Other patents in the same region.



Southern Pacific Railroad Company Land Patents Map

Click map for an interactive map.

© MapTiler © OpenStreetMap contributors

Southern Pacific Railroad Company Homesteading, Mining, Ranching, Logging Image Gallery

*Southern
Pacific
Railroad
Company,
Serial
Land
Patent
in
Kern
County,
California,
1914*

Courtesy
of
Bureau
of
Land
Management,
Eastern
States
Office

VIEW ALL

Southern Pacific Railroad Company

Land Patents

Listed as: **SOUTHERN PACIFIC RAILROAD CO**

Overview
Southern...

Map

Patents
4

Southern Pacific Railroad Company *Riverside County,*

Southern Pacific Railroad Company is a private patentee based in Riverside County for 4 patents.

Quick Facts

- Southern Pacific Railroad Company is a private entity
- Named as a patentee in the listed patents
- Southern Pacific Railroad Company is listed with 4 total patents

Bermuda Dunes Railroad Land Grant

Southern Pacific Railroad Company

33.7439°N 116.2342°W

Overview Atla...	Actions 1	Location 2 Aliquots	Owners 1 Previous	Nearby 10 Patents
---------------------	--------------	---------------------------	-------------------------	-------------------------

Bermuda Dunes Railroad Land Grant is a 800-acre land patent in Riverside, California.

Ownership and use of this patent is overseen by the Bureau of Land Management's Palm Springs/South Coast Field Office under the serial number CACAAA 088802. The last action for this patent occurred on March 16, 1900. Information on the patent was last updated on July 19, 2011.

This Atlantic and Pacific Railroad Grant falls under Statute 014; Page 0292. Railroad Grant for Atlantic and Pacific Railroad. An Act Granting Lands to Aid in Construction of a Railroad and Telegraph Line from States of Missouri and Arkansas to Pacific Coast. (1866-07-27)

CACAAA 088802

Serial Number

800

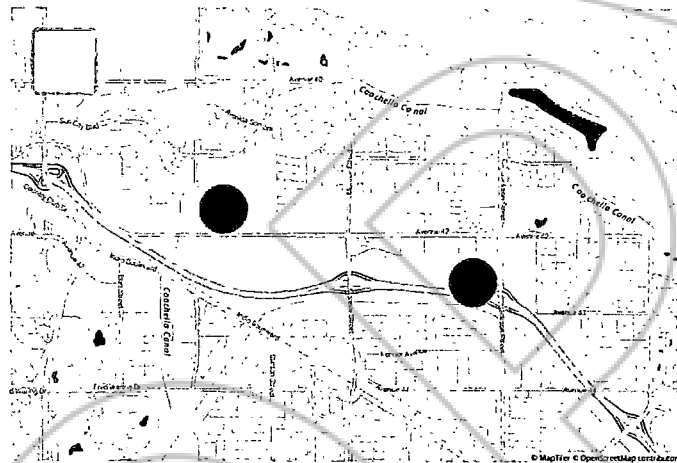
Total Acres?

014 Stat. 0292.

Legal Reference?

Atlantic and Pacific Railroad Grant

Case Type?



Bermuda Dunes Railroad Land Grant Map

Click map for an interactive map.

© MapTiler © OpenStreetMap contributors

Events Overview

7/19/2011	File Load Date?
3/16/1900	Last Action? Patent Issued

Actions

Date	Code	Action Text	Remarks
3/16/1900	879	Patent Issued	-

Results: 414 State: Nevada

**'East Humboldts
Wilderness Railroad Land
Grant' | 1915 | 562,732
acres in Lyon, NV |
Central Pacific Railroad
Company | 'NVNVAA
000094'**

Churchill, N... 562,732
Location Acres

Matches:

owner Central *Pacific* Railroad Company

**'Pyramid Lake Paiute
Reservation Railroad
Land Grant' | 1895 |
528,268 acres in
Churchill, NV | Central
Pacific Railroad Company
| 'NVNVAA 002434'**

Churchill, N... 528,267
Location Acres

Matches:

owner Central *Pacific* Railroad Company

**'Lovelock Indian Colony
Railroad Land Grant' |
1876 | 397,973 acres in
Carson City, NV | Central
Pacific Railroad Company
| 'NVNVAA 001715'**

Churchill, N... 397,973
Location Acres

Matches:

owner Central *Pacific* Railroad Company

**'Elko Indian Reservation
Railroad Land Grant' |
1877 | 381,202 acres in
Lander, NV | Central
Pacific Railroad Company
| 'NVNVAA 000024'**

Elko, NV Co... 381,202
Location Acres

Matches:

owner Central *Pacific* Railroad Company

**'Lovelock Railroad Land
Grant' | 1918 | 373,062
acres in Washoe, NV |
Central Pacific Railroad
Company | 'NVNVAA
001776'**

Churchill, N... 373,062
Location Acres

Matches:

owner Central *Pacific* Railroad Company

**1903 | 332,384 acres in
Pershing, Nev. | Central
Pacific Railroad Company
| 'NVNVAA 000105'**

Elko, NV Co... 332,383
Location Acres

Matches:

owner Central *Pacific* Railroad Company

**'Elko Indian Reservation
Railroad Land Grant' |
1902 | 327,305 acres in
Eureka, NV | Central
Pacific Railroad Company
| 'NVNVAA 000046'**

Elko, NV Co... 327,305
Location Acres

Matches:

owner Central *Pacific* Railroad Company

Southern Pacific Railroad Company

Land Patents

Listed as: **SOUTHERN PACIFIC RAILROAD CO**

Overview
Southern...

Map

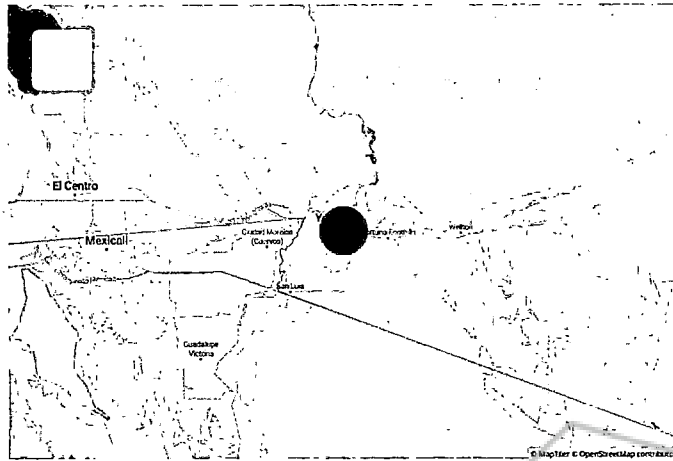
Patents
1

Southern Pacific Railroad Company *Arizona*

Southern Pacific Railroad Company is a corporation patentee based in Arizona for 1 patent.

Quick Facts

- Southern Pacific Railroad Company is a corporation entity
- Named as a patentee in the listed patents
- Southern Pacific Railroad Company is listed with 1 total patents



Southern Pacific Railroad Company Land Patents Map

Click map for an interactive map.

© MapTiler © OpenStreetMap contributors

Southern Pacific Railroad Company Homesteading, Mining, Ranching, Logging Image Gallery



*Southern
Pacific
Railroad
Company,
Serial
Land
Patent
in
Yuma
County,
Arizona,
1953*

Courtesy
of
Bureau
of
Land
Management,
Eastern
States
Office

[VIEW ALL](#)

Land Patents

'Montello Railroad Land Grant' | 1903 | 262,613 acres in Elko, NV | Central Pacific Railroad Company | 'NVNVAA 001477'

Elko, NV Co... 262,613
Location Acres

Matches:

owner Central *Pacific* Railroad Company

'Wells Railroad Land Grant' | 1903 | 251,152 acres in Elko, NV | Central Pacific Railroad Company | 'NVNVAA 001119'

Elko, NV Co... 251,152
Location Acres

Matches:

owner Central *Pacific* Railroad Company

'Elko Railroad Land Grant' | 1903 | 250,956 acres in Elko, NV | Central Pacific Railroad Company | 'NVNVAA 000597'

Elko, NV Co... 250,955
Location Acres

Matches:

owner Central *Pacific* Railroad Company

**'Crescent Valley Railroad
Land Grant' | 1924 |
250,076 acres in Lyon,
Nev. | Central Pacific
Railroad Company |
'NVNVAA 000122'**

Churchill, N... 250,076
Location Acres

Matches:

owner Central *Pacific* Railroad Company

**'Patrick Railroad Land
Grant' | 1918 | 245,494
acres in Lyon, Nev. |
Central Pacific Railroad
Company | 'NVNVAA
000517'**

Churchill, N... 245,494
Location Acres

Matches:

owner Central *Pacific* Railroad Company

**'Humboldt National
Forest Railroad Land
Grant' | 1928 | 230,631
acres in Eureka, NV |
Central Pacific Railroad
Company | 'NVNVAA
000037'**

Churchill, N... 230,630
Location Acres

Matches:

owner Central *Pacific* Railroad Company

'Pequop Railroad Land Grant' | 1903 | 228,654 acres in Elko, NV | Central Pacific Railroad Company | 'NVNVAA 001323'

Elko, NV Co... 228,654
Location Acres

Matches:

owner Central *Pacific* Railroad Company

'Humboldt National Forest Railroad Land Grant' | 1902 | 216,742 acres in Elko, NV | Central Pacific Railroad Company | 'NVNVAA 000886'

Elko, NV Co... 216,741
Location Acres

Matches:

owner Central *Pacific* Railroad Company

'Pequop Railroad Land Grant' | 1904 | 212,112 acres in Elko, NV | Central Pacific Railroad Company | 'NVNVAA 001355'

Elko, NV Co... 212,111
Location Acres

Matches:

owner Central *Pacific* Railroad Company

'Dunphy Railroad Land Grant' | 1923 | 198,580 acres in Lander, NV | Central Pacific Railroad | 'NVNVAA 000061 01'

Elko, NV Co... 198,579
Location Acres

Matches: owner Central *Pacific* Railroad

'Beowawe Railroad Land Grant' | 1923 | 198,665 acres in Lander, NV | Central Pacific Railroad | 'NVNVAA 000062'

Elko, NV Co... 198,665
Location Acres

Matches: owner Central *Pacific* Railroad

'Dunphy Railroad Land Grant' | 1902 | 210,645 acres in Lander, NV | Central Pacific Railroad Company | 'NVNVAA 000035'

Eureka, NV ... 210,644
Location Acres

Matches:
owner Central *Pacific* Railroad Company

'East Humboldts Wilderness Railroad Land Grant' | 1906 | 204,802 acres in Lander, NV | Central Pacific Railroad Company | 'NVNVAA 000129'

Elko, NV Co... 204,802
Location Acres

Matches:
owner Central *Pacific* Railroad Company

'Carlin Railroad Land Grant' | 1903 | 201,810 acres in Eureka, NV | Central Pacific Railroad Company | 'NVNVAA 000190'

Elko, NV Co... 201,810
Location Acres

Matches:
owner Central *Pacific* Railroad Company

'Cobre Railroad Land Grant' | 1903 | 198,707 acres in Elko, NV | Central Pacific Railroad Company | 'NVNVAA 001448'

Elko, NV Co... 198,706
Location Acres

Matches:

owner Central *Pacific* Railroad Company

'Dunphy Railroad Land Grant' | 1922 | 198,620 acres in Lander, NV | Central Pacific Railroad Company | 'NVNVAA 000061'

Elko, NV Co... 198,619
Location Acres

Matches:

owner Central *Pacific* Railroad Company

'Lovelock Railroad Land Grant' | 1904 | 196,978 acres in Storey, NV | Central Pacific Railroad Company | 'NVNVAA 000019'

Churchill, N... 196,978
Location Acres

Matches:


owner Central *Pacific* Railroad Company

**'East Humboldts
Wilderness Railroad Land
Grant' | 1902 | 192,170
acres in Elko, NV |
Central Pacific Railroad
Company | 'NVNVAA
000964'**

Elko, NV Co...	192,170
Location	Acres

Matches:

owner: Central *Pacific* Railroad Company,



Search > Patents > Map

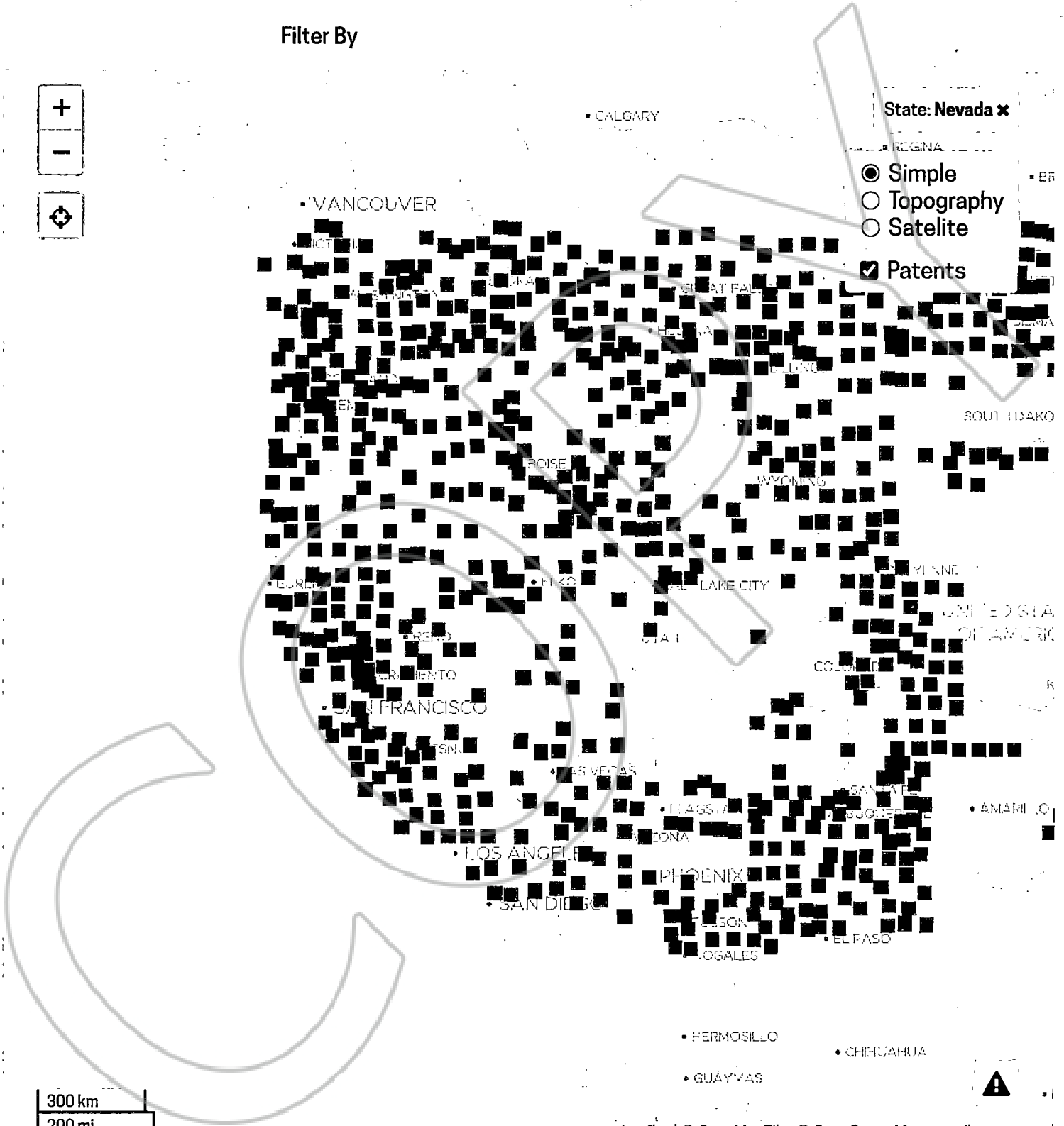
Filter By



State: Nevada

- Simple
- Topography
- Satellite

Patents



1940's
(167)

1920's

(2,664)

1910's

(3,792)

1900's

(6,818)

1890's

(4,447)

1880's

(1,496)

1870's

(1,212)

1860's

(381)

1850's


(4)

1770's

(3)

Land Patent Search

Southern Pacific



Results: 460 State: Arizona

1917 | 927,103 acres in Apache, AZ | Santa Fe Pacific Railroad Company | 'AZAZAA 014557'

Apache, AZ ... 927,103
Location Acres

Matches:

owner Santa Fe *Pacific* Railroad Company

Filter By

Decade

First decade total

1980's (3)

1970's (1)

1960's (2)

1950's (10)

1940's (7)

1930's (41)

1920's (110)

'Petrified Forest National Park Railroad Land Grant' | 1891 | 872,547 acres in Navajo, AZ | Atlantic And Pacific Railroad | 'AZAZAA 022999'

Navajo, AZ ... 872,546
Location Acres

Matches:

owner Atlantic And *Pacific* Railroad

1923 | 888,972 acres in Mohave, AZ | Santa Fe Pacific Railroad Company | 'AZAZAA 001707'

Mohave, AZ... 888,971
Location Acres

Matches:

owner Santa Fe *Pacific* Railroad Company

1920 | 867,421 acres in Mohave, AZ | Santa Fe Pacific Railroad Company | 'AZAZAA 001036'

Coconino, A... 867,421
Location Acres

Matches:

owner Santa Fe *Pacific* Railroad Company

1910's (184)

1915 | 539,478 acres in Yavapai, AZ | Santa Fe Pacific Railroad Company | 'AZAZAA 001004'

Coconino, A... 539,477
Location Acres

Matches:

owner Santa Fe *Pacific* Railroad Company

1900's (90)

1890's (4)

1880's (8)

'Petrified Forest National Wilderness Area Railroad Land Grant' | 1908 | 457,165 acres in Navajo, AZ | Atlantic And Pacific Railroad | 'AZAZAA 023435'

Apache, AZ ... 457,164
Location Acres

Matches:

owner Atlantic And *Pacific* Railroad

County

Apache, AZ (51)

Cochise, AZ (84)

Coconino, AZ (77)

'Hualapai Indian Reservation Railroad Land Grant' | 1921 | 445,775 acres in Coconino, AZ | Atlantic And Pacific Railroad | 'AZAZAA 001008'

Coconino, A... 445,774
Location Acres

Matches:

owner Atlantic And *Pacific* Railroad

Gila, AZ (19)

Graham, AZ (29)

Greenlee, AZ (8)

La Paz, AZ (12)

1923 | 425,277 acres in Mohave, AZ | Santa Fe Pacific Railroad Company | 'AZAZAA 001717'

Mohave, AZ... 425,277
Location Acres

Matches:

owner Santa Fe *Pacific* Railroad Company

Maricopa, AZ (53)

Mohave, AZ (67)

1940 | 416,822 acres in

Navajo, AZ (47)

Pima, AZ (53)

Pinal, AZ (48)

Santa Cruz, AZ (33)

Yavapai, AZ (116)

Yuma, AZ (21)

Imperial, CA (1)

Riverside, CA (1)

San Diego, CA (1)

State

Arizona (460)

Arkansas (333)

California (2,750)

Colorado (2,604)

**1970 | 416,821 acres in
Coconino, AZ | Santa Fe
Pacific Railroad Company
| 'AZPHX 0075761'**

Apache, AZ ... 416,821
Location Acres

Matches:
owner Santa Fe *Pacific* Railroad Company

**'Navajo Nation
Reservation Railroad
Land Grant' | 1908 |
317,636 acres in
Coconino, AZ | Atlantic
And Pacific Railroad |
'AZAZAA 022972'**

Coconino, A... 317,636
Location Acres

Matches:
owner Atlantic And *Pacific* Railroad

**1924 | 328,922 acres in
Mohave, AZ | Santa Fe
Pacific Railroad Company
| 'AZAZAA 001750'**

Mohave, AZ... 328,921
Location Acres

Matches:
owner Santa Fe *Pacific* Railroad Company

**1922 | 319,066 acres in
Coconino, AZ | Santa Fe
Pacific Railroad Company
| 'AZPHX 0041958'**

Coconino, A... 319,066
Location Acres

Matches:
owner Santa Fe *Pacific* Railroad Company

**1922 | 304,326 acres in
Navajo, AZ | Santa Fe
Pacific Railroad Company
| 'AZAZAA 022944'**

Coconino, A... 304,325
Location Acres

Idaho (769)

Illinois (6)

Indiana (3)

Iowa (1)

Louisiana (8)

Michigan (13)

Minnesota (77)

Mississippi (43)

Montana (644)

Nevada (414)

New Mexico (1,374)

North Dakota (351)

Oklahoma (37)

Matches:

owner Santa Fe *Pacific* Railroad Company

1921 | 293,684 acres in Coconino, AZ | Santa Fe Pacific Railroad Company | 'AZAZAA 013274'

Coconino, A... 293,684
Location Acres

Matches:

owner Santa Fe *Pacific* Railroad Company

'Prescott National Forest Railroad Land Grant' | 1909 | 275,510 acres in Apache, AZ | Atlantic And Pacific Railroad | 'AZAZAA 001551'

Apache, AZ ... 275,509
Location Acres

Matches:

owner Atlantic And *Pacific* Railroad

'Imperial Refuge Wilderness Railroad Land Grant' | 1923 | 163,465 acres in San Diego, CA | Southern Pacific Railroad Company | 'CACAAA 085511'

La Paz, AZ ... 163,465
Location Acres

Matches:

owner *Southern Pacific* Railroad Company

1924 | 280,270 acres in Coconino, AZ | Santa Fe Pacific Railroad Company | 'AZAZAA 022943'

Coconino, A... 280,269
Location Acres

Matches:

owner Santa Fe *Pacific* Railroad Company

1921 | 271.662 acres in

Oregon (3,698)

South Dakota (49)

Utah (125)

Washington (10,520)

Wyoming (452)

**Coconino, AZ | Santa Fe
Pacific Railroad Company
| 'AZAZAA 016016'**

Coconino, A... 271,662
Location Acres

Matches:

owner Santa Fe *Pacific* Railroad Company

**1915 | 255,290 acres in
Navajo, AZ | Santa Fe
Pacific Railroad Company
| 'AZAZAA 023392'**

Apache, AZ ... 255,290
Location Acres

Matches:

owner Santa Fe *Pacific* Railroad Company

**1921 | 245,474 acres in
Coconino, AZ | Santa Fe
Pacific Railroad Company
| 'AZAZAA 022567'**

Coconino, A... 245,474
Location Acres

Matches:

owner Santa Fe *Pacific* Railroad Company

**1921 | 221,796 acres in
Mohave, AZ | Santa Fe
Pacific Railroad Company
| 'AZAZAA 001752'**

Mohave, AZ... 221,796
Location Acres

Matches:

owner Santa Fe *Pacific* Railroad Company

**1922 | 221,656 acres in
Mohave, AZ | Santa Fe
Pacific Railroad Company
| 'AZAZAA 001730'**

La Paz, AZ ... 221,656
Location Acres

Matches:

owner Santa Fe *Pacific* Railroad Company

1922 | 212,222 acres in

**1922 | 212,233 acres in
Mohave, AZ | Santa Fe
Pacific Railroad Company
| 'AZAZAA 001749'**

Mohave, AZ... 212,233
Location Acres

Matches:

owner: Santa Fe *Pacific* Railroad Company,

**1923 | 210,598 acres in
Mohave, AZ | Santa Fe
Pacific Railroad Company
| 'AZAZAA 001762'**

Mohave, AZ... 210,598
Location Acres

Matches:

owner Santa Fe *Pacific* Railroad Company

**1925 | 203,477 acres in
Yavapai, AZ | Santa Fe
Pacific Railroad Company
| 'AZAZAA 001594'**

Yavapai, AZ... 203,476
Location Acres

Matches:

owner Santa Fe *Pacific* Railroad Company

Pages

Land Patent And Owner Search

Southern Pacific

Results: 25,150

Owner

Southern Pacific of Nevada County | 4 Land Patents

Nevada Cou...	Corporation	Patentee
Location	Category	Interest Relation...

4

Total Patents

Matches: owner *Southern Pacific*

Owner

Southern Pacific Company of Oregon | 1 Land Patent

Oregon, Th...	Corporation	Grantor
Location	Category	Interest Relation...

1

Total Patents

Matches:
owner *Southern Pacific Company*

Owner

Southern Pacific Company of Pershing County | 10 Land Patents

Pershing Co...	Corporation	Assignee
Location	Category	Interest Relation...

10

Total Patents

Matches:
owner *Southern Pacific Company*

Owner

Southern Pacific Company | 21 Land Patents

Corporation	Patentee
-------------	----------

Location

Corporation
Category

Patentee
Interest Relation...

21

Total Patents

Matches:

owner *Southern Pacific Company*

Owner

**Southern Pacific Railroad
of Tulare County | 2 Land
Patents**

Tulare County,
Location

Corporation
Category

Patentee
Interest Relation...

2

Total Patents

Matches: owner *Southern Pacific Railroad*

Owner

**Southern Pacific
Company of Delaware | 2
Land Patents**

Delaware, T...
Location

Corporation
Category

Grantor
Interest Relation...

2

Total Patents

Matches:
owner *Southern Pacific Company*

Owner

**Southern Pacific
Transportatio of Siskiyou
County | 21 Land Patents**

Siskiyou Co...
Location

Corporation
Category

Patentee
Interest Relation...

21

Total Patents

Matches:
owner *Southern Pacific Transportatio*

Owner

**Southern Pacific
Company of Pershing
County | 1 Land Patent**

Pershing Co...
Location

Private
Category

Patentee
Interest Relation...

1

Total Patents

Matches:

owner *Southern Pacific Company*

Owner

**Southern Pacific Railroad
of California | 1 Land
Patent**

California, T... Corporation Patentee
Location Category Interest Relation...

1

Total Patents

Matches: owner *Southern Pacific Railroad*

Owner

**Southern Pacific Railroad
Company of San
Bernardino County | 3
Land Patents**

San Bernar... Agency Patentee
Location Category Interest Relation...

3

Total Patents

Matches:
owner *Southern Pacific Railroad Company*

Owner

**Southern Pacific Railroad
Company of Riverside
County | 4 Land Patents**

Riverside C... Private Patentee
Location Category Interest Relation...

4

Total Patents

Matches:
owner *Southern Pacific Railroad Company*

Owner

**Southern Pacific Land
Company of Cassia
County | 2 Land Patents**

Cassia Cou... Corporation Grantor
Location Category Interest Relation...

2

Total Patents

Matches:
owner *Southern Pacific Land Company*

owner Southern Pacific Land Company

Owner

Southern Pacific Land Company of Butte County, California | 49 Land Patents

Butte Count...	Corporation	Patentee
Location	Category	Interest Relation...

49

Total Patents

Matches:

owner Southern Pacific Land Company

Owner

Southern Pacific Transportation Company of Elko County | 4 Land Patents

Elko County,	Corporation	Previous Int...
Location	Category	Interest Relation...

4

Total Patents

Matches:

owner Southern Pacific Transportation Company

Owner

Southern Pacific Railroad Company of Arizona | 1 Land Patent

Arizona, Th...	Corporation	Patentee
Location	Category	Interest Relation...

1

Total Patents

Matches:

owner Southern Pacific Railroad Company

Owner

Southern Pacific Land Company of Riverside County | 1 Land Patent

Riverside C...	Private	Patentee
Location	Category	Interest Relation...

1

Total Patents

Matches:

owner *Southern Pacific Land Company*

Owner

Southern Pacific Railroad Company of California | 76 Land Patents

California, T... Corporation Patentee
Location Category Interest Relation...

76

Total Patents

Matches:

owner *Southern Pacific Railroad Company*

Owner

Southern Pacific Transportation Company of Delaware | 1 Land Patent

Delaware, T... Corporation Patentee
Location Category Interest Relation...

1

Total Patents

Matches:

owner
Southern Pacific Transportation Company

Owner

Southern Pacific Railroad Company of Clark County | 1 Land Patent

Clark County, Corporation Patentee
Location Category Interest Relation...

1

Total Patents

Matches:

owner *Southern Pacific Railroad Company*

Owner

Southern Pacific Transportation Company of Elko County | 1 Land Patent

Elko County, Corporation Patentee
Location Category Interest Relation...

1

Total Patents

Matches:

matches.

owner

Southern Pacific Transportation Company

Owner

Southern Pacific Land Company of California | 14 Land Patents

California, T... Corporation Patentee
Location Category Interest Relation...

14

Total Patents

Matches:

owner *Southern Pacific Land Company*

Owner

Southern Pacific Land Company of San Francisco, California | 11 Land Patents

San Francis... Corporation Grantor
Location Category Interest Relation...

11

Total Patents

Matches:

owner *Southern Pacific Land Company*

Owner

Southern Pacific Land Company of California | 1 Land Patent

California, T... Corporation Grantor
Location Category Interest Relation...

1

Total Patents

Matches:

owner *Southern Pacific Land Company*

Owner

Southern Pacific Land Company of California | 1 Land Patent

California, T... Corporation Grantor
Location Category Interest Relation...

1

Total Patents

Matches:

owner *Southern Pacific Land Company*

Owner

**Southern Pacific Railroad
Company of San
Bernardino County,
California | 268 Land
Patents**

San Bernar...
Location

Corporation
Category

Patentee
Interest Relation...

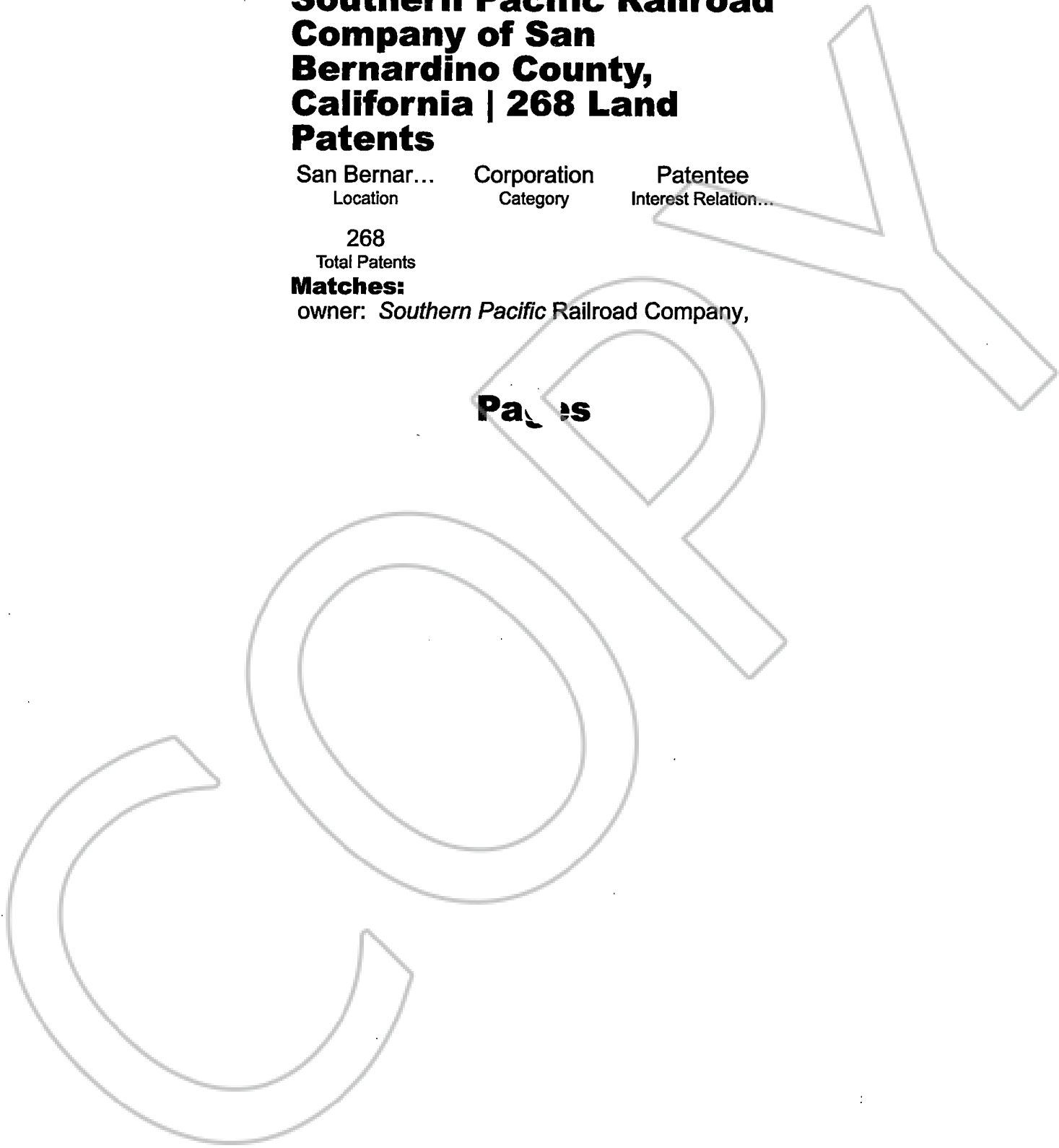
268

Total Patents

Matches:

owner: *Southern Pacific Railroad Company,*

Pages



Land Patents

Serial Number	Year Issued	Interest Relationship
CACAAA 042712 06	1978	Holder
CACAAA 074165	1900	Patentee

Land Patent News From The Land Patents™

Learn more about the Bureau of Land Management, Public Land Survey System, and land patents.



[Understanding Land Patents](#) |
 [Understanding BLM Ownership Areas](#) |
 [Understanding Township Locations](#) |
 [Understanding Township Data](#)

We receive lots of emails from people who find their name or a relative's name on our site and want

Whether it is filing a patent or research one, the administrative BLM office is going to be the definitive source

Patent handled by the Bureau of Land Management are not mapped by latitude and longitude instead, these patents harken

A "township" can refer to two different things. Both are part of the PLSS measurement system, but these have different uses.

M L Wicks Land Patents

Listed as: WICKS M L

Overview
M L Wicks

Map

Patents
2

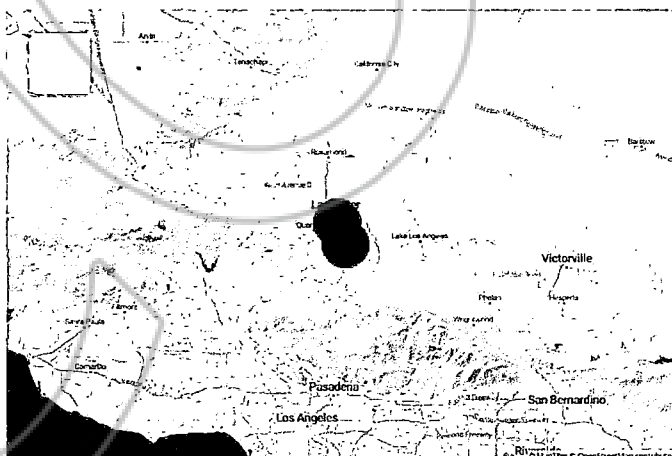
M L Wicks

Los Angeles County, California

M L Wicks is a private holder based in Los Angeles County, California for 2 patents.

Quick Facts

- o M L Wicks is a private entity
- o Named as a holder in the listed patents
- o M L Wicks is listed with 2 total patents



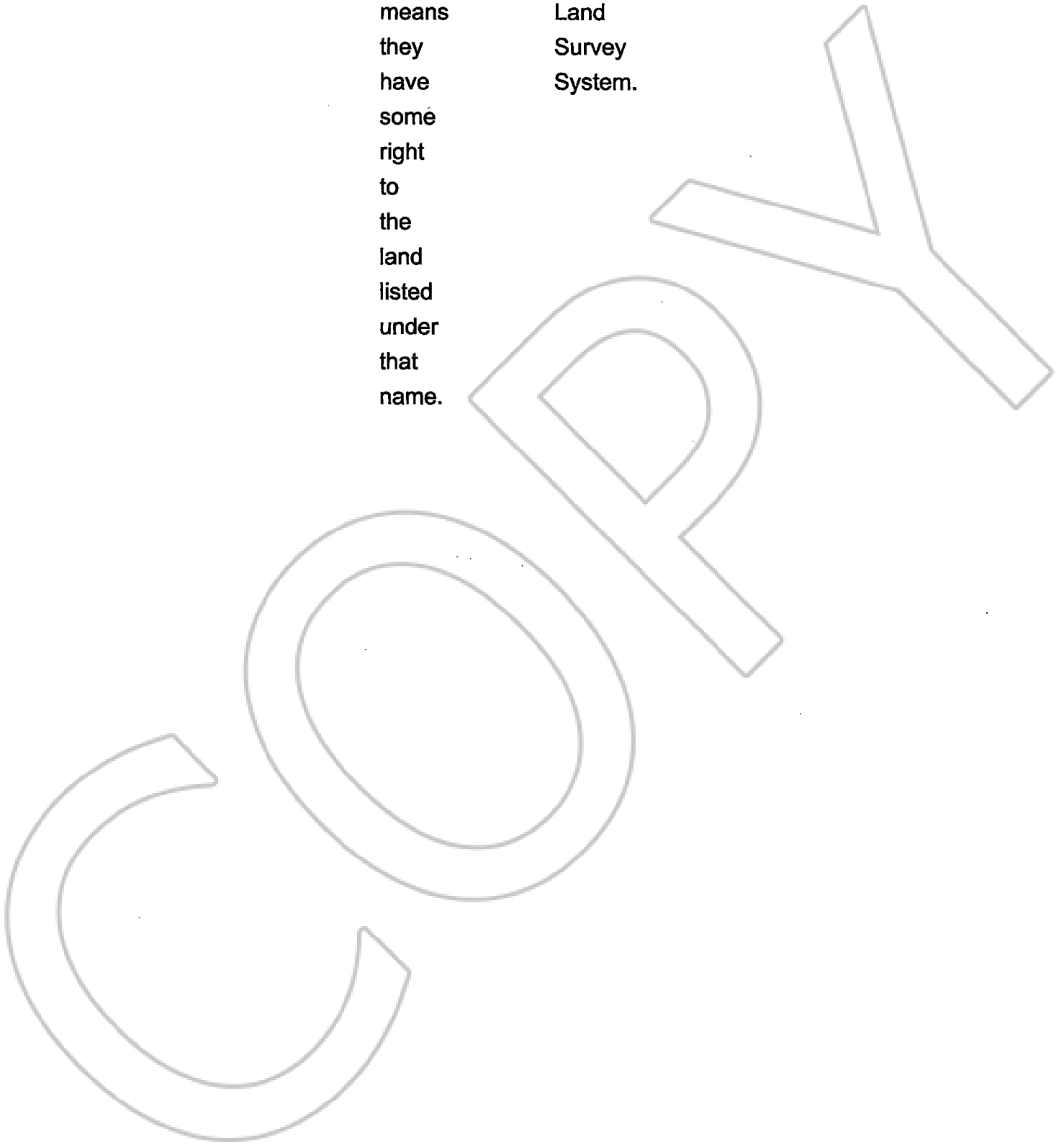
M L Wicks Land Patents Map

Click map for an interactive map.

© MapTiler © OpenStreetMap contributors

to
know
if
this
means
they
have
some
right
to
the
land
listed
under
that
name.

back
to
the
Public
Land
Survey
System.



Southern Pacific Land Patents

Listed as: SOUTHERN PACIFIC

Overview
Southern...

Map

Patents
4

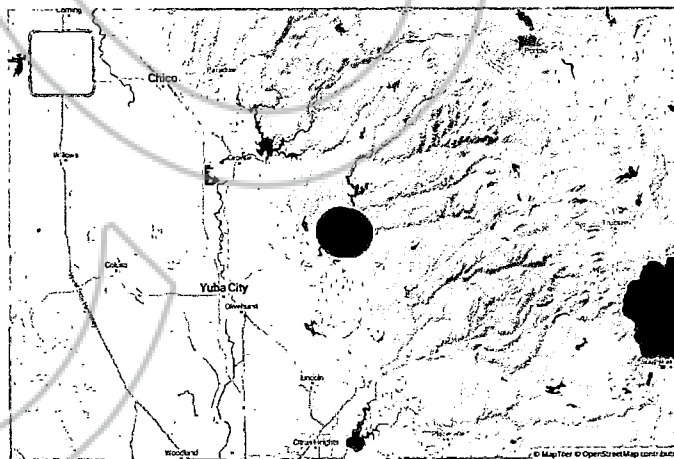
Southern Pacific

Nevada County,

Southern Pacific is a corporation patentee based in Nevada County for 4 patents.

Quick Facts

- Southern Pacific is a corporation entity
- Named as a patentee in the listed patents
- Southern Pacific is listed with 4 total patents



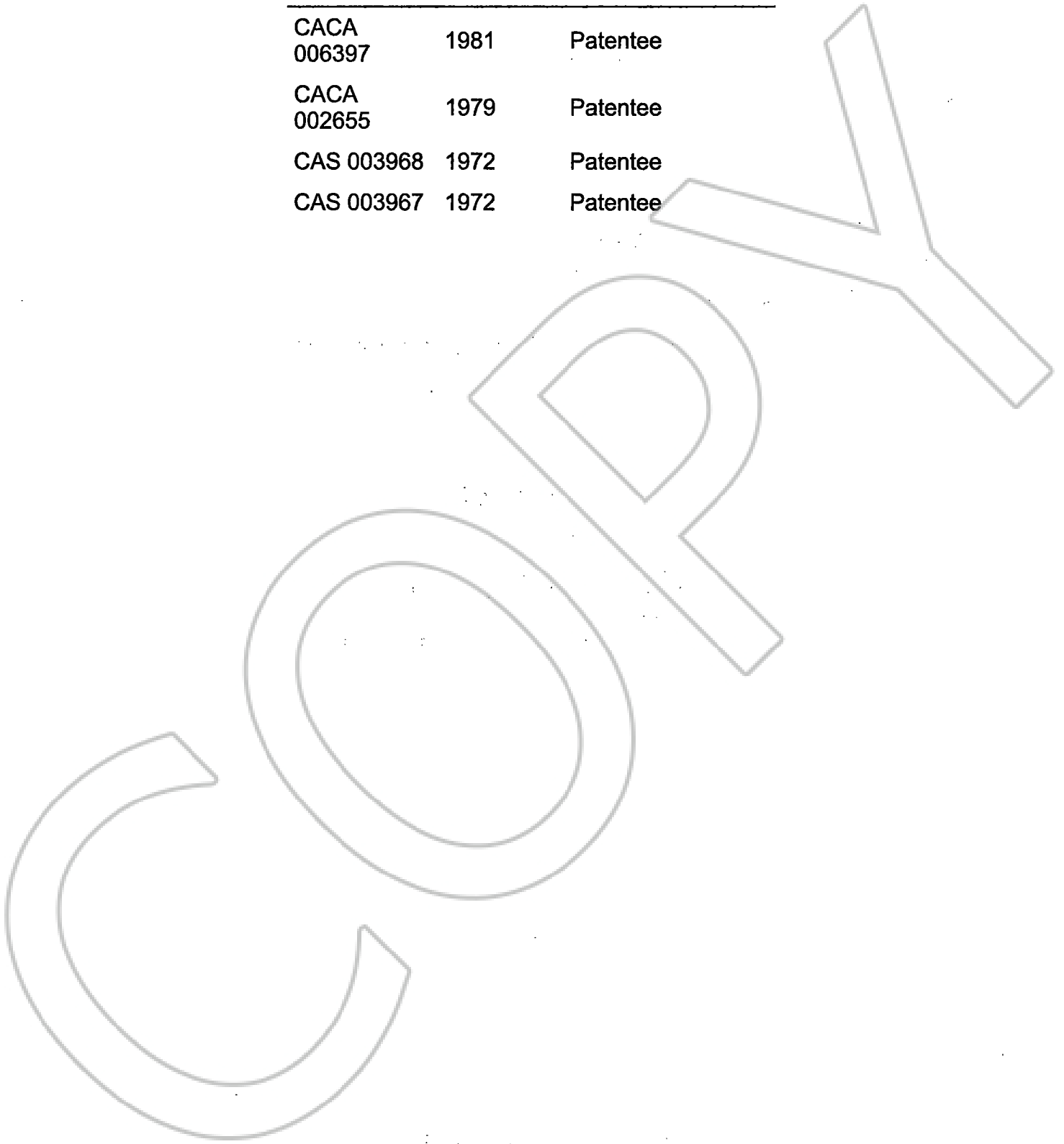
Southern Pacific Land Patents Map

Click map for an interactive map.

© MapTiler © OpenStreetMap contributors

Land Patents

Serial Number	Year Issued	Interest Relationship
CACA 006397	1981	Patentee
CACA 002655	1979	Patentee
CAS 003968	1972	Patentee
CAS 003967	1972	Patentee



Dobbins Railroad Land Grant

Southern Pacific

39.3045°N 121.1773°W

Overview	Actions	Remarks	Location	Owners	Nearby
Uni...	1	1	1 Aliquots	1 Previous	10 Patents

Dobbins Railroad Land Grant is a 240-acre land patent in Yuba, California.

Ownership and use of this patent is overseen by the Bureau of Land Management's Mother Lode Field Office under the serial number CACA 006397. The last action for this patent occurred on August 17, 1981. Information on the patent was last updated on July 19, 2011.

CACA 006397

Serial Number

240

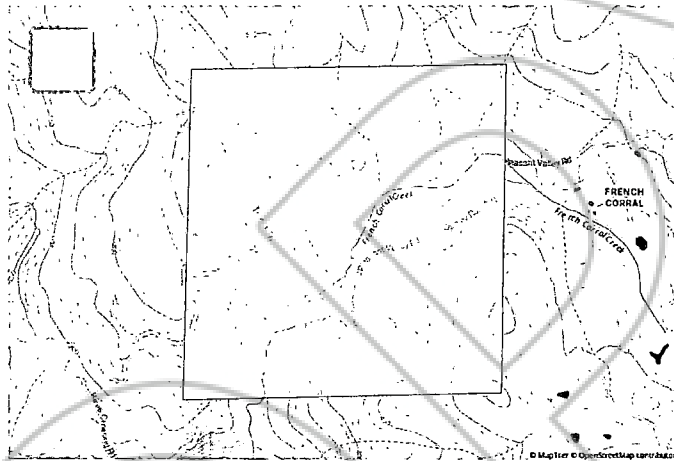
Total Acres?

012 Stat. 0489.

Legal Reference?

Union and Central Pacific Railroad ...

Case Type?



Dobbins Railroad Land Grant Map

Click map for an interactive map.

© MapTiler © OpenStreetMap contributors

Events Overview

7/19/2011		File Load Date?
8/17/1981		Last Action? Patent Issued

Actions

Date	Code	Action Text	Remarks
8/17/1981	879	Patent Issued	-

Remarks

Line #	Remark	Modified
0001	SOUTHERN PACIFIC TRANSPORTATION CO	8/4/2017

Location Info

Yuba , California

County / State

California

BLM State

Central California District Office

BLM District Office

Mother Lode Field Office

BLM Field Office

Meridian / Township / Range Description

County	Meridian	Township	Range	Section	Aliquot
Yuba	Mount Diablo Meridian	T.17N	R.7E	Sec. 27	XXXX XX

North San Juan Railroad Land Grant

Southern Pacific

39.3053°N 121.1412°W

Overview	Actions	Remarks	Location	Owners	Nearby
Uni...	1	1	1	1	10
			Aliquots	Previous	Patents

North San Juan Railroad Land Grant is a 160-acre land patent in Yuba, California.

Ownership and use of this patent is overseen by the Bureau of Land Management's Mother Lode Field Office under the serial number CACA 002655. The last action for this patent occurred on August 13, 1979. Information on the patent was last updated on July 19, 2011.

CACA 002655

Serial Number

160

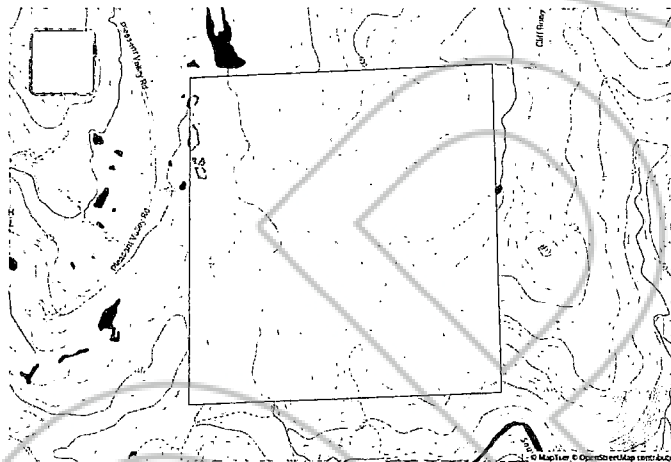
Total Acres?

012 Stat. 0489.

Legal Reference?

Union and Central Pacific Railroad ...

Case Type?



North San Juan Railroad Land Grant Map

Click map for an interactive map.

© MapTiler © OpenStreetMap contributors

Events Overview

7/19/2011		File Load Date?
8/13/1979		Last Action? Patent Issued

Actions

Date	Code	Action Text	Remarks
8/13/1979	879	Patent Issued	-

Remarks

Line #	Remark	Modified
0001	SOUTHERN PACIFIC TRANSPORTATION CO	8/4/2017

Location Info

Yuba , California
County / State
California
BLM State
Central California District Office
BLM District Office
Mother Lode Field Office
BLM Field Office

Meridian / Township / Range Description

County	Meridian	Township	Range	Section	Aliquot
Yuba	Mount Diablo Meridian	T.17N	R.7E	Sec. 25	XXXX

Owner Name and Address

Past Owners

Southern Pacific

Category?Corporation
Interest Relationship?Patentee

Nearby Patents

Other patents in the same region.

Dobbins Railroad Land Grant Southern Pacific

39.3187°N 121.1953°W

Overview	Actions	Remarks	Location	Owners	Nearby
Uni...	1	1	1	1	10
			Aliquots	Previous	Patents

Dobbins Railroad Land Grant is a 40-acre land patent in Yuba, California.

Ownership and use of this patent is overseen by the Bureau of Land Management's Mother Lode Field Office under the serial number CAS 003968. The last action for this patent occurred on February 2, 1972.

Information on the patent was last updated on July 19, 2011.

CAS 003968

Serial Number

40

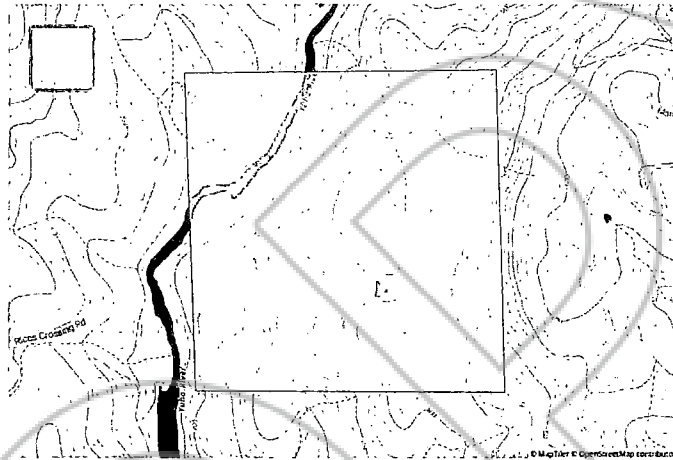
Total Acres?

012 Stat. 0489.

Legal Reference?

Union and Central Pacific Railroad ...

Case Type?



Dobbins Railroad Land Grant Map

Click map for an interactive map.

© MapTiler © OpenStreetMap contributors

Events Overview

7/19/2011	File Load Date?
4/2/2010	Last Modified?
2/2/1972	Last Action? Patent Issued

Actions

Date	Code	Action Text	Remarks
2/2/1972	879	Patent Issued	-

Remarks

Line #	Remark	Modified
0001	SOUTHERN PACIFIC TRANSPORTATION CO	8/4/2017

Location Info

Yuba , California
County / State
California
BLM State
Central California District Office
BLM District Office
Mother Lode Field Office
BLM Field Office

Meridian / Township / Range Description

County	Meridian	Township	Range	Section	Aliquot
Yuba	Mount Diablo Meridian	T.17N	R.7E	Sec. 21	X

Owner Name and Address

Past Owners

Southern Pacific

Category? Corporation
Interest Relationship? Patentee

Nearby Patents

Other patents in the same region.



North San Juan Homestead Patent	North San Juan Homestead Patent	Rough and Ready Homestead Patent
---	---	--

Holder: M Tackitt	Holder: Nicholas Clymo	Holder: Moses Milner	Holder: Moses Milner
Type: Entry Original Patent	Type: Entry Original Patent	Type: Entry Original Patent	Type: Homestead Patent
Location: Albany	Location: Albany	Location: Albany	Location: Albany, California
Acres: 70	Acres: 80	Acres: 80	Acres: 80
Last Action: Issued	Last Action: Issued	Last Action: Issued	Last Action: Patent
Distance: miles	Distance: miles	Distance: miles	Distance: 4.07

READ MORE	READ MORE	READ MORE
-------------------------------	-------------------------------	-------------------------------

Dobbins Railroad Land Grant

Southern Pacific

39.3187°N 121.1953°W

Overview	Actions	Remarks	Location	Owners	Nearby
Uni...	1	1	1 Aliquots	1 Previous	10 Patents

Dobbins Railroad Land Grant is a 40-acre land patent in Yuba, California.

Ownership and use of this patent is overseen by the Bureau of Land Management's Mother Lode Field Office under the serial number CAS 003968. The last action for this patent occurred on February 2, 1972.

Information on the patent was last updated on July 19, 2011.

CAS 003968

Serial Number

40

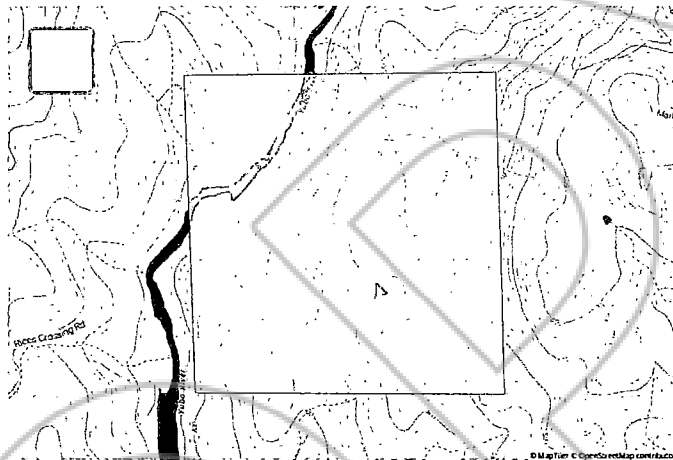
Total Acres?

012 Stat. 0489.

Legal Reference?

Union and Central Pacific Railroad ...

Case Type?



Dobbins Railroad Land Grant Map

Click map for an interactive map.

© MapTiler © OpenStreetMap contributors

Events Overview

7/19/2011	File Load Date?
4/2/2010	Last Modified?
2/2/1972	Last Action? Patent Issued

Actions

Date	Code	Action Text	Remarks
2/2/1972	879	Patent Issued	-

Remarks

Line #	Remark	Modified
0001	SOUTHERN PACIFIC TRANSPORTATION CO	8/4/2017

Location Info

Yuba , California
County / State
California
BLM State
Central California District Office
BLM District Office
Mother Lode Field Office
BLM Field Office

Meridian / Township / Range Description

County	Meridian	Township	Range	Section	Aliquot
Yuba	Mount Diablo Meridian	T.17N	R.7E	Sec. 21	X

Owner Name and Address

Past Owners

Southern Pacific

Category? Corporation
Interest Relationship? Patentee

Nearby Patents

Other patents in the same region.

Southern Pacific

39.3187°N 121.1953°W

Overview	Actions	Remarks	Location	Owners	Nearby
Uni...	1	1	1 Aliquots	1 Previous	10 Patents

Dobbins Railroad Land Grant is a 160-acre land patent in Yuba, California.

Ownership and use of this patent is overseen by the Bureau of Land Management's Mother Lode Field Office under the serial number CAS 003967. The last action for this patent occurred on February 2, 1972. Information on the patent was last updated on July 19, 2011.

CAS 003967

Serial Number

160

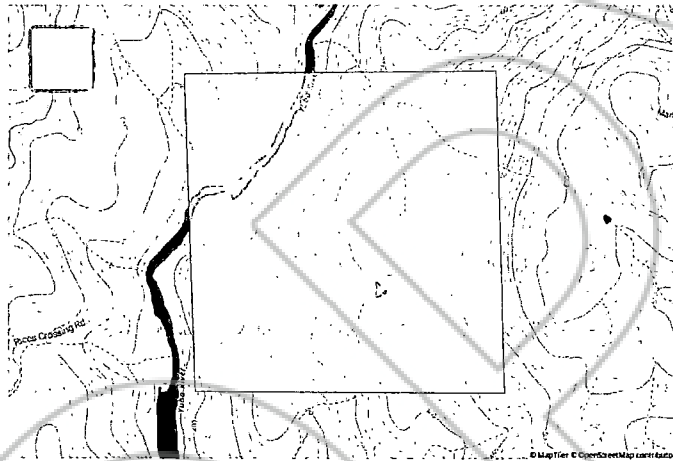
Total Acres?

012 Stat. 0489.

Legal Reference?

Union and Central Pacific Railroad ...

Case Type?



Dobbins Railroad Land Grant Map

Click map for an interactive map.

© MapTiler © OpenStreetMap contributors

Events Overview

7/19/2011	File Load Date?
4/2/2010	Last Modified?
2/2/1972	Last Action? Patent Issued

Actions

Date	Code	Action Text	Remarks
2/2/1972	879	Patent Issued	-

Remarks

Line #	Remark	Modified
0001	SOUTHERN PACIFIC TRANSPORTATION CO	8/4/2017

Location Info

Yuba , California
County / State
California
BLM State
Central California District Office
BLM District Office
Mother Lode Field Office
BLM Field Office

Meridian / Township / Range Description

County	Meridian	Township	Range	Section	Aliquot
Yuba	Mount Diablo Meridian	T.17N	R.7E	Sec. 21	XXXX

Owner Name and Address

Past Owners

Southern Pacific

Category?Corporation
Interest Relationship?Patentee

Nearby Patents

Other patents in the same region.

Southern Pacific Company Land Patents

Listed as: **SOUTHERN PACIFIC CO**

Overview
Southern...

Map

Patents
1

Southern Pacific Company

Oregon

Southern Pacific Company is a corporation grantor based in Oregon for 1 patent.

Quick Facts

- Southern Pacific Company is a corporation entity
- Named as a grantor in the listed patents
- Southern Pacific Company is listed with 1 total patents



Southern Pacific Company Land Patents Map

Click map for an interactive map.

© MapTiler © OpenStreetMap contributors

Land Patents

Serial Number	Year Issued	Interest Relationship
ORORAA 036251	1945	Grantor

Land Patent News From The Land Patents™

Learn more about the Bureau of Land
Management, Public Land Survey System, and
land patents.

Southern Pacific Company Land Patents

Listed as: **SOUTHERN PACIFIC COMPANY**

Overview
Southern ...

Map

Patents
10

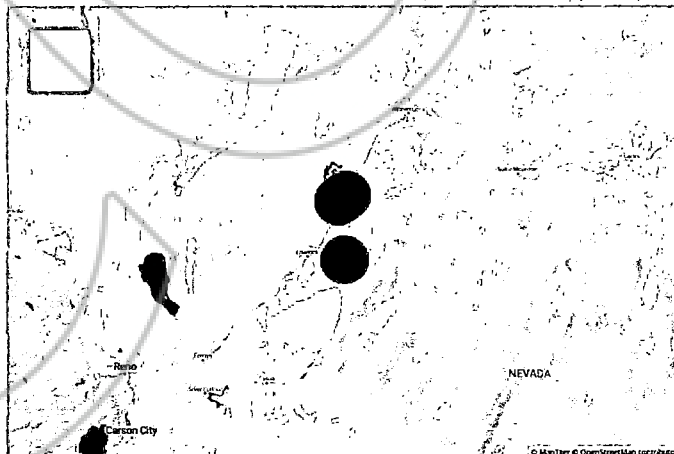
Southern Pacific Company

Pershing County,

Southern Pacific Company is a corporation assignee based in Pershing County for 10 patents.

Quick Facts

- Southern Pacific Company is a corporation entity
- Named as a assignee in the listed patents
- Southern Pacific Company is listed with 10 total patents



Southern Pacific Company Land Patents Map

Click map for an interactive map.

Southern Pacific Company Homesteading, Mining, Ranching, Logging Image Gallery



Southern
Pacific
Company,
Serial
Land
Patent
in
Churchill
County,
Nevada,
1966
Courtesy
of
Bureau
of
Land
Management,
Eastern
States
Office

[VIEW ALL](#)

Land Patents

Serial Number	Year Issued	Interest Relationship
NVN 0052123	1966	Patentee
NVNVAA 002885	1908	Assignee
NVNVAA 002889	1908	Assignee
NVNVAA 002892	1908	Assignee
NVNVAA 002890	1908	Assignee

Churchill Land Sale

Southern Pacific Company

39.9639°N 118.1839°W

Overview	Actions	Location	Owners	Nearby
Publ...	1	1	1	10
		Aliquots	Previous	Patents

Churchill Land Sale is a 320-acre land patent in Churchill, Nevada.

Ownership and use of this patent is overseen by the Bureau of Land Management's Stillwater Field Office under the serial number NVN 0052123. The last action for this patent occurred on December 13, 1966. Information on the patent was last updated on October 2, 2012.

This Public Revised Statute 2455 Sale falls under U.S. Code Title 43 Public Lands; Section 1171. Sale of Adjoining and Isolated Tracts. (1846-08-03)

NVN 0052123
Serial Number

320
Total Acres?

43 U.S.C. 1171
Legal Reference?

Public Revised Statute 2455 Sale
Case Type?



© MapTiler © OpenStreetMap contributors

Churchill Land Sale Map

Click map for an interactive map.

© MapTiler © OpenStreetMap contributors

Events Overview

10/2/2012	File Load Date?
10/1/2012	Last Modified?
12/13/1966	Last Action? Patent Issued

Churchill Land Sale Homesteading, Mining, Ranching, Logging Image Gallery


Southern
Pacific
Company,
Serial
Land
Patent
in
Churchill
County,
Nevada,
1966
Courtesy
of
Bureau
of
Land
Management,
Eastern
States
Office

[VIEW ALL](#)

Actions

Date	Code	Action Text	Remarks
12/13/1966	879	Patent Issued	-

Location Info

Churchill , Nevada
County / State
Nevada
BLM State
Carson City District Office (NV)
BLM District Office
Stillwater Field Office
BLM Field Office

Meridian / Township / Range Description

County	Meridian	Township	Range	Section	Aliquot
Churchill	Mount Diablo Meridian	T.24N	R.34E	Sec. 8	XXXXXXXX

Owner Name and Address

Past Owners

Southern Pacific Company

Percent Interest 100%

Category? Corporation

Interest Relationship? Patentee

Nearby Patents

Imlay Homestead Patent

Southern Pacific Company et al.

40.6668°N 118.1516°W

Overview Ho...	Actions 1	Location 1 Aliquots	Owners 4 Previous	Nearby 10 Patents
-------------------	--------------	---------------------------	-------------------------	-------------------------

Imlay Homestead Patent is a 40-acre land patent in Pershing, Nevada.

Ownership and use of this patent is overseen by the Bureau of Land Management's Humboldt River Field Office under the serial number NVNVAA 002885. The last action for this patent occurred on January 20, 1908. Information on the patent was last updated on October 3, 2012.

This Homestead Entry Original Patent falls under U.S. Code Title 43 Public Lands; Section 161; Statute 012; Page 0392. An Act to Secure Homesteads to Actual Settlers on the Public Domain.. (1862-05-20)

NVNVAA 002885

Serial Number

40

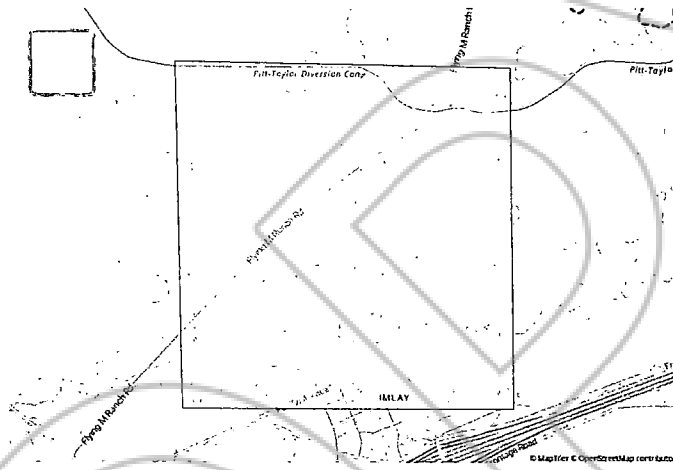
Total Acres?

43 U.S.C. 161

Legal Reference?

Homestead Entry Original Patent

Case Type?



Imlay Homestead Patent Map

Click map for an interactive map.

© MapTiler © OpenStreetMap contributors

Events Overview

10/3/2012	File Load Date?
10/3/2012	Last Modified?
1/20/1908	Last Action? Patent Issued

Actions

Date	Code	Action Text	Remarks
1/20/1908	879	Patent Issued	-

Location Info

Pershing , Nevada

County / State

Nevada

BLM State

Winnemucca District Office

BLM District Office

Humboldt River Field Office

BLM Field Office

Meridian / Township / Range Description

County	Meridian	Township	Range	Section	Aliquot
	Mount				
Pershing	Diablo Meridian	T.32N	R.34E	Sec. 4	X

Owner Name and Address

Past Owners

Southern Pacific Company

Percent Interest 100%

Category? Corporation

Interest Relationship? Assignee

Ethan Alan

Category? Private

Interest Relationship? Assignor

Edward H Davis

Category? Private

Interest Relationship? Assignor

Edward D Johnston

Category? Private

Interest Relationship? Assignor

Southern Pacific Company Land Patents

Listed as: **SOUTHERN PACIFIC COMPANY**

Overview
Southern...

Map

Patents
10

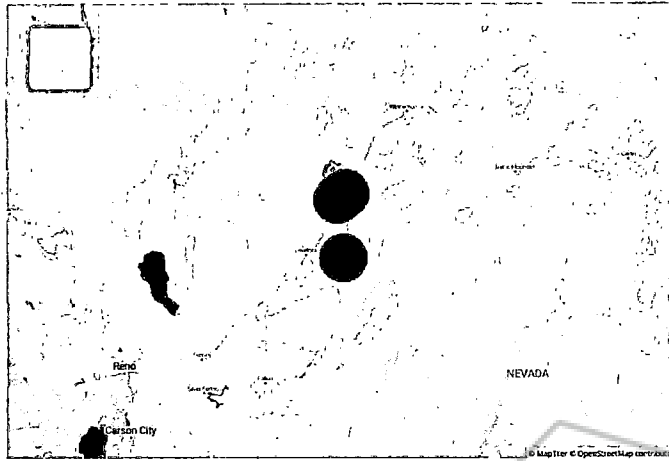
Southern Pacific Company

Pershing County,

Southern Pacific Company is a corporation assignee based in Pershing County for 10 patents.

Quick Facts

- Southern Pacific Company is a corporation entity
- Named as a assignee in the listed patents
- Southern Pacific Company is listed with 10 total patents



Southern Pacific Company Land Patents Map

Click map for an interactive map.

© MapTiler © OpenStreetMap contributors

Southern Pacific Company Homesteading, Mining, Ranching, Logging Image Gallery

*Southern
Pacific
Company,
Serial
Land
Patent
in
Churchill
County,
Nevada,
1966
Courtesy
of
Bureau
of
Land
Management,
Eastern
States
Office*

VIEW ALL

Land Patents

Serial Number	Year Issued	Interest Relationship
NVN 0052123	1966	Patentee
NVNVAA 002885	1908	Assignee
NVNVAA 002889	1908	Assignee
NVNVAA 002892	1908	Assignee
NVNVAA 002890	1908	Assignee

[Show more](#)

**Land Patent News From
The Land Patents™**



Southern Pacific Company Land Patents

Listed as: **SOUTHERN PACIFIC CO**

Overview
Southern...

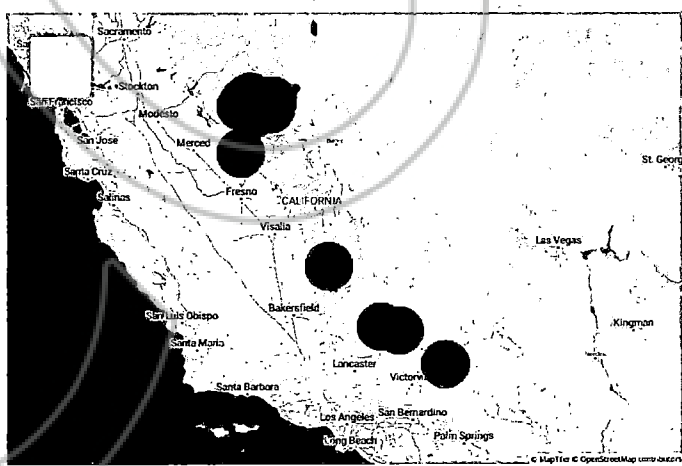
Map

Patents
21

Southern Pacific Company
Southern Pacific Company is a corporation patentee for 21 patents.

Quick Facts

- o Southern Pacific Company is a corporation entity
- o Named as a patentee in the listed patents
- o Southern Pacific Company is listed with 21 total patents









Southern Pacific Company Land Patents Map

Click map for an interactive map.

© MapTiler © OpenStreetMap contributors

Southern Pacific Company Homesteading, Mining, Ranching, Logging Image Gallery

					
<i>Southern Pacific Company, Serial Land Patent in Placer County, California, 1961</i>	<i>Southern Pacific Company, Serial Land Patent in Nevada County, California, 1960</i>	<i>Southern Pacific Company, Serial Land Patent in Nevada County, California, 1962</i>	<i>Southern Pacific Company, Serial Land Patent in Nevada County, California, 1960</i>	<i>Southern Pacific Company, Serial Land Patent in Nevada County, California, 1963</i>	<i>Southern Pacific Company, Serial Land Patent in Placer County, California, 1963</i>
<i>Courtesy of Bureau of Land Management Eastern States Office</i>	<i>Courtesy of Bureau of Land Management Eastern States Office</i>	<i>Courtesy of Bureau of Land Management Eastern States Office</i>	<i>Courtesy of Bureau of Land Management Eastern States Office</i>	<i>Courtesy of Bureau of Land Management Eastern States Office</i>	<i>Courtesy of Bureau of Land Management Eastern States Office</i>

[VIEW ALL](#)

Land Patents

Serial Number	Year Issued	Interest Relationship
CACAAA 042711	1970	Previous Interest Party
CARI 0007696	1969	Patentee
CAS 000307	1969	Patentee
CAS 000077	1968	Patentee
CAS 0065031	1967	Patentee

[Show more](#)

Southern Pacific Company, Serial Land Patent in Nevada County, California, 1960 Courtesy of Bureau of Land Management, Eastern States Office	Southern Pacific Company, Serial Land Patent in Nevada County, California, 1962 Courtesy of Bureau of Land Management, Eastern States Office	Southern Pacific Company, Serial Land Patent in Nevada County, California, 1960 Courtesy of Bureau of Land Management, Eastern States Office	Southern Pacific Company, Serial Land Patent in Nevada County, California, 1963 Courtesy of Bureau of Land Management, Eastern States Office	Southern Pacific Company, Serial Land Patent in Placer County, California, 1963 Courtesy of Bureau of Land Management, Eastern States Office
---	---	---	---	---

VIEW ALL

Land Patents

Serial Number	Year Issued	Interest Relationship
CACAAA 042711	1970	Previous Interest Party
CARI 0007696	1969	Patentee
CAS 000307	1969	Patentee
CAS 000077	1968	Patentee
CAS 0065031	1967	Patentee

Southern Pacific Railroad Land Patents

Listed as: **SOUTHERN PACIFIC RAILROAD**

Overview
Southern...

Map

Patents
2

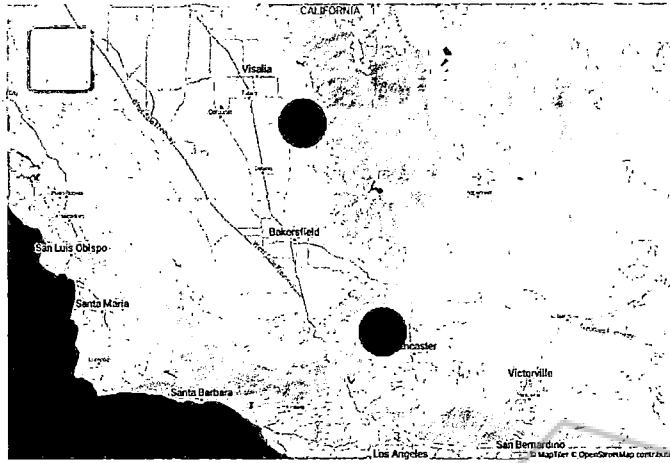
Southern Pacific Railroad

Tulare County,

Southern Pacific Railroad is a corporation patentee based in Tulare County for 2 patents.

Quick Facts

- Southern Pacific Railroad is a corporation entity
- Named as a patentee in the listed patents
- Southern Pacific Railroad is listed with 2 total patents



Southern Pacific Railroad Land Patents Map

Click map for an interactive map.

© MapTiler © OpenStreetMap contributors

Land Patents

Serial Number	Year Issued	Interest Relationship
CACAAA 076932	1896	Patentee
CACAAA 074373	1884	Patentee

**Land Patent News From
The Land Patents™**

Orange Cove Railroad Land Grant

Southern Pacific Railroad

36.0354°N 119.7594°W

Overview	Actions	Remarks	Location	Owners	Nearby
Atl...	1	2	20+ Aliquots	1 Previous	10 Patents

Orange Cove Railroad Land Grant is a 6,417.63-acre land patent in Tulare, California.

Ownership and use of this patent is overseen by the Bureau of Land Management's Bakersfield Field Office under the serial number CACAAA 076932. The last action for this patent occurred on July 29, 1896. Information on the patent was last updated on December 6, 2012.

This Atlantic and Pacific Railroad Grant falls under Statute 014; Page 0292. Railroad Grant for Atlantic and Pacific Railroad. An Act Granting Lands to Aid in Construction of a Railroad and Telegraph Line from States of Missouri and Arkansas to Pacific Coast. (1866-07-27)

CACAAA 076932

Serial Number

6,417.63

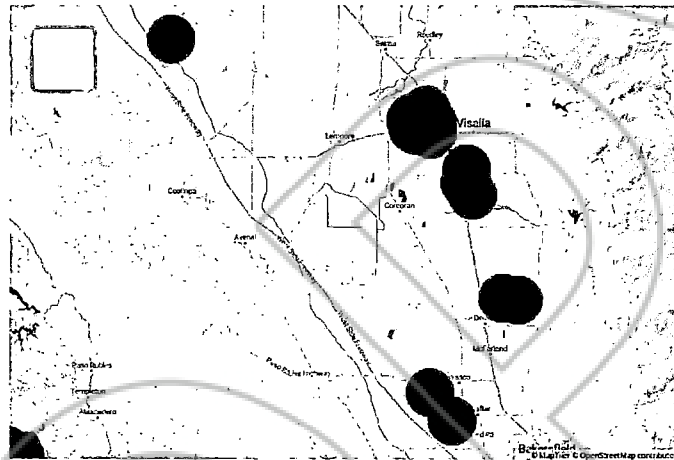
Total Acres?

014 Stat. 0292.

Legal Reference?

Atlantic and Pacific Railroad Grant

Case Type?



Orange Cove Railroad Land Grant Map

Click map for an interactive map.

© MapTiler © OpenStreetMap contributors

Events Overview

12/6/2012	File Load Date?
12/5/2012	Last Modified?
7/29/1896	Last Action? Patent Issued

Actions

Date	Code	Action Text	Remarks
7/29/1896	879	Patent Issued	-

Remarks

Line #	Remark	Modified
0001	KEY 9S8EMD MER	8/4/2017
0002	T18SR29E DOC READS SEC 31, W2W2	8/4/2017

Location Info

Tulare , California
County / State
 California
BLM State
 Central California District Office
BLM District Office
 Bakersfield Field Office
BLM Field Office

Meridian / Township / Range Description

County	Meridian	Township	Range	Section	Aliquot
Merced	Mount Diablo Meridian	T.9S	R.8E	Sec. 13	XXXX
Merced	Mount Diablo Meridian	T.9S	R.8E	Sec. 13	XXXX
Tulare	Mount Diablo Meridian	T.14S	R.25E	Sec. 21	XXX XXXX X
Tulare	Mount Diablo Meridian	T.14S	R.25E	Sec. 21	XXX XXXX X
Tulare	Mount Diablo Meridian	T.14S	R.25E	Sec. 25	X X

Show more

Owner Name and Address

Past Owners

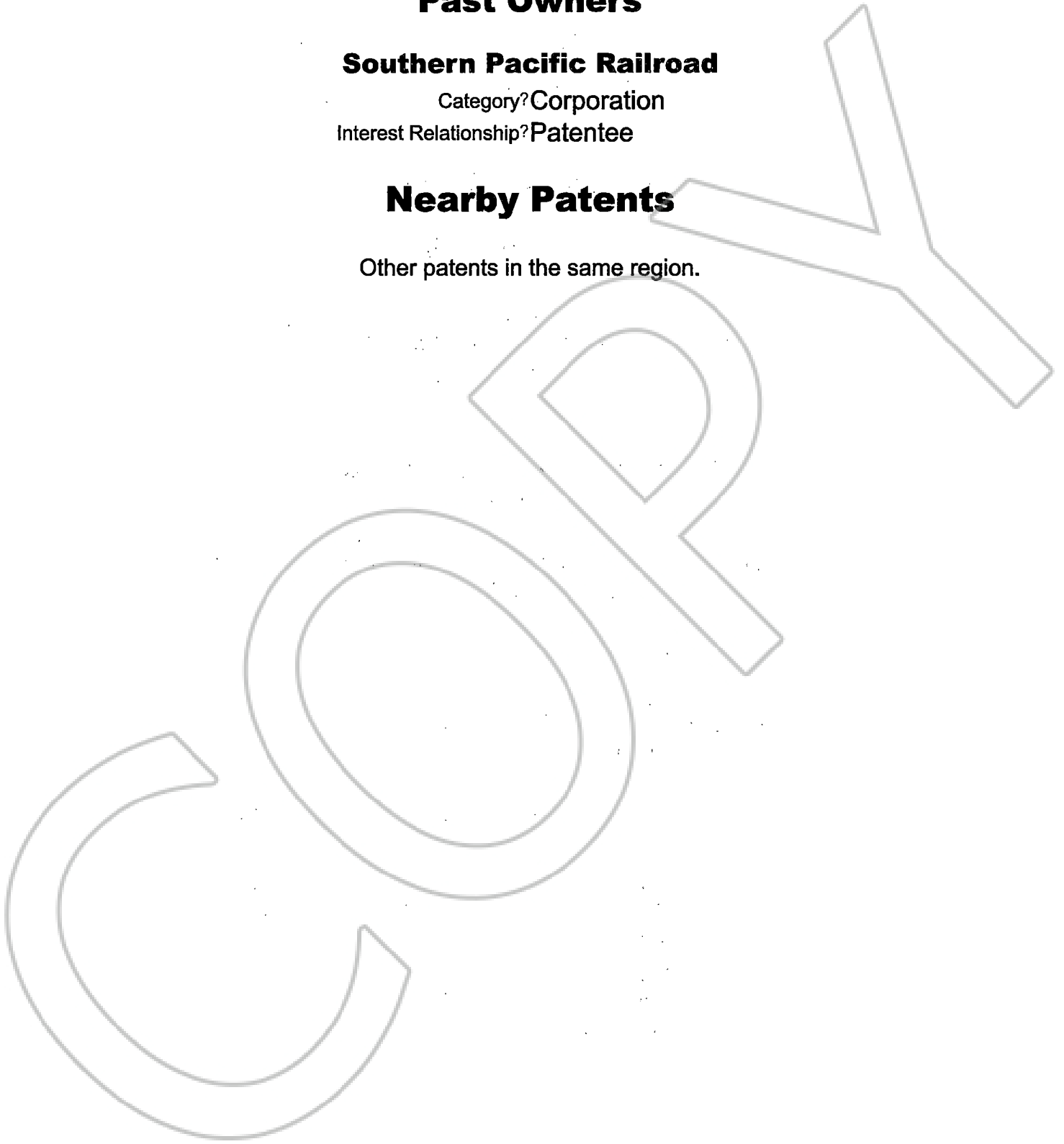
Southern Pacific Railroad

Category? Corporation

Interest Relationship? Patentee

Nearby Patents

Other patents in the same region.



Angeles National Forest Railroad Land Grant

Southern Pacific Railroad

34.1863°N 118.0745°W

Overview	Actions	Remarks	Location	Owners	Nearby
Atl...	1	3	2 Aliquots	1 Previous	10 Patents

Angeles National Forest Railroad Land Grant is a 283.75-acre land patent in Los Angeles, California.

Ownership and use of this patent is overseen by the Bureau of Land Management's Palm Springs/South Coast Field Office under the serial number CACAAA 074373. The last action for this patent occurred on August 8, 1884. Information on the patent was last updated on July 19, 2011.

This Atlantic and Pacific Railroad Grant falls under Statute 014; Page 0292. Railroad Grant for Atlantic and Pacific Railroad. An Act Granting Lands to Aid in Construction of a Railroad and Telegraph Line from States of Missouri and Arkansas to Pacific Coast. (1866-07-27)

CACAAA 074373

Serial Number

283.75

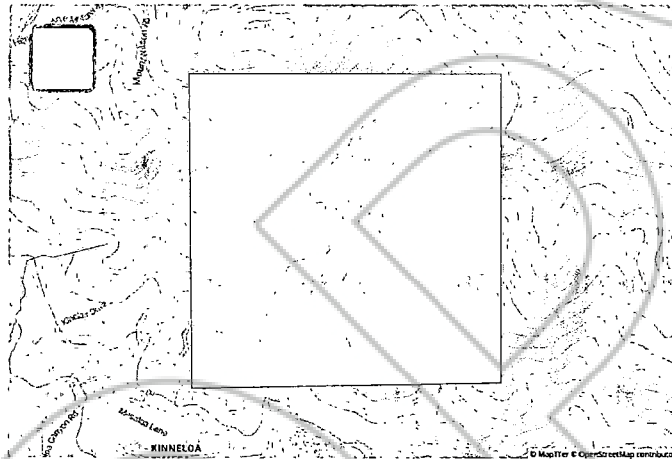
Total Acres?

014 Stat. 0292.

Legal Reference?

Atlantic and Pacific Railroad Grant

Case Type?



**Angeles National Forest
Railroad Land Grant Map**

Click map for an interactive map.

© MapTiler © OpenStreetMap contributors

Events Overview

7/19/2011		File Load Date?
8/8/1884		Last Action? Patent Issued

Actions

Date	Code	Action Text	Remarks
8/8/1884	879	Patent Issued	-

[Search Documents](#) |
 [Results List](#) |
 [Survey Details](#)

DM ID: 286330 Survey Type: Original Survey State: California

[Survey Plat Details](#) [Plat Image](#) [Related Documents](#)

Survey Office:	San Francisco, California
Surv. Type Other:	---
Fractional:	No
Acreage:	---
Mining District:	---
Group Nr:	---
Min. Surv. Index:	---
Survey Nr:	---
Counties:	Los Angeles
Field Notes:	---

Land Descriptions

Map	State-Meridian	Twp - Rng	Boundaries
<input type="checkbox"/>	CA - San Bernardino	006.0N - 011.0W	---

Survey Activities

Activity Type	Date	Description

Plat Information: Duplicate

DM ID:	286329
Duplicate Status:	Duplicate
Supplemental:	No
Survey Based Supplemental:	No
Parent Plat:	
Child Plats:	

Plat Activities

Activity Type	Date	Description
Survey Approved	6/19/1856	John C Hays (Surveyor General)

An unexpected error has occurred initializing the map.

U.S. DEPARTMENT OF THE INTERIOR
BUREAU OF LAND MANAGEMENT **General Land Office Records**

BLM

[Bureau of Land Management - General Land Office Records](#)

Search Documents	Reference Center	Support	Shopping Cart
------------------	------------------	---------	---------------

▶ [Search Documents](#) ▶ [Results List](#) ▶ [Survey Details](#)

DM ID: 291033 Survey Type: Original Survey State: California

[Survey Plat Details](#) [Plat Image](#) [Related Documents](#)

Survey Office:	San Francisco, California
Surv. Type Other:	---
Fractional:	No
Acreage:	---
Mining District:	---
Group Nr:	---
Mfn. Surv. Index:	---
Survey Nr:	---
Counties:	Los Angeles
Field Notes:	---

Land Descriptions

Map	State-Meridian	Twp - Rng	Boundaries
<input type="checkbox"/>	CA - San Bernardino	001.0S - 009.0W	---

Survey Activities

Activity Type	Date	Description

Plat Information: Duplicate

DM ID:	291032
Duplicate Status:	Duplicate
Supplemental:	No
Survey Based Supplemental:	No
Parent Plat:	
Child Plats:	

Plat Activities

Activity Type	Date	Description
Survey Approved	9/26/1877	Henry G Rollins (Surveyor General)

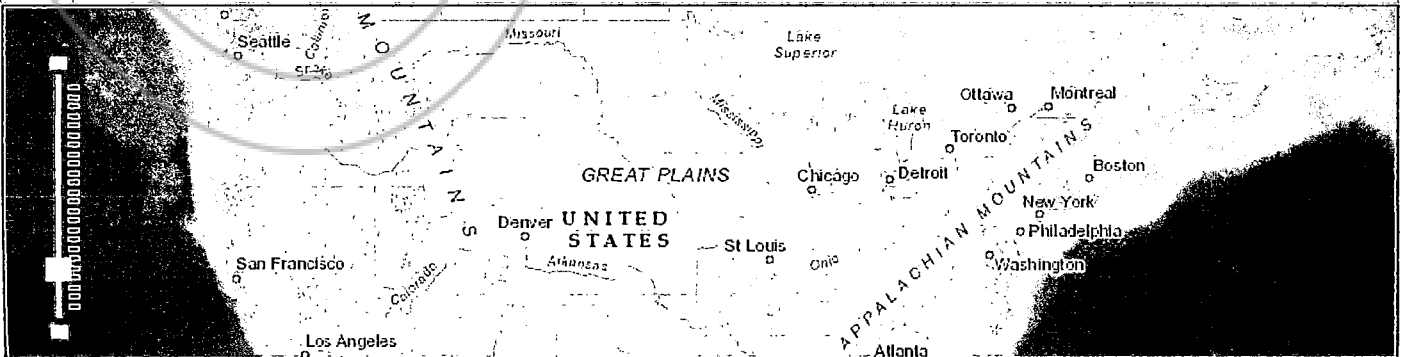
An unexpected error has occurred initializing the map.

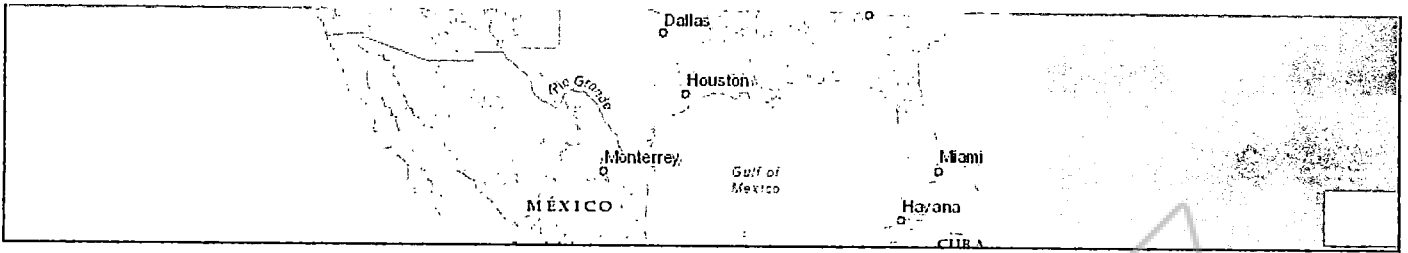
<input type="checkbox"/>	CA	San Bernardino	003S - 001W	N½	13	Riverside
<input type="checkbox"/>	CA	San Bernardino	003S - 001W	NW¼	15	Riverside
<input type="checkbox"/>	CA	San Bernardino	003S - 001W	W½NE¼	15	Riverside
<input type="checkbox"/>	CA	San Bernardino	006N - 012W	SW¼	29	Los Angeles
<input type="checkbox"/>	CA	San Bernardino	006N - 012W	S½SE¼	29	Los Angeles
<input type="checkbox"/>	CA	San Bernardino	006N - 012W	E½	31	Los Angeles
<input type="checkbox"/>	CA	San Bernardino	006N - 013W	S½	1	Los Angeles
<input type="checkbox"/>	CA	San Bernardino	006N - 013W	S½	3	Los Angeles
<input type="checkbox"/>	CA	San Bernardino	006N - 013W	E½	7	Los Angeles
<input type="checkbox"/>	CA	San Bernardino	006N - 013W		11	Los Angeles
<input type="checkbox"/>	CA	San Bernardino	006N - 013W	S½	15	Los Angeles
<input type="checkbox"/>	CA	San Bernardino	006N - 013W	NW¼	17	Los Angeles
<input type="checkbox"/>	CA	San Bernardino	006N - 013W	W½SW¼	17	Los Angeles
<input type="checkbox"/>	CA	San Bernardino	006N - 013W	E½SE¼	17	Los Angeles
<input type="checkbox"/>	CA	San Bernardino	006N - 013W		21	Los Angeles
<input type="checkbox"/>	CA	San Bernardino	006N - 013W		23	Los Angeles
<input type="checkbox"/>	CA	San Bernardino	006N - 013W		25	Los Angeles
<input type="checkbox"/>	CA	San Bernardino	006N - 014W	S½	1	Los Angeles
<input type="checkbox"/>	CA	San Bernardino	006N - 014W	NE¼	11	Los Angeles
<input type="checkbox"/>	CA	San Bernardino	006N - 014W	N½	13	Los Angeles
<input type="checkbox"/>	CA	San Bernardino	006S - 001W	S½NW¼	5	Riverside
<input type="checkbox"/>	CA	San Bernardino	006S - 001W	N½SW¼	5	Riverside
<input type="checkbox"/>	CA	San Bernardino	006S - 001W	SW¼SW¼	5	Riverside
<input type="checkbox"/>	CA	San Bernardino	007N - 012W		21	Los Angeles
<input type="checkbox"/>	CA	San Bernardino	007N - 013W	E½	7	Los Angeles
<input type="checkbox"/>	CA	San Bernardino	007N - 013W		15	Los Angeles
<input type="checkbox"/>	CA	San Bernardino	007N - 013W		17	Los Angeles
<input type="checkbox"/>	CA	San Bernardino	007N - 013W	E½	19	Los Angeles
<input type="checkbox"/>	CA	San Bernardino	007N - 013W		21	Los Angeles
<input type="checkbox"/>	CA	San Bernardino	007N - 013W		23	Los Angeles
<input type="checkbox"/>	CA	San Bernardino	007N - 013W		27	Los Angeles
<input type="checkbox"/>	CA	San Bernardino	007N - 013W		29	Los Angeles
<input type="checkbox"/>	CA	San Bernardino	007N - 013W	E½	31	Los Angeles
<input type="checkbox"/>	CA	San Bernardino	007N - 013W		33	Los Angeles
<input type="checkbox"/>	CA	San Bernardino	007N - 013W		35	Los Angeles
<input type="checkbox"/>	CA	San Bernardino	007N - 014W	S½	1	Los Angeles
<input type="checkbox"/>	CA	San Bernardino	007N - 014W	S½	3	Los Angeles
<input type="checkbox"/>	CA	San Bernardino	007N - 014W	S½	5	Los Angeles
<input type="checkbox"/>	CA	San Bernardino	007N - 014W	E½	7	Los Angeles
<input type="checkbox"/>	CA	San Bernardino	007N - 014W	N½	9	Los Angeles
<input type="checkbox"/>	CA	San Bernardino	007N - 014W	N½	11	Los Angeles
<input type="checkbox"/>	CA	San Bernardino	007N - 014W	E½	13	Los Angeles
<input type="checkbox"/>	CA	San Bernardino	007N - 014W		15	Los Angeles
<input type="checkbox"/>	CA	San Bernardino	007N - 014W		21	Los Angeles
<input type="checkbox"/>	CA	San Bernardino	007N - 014W	S½SW¼	33	Los Angeles
<input type="checkbox"/>	CA	San Bernardino	007N - 014W	NE¼SW¼	33	Los Angeles
<input type="checkbox"/>	CA	San Bernardino	007N - 014W	SW¼SE¼	33	Los Angeles
<input type="checkbox"/>	CA	San Bernardino	007N - 015W	S½	1	Los Angeles
<input type="checkbox"/>	CA	San Bernardino	007N - 015W	N½	13	Los Angeles
<input type="checkbox"/>	CA	San Bernardino	001N - 002W	Lot/Trct 1	3	San Bernardino
REMARKS: LOT 1 OF NWNW						
<input type="checkbox"/>	CA	San Bernardino	001N - 002W	Lot/Trct 2	3	San Bernardino
REMARKS: LOT 2 OF NENW						
<input type="checkbox"/>	CA	San Bernardino	001N - 002W	Lot/Trct 1	5	San Bernardino
REMARKS: LOT 1 OF NENE						
<input type="checkbox"/>	CA	San Bernardino	001N - 002W	Lot/Trct 2	5	San Bernardino
REMARKS: LOT 2 OF NWNE						
<input type="checkbox"/>	CA	San Bernardino	001N - 002W	Lot/Trct 3	5	San Bernardino
REMARKS: LOT 3 OF NENW						
<input type="checkbox"/>	CA	San Bernardino	001N - 002W	Lot/Trct 4	5	San Bernardino
REMARKS: LOT 4 OF NWNW						
<input type="checkbox"/>	CA	San Bernardino	001S - 009W	Lot/Trct 5	33	Los Angeles
REMARKS: LOT 5 OF NWSE						
<input type="checkbox"/>	CA	San Bernardino	001S - 009W	Lot/Trct 6	33	Los Angeles
REMARKS: LOT 6 OF SWSE						

<input type="checkbox"/>	CA	San Bernardino	001S - 009W	Lot/Trct 7	33	Los Angeles
	REMARKS: LOT 7 OF SESW					
<input type="checkbox"/>	CA	San Bernardino	001S - 009W	Lot/Trct 1	35	Los Angeles
	REMARKS: LOT 1 OF SWNW					
<input type="checkbox"/>	CA	San Bernardino	001S - 009W	Lot/Trct 2	35	Los Angeles
	REMARKS: LOT 2 OF NWSW					
<input type="checkbox"/>	CA	San Bernardino	001S - 009W	Lot/Trct 3	35	Los Angeles
	REMARKS: LOT 3 OF NESW					
<input type="checkbox"/>	CA	San Bernardino	001S - 009W	Lot/Trct 4	35	Los Angeles
	REMARKS: LOT 4 OF W HALF OF SE					
<input type="checkbox"/>	CA	San Bernardino	002N - 002W	Lot/Trct 1	19	San Bernardino
	REMARKS: LOT 1 OF NWNW					
<input type="checkbox"/>	CA	San Bernardino	002N - 002W	Lot/Trct 2	19	San Bernardino
	REMARKS: LOT 2 OF SWNW					
<input type="checkbox"/>	CA	San Bernardino	002N - 002W	Lot/Trct 3	19	San Bernardino
	REMARKS: LOT 3 OF NWSW					
<input type="checkbox"/>	CA	San Bernardino	002N - 002W	Lot/Trct 4	19	San Bernardino
	REMARKS: LOT 4 OF SWSW					
<input type="checkbox"/>	CA	San Bernardino	002N - 002W	Lot/Trct 1	31	San Bernardino
	REMARKS: LOT 1 OF NWNW					
<input type="checkbox"/>	CA	San Bernardino	002N - 002W	Lot/Trct 2	31	San Bernardino
	REMARKS: LOT 2 OF SWNW					
<input type="checkbox"/>	CA	San Bernardino	002N - 002W	Lot/Trct 3	31	San Bernardino
	REMARKS: LOT 3 OF NWSW					
<input type="checkbox"/>	CA	San Bernardino	002N - 002W	Lot/Trct 4	31	San Bernardino
	REMARKS: LOT 4 OF SWSW					
<input type="checkbox"/>	CA	San Bernardino	002S - 006W	Lot/Trct 1	9	Riverside
	REMARKS: LOT 1 OF SESE					
<input type="checkbox"/>	CA	San Bernardino	002S - 006W	Lot/Trct 10	9	Riverside
	REMARKS: LOT 10 OF NWSW					
<input type="checkbox"/>	CA	San Bernardino	002S - 006W	Lot/Trct 11	9	Riverside
	REMARKS: LOT 11 OF N HALF OF SW					
<input type="checkbox"/>	CA	San Bernardino	002S - 006W	Lot/Trct 2	9	Riverside
	REMARKS: LOT 2 OF NENE					
<input type="checkbox"/>	CA	San Bernardino	002S - 006W	Lot/Trct 3	9	Riverside
	REMARKS: LOT 3 OF NENE					
<input type="checkbox"/>	CA	San Bernardino	002S - 006W	Lot/Trct 4	9	Riverside
	REMARKS: LOT 4 OF SENW					
<input type="checkbox"/>	CA	San Bernardino	002S - 006W	Lot/Trct 5	9	Riverside
	REMARKS: LOT 5 OF SENW					
<input type="checkbox"/>	CA	San Bernardino	002S - 006W	Lot/Trct 6	9	Riverside
	REMARKS: LOT 6 OF SWNE					
<input type="checkbox"/>	CA	San Bernardino	002S - 006W	Lot/Trct 7	9	Riverside
	REMARKS: LOT 7 OF SWNE					
<input type="checkbox"/>	CA	San Bernardino	002S - 006W	Lot/Trct 8	9	Riverside
	REMARKS: LOT 8 OF SENE					
<input type="checkbox"/>	CA	San Bernardino	002S - 006W	Lot/Trct 9	9	Riverside
	REMARKS: LOT 9 OF NESW					
<input type="checkbox"/>	CA	San Bernardino	002S - 007W	Lot/Trct 1	1	San Bernardino
	REMARKS: LOT 1 OF NENE					
<input type="checkbox"/>	CA	San Bernardino	002S - 007W	Lot/Trct 2	1	San Bernardino
	REMARKS: LOT 2 OF NWNE					
<input type="checkbox"/>	CA	San Bernardino	002S - 009W	Lot/Trct 1	1	Los Angeles
	REMARKS: LOT 1 OF NWNW					
<input type="checkbox"/>	CA	San Bernardino	002S - 009W	Lot/Trct 2	1	Los Angeles
	REMARKS: LOT 2 OF SWNW					
<input type="checkbox"/>	CA	San Bernardino	002S - 009W	Lot/Trct 3	1	Los Angeles
	REMARKS: LOT 3 OF SENW					
<input type="checkbox"/>	CA	San Bernardino	002S - 009W	Lot/Trct 4	1	Los Angeles
	REMARKS: LOT 4 OF SWNE					
<input type="checkbox"/>	CA	San Bernardino	002S - 009W	Lot/Trct 5	1	Los Angeles
	REMARKS: LOT 5 OF NESE					
<input type="checkbox"/>	CA	San Bernardino	002S - 013W	Lot/Trct 4	31	Los Angeles
	REMARKS: LOT 4 OF SWSW					
<input type="checkbox"/>	CA	San Bernardino	003S - 001W	Lot/Trct 2	9	Riverside
	REMARKS: LOT 2 OF NESW					
<input type="checkbox"/>	CA	San Bernardino	003S - 001W	Lot/Trct 3	9	Riverside
	REMARKS: LOT 3 OF SESW					
<input type="checkbox"/>	CA	San Bernardino	003S - 001W	Lot/Trct 4	9	Riverside
	REMARKS: LOT 4 OF SWSW					

<input type="checkbox"/>	CA	San Bernardino	003S - 001W	Lot/Trct 1	15	Riverside
	REMARKS: LOT 1 OF NWSW					
<input type="checkbox"/>	CA	San Bernardino	003S - 001W	Lot/Trct 2	15	Riverside
	REMARKS: LOT 2 OF NESW					
<input type="checkbox"/>	CA	San Bernardino	003S - 001W	Lot/Trct 3	15	Riverside
	REMARKS: LOT 3 OF SESW					
<input type="checkbox"/>	CA	San Bernardino	003S - 001W	Lot/Trct 4	15	Riverside
	REMARKS: LOT 4 OF SWSW					
<input type="checkbox"/>	CA	San Bernardino	006N - 012W	Lot/Trct 1	31	Los Angeles
	REMARKS: LOT 1 OF E HALF OF NW					
<input type="checkbox"/>	CA	San Bernardino	006N - 012W	Lot/Trct 2	31	Los Angeles
	REMARKS: LOT 2 OF NWNW					
<input type="checkbox"/>	CA	San Bernardino	006N - 012W	Lot/Trct 2	31	Los Angeles
	REMARKS: LOT 2 OF NWSW					
<input type="checkbox"/>	CA	San Bernardino	006N - 013W	Lot/Trct 1	1	Los Angeles
	REMARKS: LOT 1 OF S HALF OF NE					
<input type="checkbox"/>	CA	San Bernardino	006N - 013W	Lot/Trct 2	1	Los Angeles
	REMARKS: LOT 2 OF NENE					
<input type="checkbox"/>	CA	San Bernardino	006N - 013W	Lot/Trct 2	1	Los Angeles
	REMARKS: LOT 2 OF NWNE					
<input type="checkbox"/>	CA	San Bernardino	006N - 013W	Lot/Trct 2	1	Los Angeles
	REMARKS: LOT 2 OF NENW					
<input type="checkbox"/>	CA	San Bernardino	006N - 013W	Lot/Trct 1	3	Los Angeles
	REMARKS: LOT 1 OF S HALF OF NE					
<input type="checkbox"/>	CA	San Bernardino	006N - 013W	Lot/Trct 2	3	Los Angeles
	REMARKS: LOT 2 OF NENE					
<input type="checkbox"/>	CA	San Bernardino	006N - 013W	Lot/Trct 2	3	Los Angeles
	REMARKS: LOT 2 OF NWNE					
<input type="checkbox"/>	CA	San Bernardino	006N - 013W	Lot/Trct 2	3	Los Angeles
	REMARKS: LOT 2 OF NENW					
<input type="checkbox"/>	CA	San Bernardino	006N - 013W	Lot/Trct 1	7	Los Angeles
	REMARKS: LOT 1 OF E HALF OF NW					
<input type="checkbox"/>	CA	San Bernardino	006N - 013W	Lot/Trct 2	7	Los Angeles
	REMARKS: LOT 2 OF NWNW					
<input type="checkbox"/>	CA	San Bernardino	006N - 013W	Lot/Trct 2	7	Los Angeles
	REMARKS: LOT 2 OF SWNW					
<input type="checkbox"/>	CA	San Bernardino	006N - 013W	Lot/Trct 2	7	Los Angeles
	REMARKS: LOT 2 OF NWSW					
<input type="checkbox"/>	CA	San Bernardino	006N - 014W	Lot/Trct 1	1	Los Angeles
	REMARKS: LOT 1 OF S HALF OF NE					
<input type="checkbox"/>	CA	San Bernardino	006N - 014W	Lot/Trct 2	1	Los Angeles
	REMARKS: LOT 2 OF NENE					
<input type="checkbox"/>	CA	San Bernardino	006N - 014W	Lot/Trct 2	1	Los Angeles
	REMARKS: LOT 2 OF NWNE					
<input type="checkbox"/>	CA	San Bernardino	006N - 014W	Lot/Trct 2	1	Los Angeles
	REMARKS: LOT 2 OF NENW					
<input type="checkbox"/>	CA	San Bernardino	006S - 001W	Lot/Trct 1	5	Riverside
	REMARKS: LOT 1 OF NWNW					
<input type="checkbox"/>	CA	San Bernardino	006S - 001W	Lot/Trct 2	5	Riverside
	REMARKS: LOT 2 OF NENW					
<input type="checkbox"/>	CA	San Bernardino	007N - 013W	Lot/Trct 1	7	Los Angeles
	REMARKS: LOT 1 OF E HALF OF NW					
<input type="checkbox"/>	CA	San Bernardino	007N - 013W	Lot/Trct 2	7	Los Angeles
	REMARKS: LOT 2 OF NWNW					
<input type="checkbox"/>	CA	San Bernardino	007N - 013W	Lot/Trct 2	7	Los Angeles
	REMARKS: LOT 2 OF SWNW					
<input type="checkbox"/>	CA	San Bernardino	007N - 013W	Lot/Trct 2	7	Los Angeles
	REMARKS: LOT 2 OF NWSW					
<input type="checkbox"/>	CA	San Bernardino	007N - 013W	Lot/Trct 1	19	Los Angeles
	REMARKS: LOT 1 OF E HALF OF NW					
<input type="checkbox"/>	CA	San Bernardino	007N - 013W	Lot/Trct 2	19	Los Angeles
	REMARKS: LOT 2 OF NWNW					
<input type="checkbox"/>	CA	San Bernardino	007N - 013W	Lot/Trct 2	19	Los Angeles
	REMARKS: LOT 2 OF SWNW					
<input type="checkbox"/>	CA	San Bernardino	007N - 013W	Lot/Trct 2	19	Los Angeles
	REMARKS: LOT 2 OF NWSW					
<input type="checkbox"/>	CA	San Bernardino	007N - 013W	Lot/Trct 1	31	Los Angeles
	REMARKS: LOT 1 OF E HALF OF NW					

<input type="checkbox"/>	CA	San Bernardino	007N - 013W	Lot/Trct 2	31	Los Angeles
	REMARKS: LOT 2 OF NWNW					
<input type="checkbox"/>	CA	San Bernardino	007N - 013W	Lot/Trct 2	31	Los Angeles
	REMARKS: LOT 2 OF SWNW					
<input type="checkbox"/>	CA	San Bernardino	007N - 013W	Lot/Trct 2	31	Los Angeles
	REMARKS: LOT 2 OF NWSW					
<input type="checkbox"/>	CA	San Bernardino	007N - 014W	Lot/Trct 1	1	Los Angeles
	REMARKS: LOT 1 OF S HALF OF NE					
<input type="checkbox"/>	CA	San Bernardino	007N - 014W	Lot/Trct 2	1	Los Angeles
	REMARKS: LOT 2 OF NENE					
<input type="checkbox"/>	CA	San Bernardino	007N - 014W	Lot/Trct 2	1	Los Angeles
	REMARKS: LOT 2 OF NWNE					
<input type="checkbox"/>	CA	San Bernardino	007N - 014W	Lot/Trct 2	1	Los Angeles
	REMARKS: LOT 2 OF NENW					
<input type="checkbox"/>	CA	San Bernardino	007N - 014W	Lot/Trct 1	3	Los Angeles
	REMARKS: LOT 1 OF S HALF OF NE					
<input type="checkbox"/>	CA	San Bernardino	007N - 014W	Lot/Trct 2	3	Los Angeles
	REMARKS: LOT 2 OF NENE					
<input type="checkbox"/>	CA	San Bernardino	007N - 014W	Lot/Trct 2	3	Los Angeles
	REMARKS: LOT 2 OF NWNE					
<input type="checkbox"/>	CA	San Bernardino	007N - 014W	Lot/Trct 2	3	Los Angeles
	REMARKS: LOT 2 OF NENW					
<input type="checkbox"/>	CA	San Bernardino	007N - 014W	Lot/Trct 1	5	Los Angeles
	REMARKS: LOT 1 OF S HALF OF NE					
<input type="checkbox"/>	CA	San Bernardino	007N - 014W	Lot/Trct 2	5	Los Angeles
	REMARKS: LOT 2 OF NENE					
<input type="checkbox"/>	CA	San Bernardino	007N - 014W	Lot/Trct 2	5	Los Angeles
	REMARKS: LOT 2 OF NWNE					
<input type="checkbox"/>	CA	San Bernardino	007N - 014W	Lot/Trct 2	5	Los Angeles
	REMARKS: LOT 2 OF NENW					
<input type="checkbox"/>	CA	San Bernardino	007N - 014W	Lot/Trct 1	7	Los Angeles
	REMARKS: LOT 1 OF E HALF OF NW					
<input type="checkbox"/>	CA	San Bernardino	007N - 014W	Lot/Trct 2	7	Los Angeles
	REMARKS: LOT 2 OF NWNW					
<input type="checkbox"/>	CA	San Bernardino	007N - 014W	Lot/Trct 2	7	Los Angeles
	REMARKS: LOT 2 OF SWNW					
<input type="checkbox"/>	CA	San Bernardino	007N - 015W	Lot/Trct 1	1	Los Angeles
	REMARKS: LOT 1 OF S HALF OF NE					
<input type="checkbox"/>	CA	San Bernardino	007N - 015W	Lot/Trct 2	1	Los Angeles
	REMARKS: LOT 2 OF NENE					
<input type="checkbox"/>	CA	San Bernardino	007N - 015W	Lot/Trct 2	1	Los Angeles
	REMARKS: LOT 2 OF NWNE					
<input type="checkbox"/>	CA	San Bernardino	007N - 015W	Lot/Trct 2	1	Los Angeles
	REMARKS: LOT 2 OF NENW					
<input type="checkbox"/>	CA	San Bernardino	007N - 015W	Lot/Trct 1	3	Los Angeles
	REMARKS: LOT 1 OF S HALF OF NE					
<input type="checkbox"/>	CA	San Bernardino	007N - 015W	Lot/Trct 2	3	Los Angeles
	REMARKS: LOT 2 OF NENE					
<input type="checkbox"/>	CA	San Bernardino	007N - 015W	Lot/Trct 2	3	Los Angeles
	REMARKS: LOT 2 OF NWNE					
<input type="checkbox"/>	CA	San Bernardino	007N - 015W	Lot/Trct 2	3	Los Angeles
	REMARKS: LOT 2 OF NENW					
<input type="checkbox"/>	CA	San Bernardino	007N - 015W	Lot/Trct 1	5	Los Angeles
	REMARKS: LOT 1 OF SENW					
<input type="checkbox"/>	CA	San Bernardino	007N - 015W	Lot/Trct 2	5	Los Angeles
	REMARKS: LOT 2 OF NENE					
<input type="checkbox"/>	CA	San Bernardino	007N - 015W	Lot/Trct 2	5	Los Angeles
	REMARKS: LOT 2 OF NWNE					





[USA.GOV](#) | [No Fear Act](#) | [DOI](#) | [Disclaimer](#) | [About BLM](#) | [Notices](#) | [Get Adobe Reader®](#)
[Privacy Policy](#) | [FOIA](#) | [Kids Policy](#) | [Contact Us](#) | [Accessibility](#) | [Site Map](#) | [Home](#)

COPY

U.S. DEPARTMENT OF THE INTERIOR
BUREAU OF LAND MANAGEMENT **General Land Office Records**

BLM

Search Documents
 Reference Center
 Support
 Shopping Cart

► Search Documents ► Patent Details

Accession Nr: CACAAA 073619 Document Type: Serial Patent State: California Issue Date: 12/4/1875 Cancelled: No

Note: This record has not been checked against the legal land patent. We do not have an electronic image for this document.

Patent Details
 Patent Image
 Related Documents
 Printer Friendly

Names On Document

- DALTON, HENRY,
- PALOMARES, YGNACIO,
- VEJAR, RICARDO

Military Rank: ---

Miscellaneous Information

Land Office:	Assigned For Automation
US Reservations:	No
Mineral Reservations:	No
Tribe:	---
Militia:	---
State In Favor Of:	---
Authority:	March 3, 1851: Grant-Spanish/Mexican (9 Stat. 631)
General Remarks:	---

Document Numbers

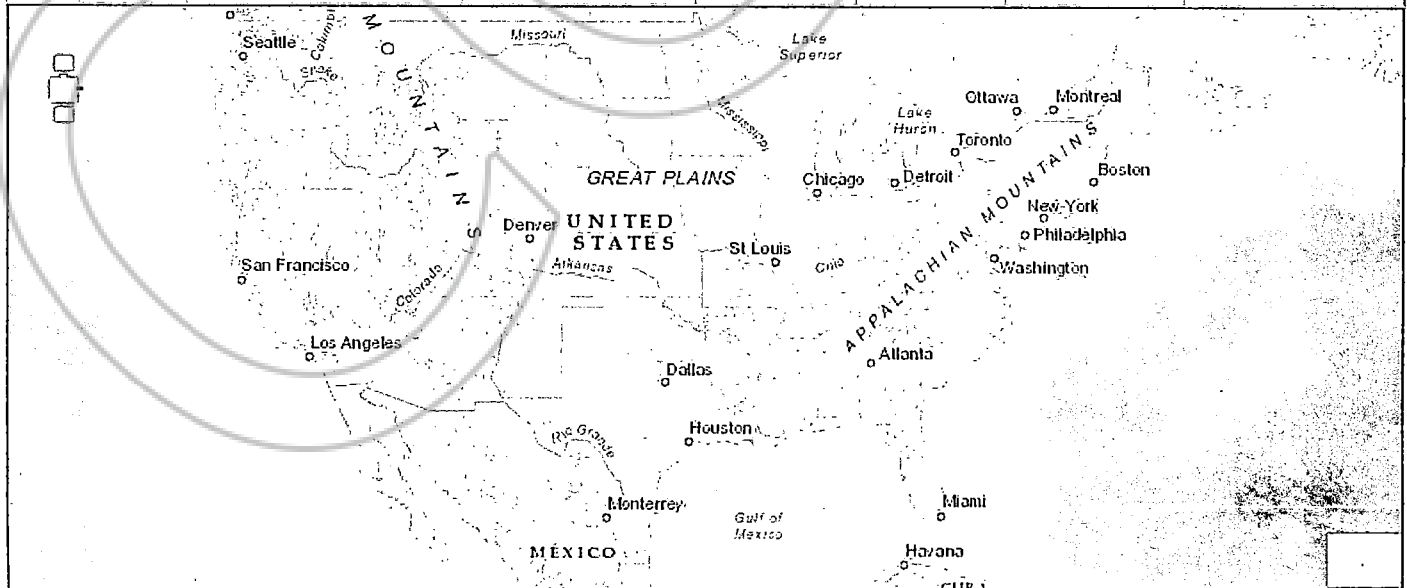
Document Nr:	Plc 457
Misc. Doc. Nr:	---
BLM Serial Nr:	CACAAA 073619
Indian Allot. Nr:	---
Coal Entry. Nr:	---

Survey Information

Total Acres:	4252.82
Survey Date:	---
Geographic Name:	San Jose
Metes/Bounds:	No


Land Descriptions

Map	State	Meridian	Twp - Rng	Aliquots	Section	Survey #	County
<input type="checkbox"/>	CA	San Bernardino	001N - 009W		31		Los Angeles
<input type="checkbox"/>	CA	San Bernardino	001N - 009W		32		Los Angeles
<input type="checkbox"/>	CA	San Bernardino	001N - 009W		33		Los Angeles
<input type="checkbox"/>	CA	San Bernardino	001N - 009W		34		Los Angeles
<input type="checkbox"/>	CA	San Bernardino	001N - 009W		35		Los Angeles
<input type="checkbox"/>	CA	San Bernardino	001S - 009W		2		Los Angeles
<input type="checkbox"/>	CA	San Bernardino	001S - 009W		3		Los Angeles
<input type="checkbox"/>	CA	San Bernardino	001S - 009W		4		Los Angeles
<input type="checkbox"/>	CA	San Bernardino	001S - 009W		5		Los Angeles
<input type="checkbox"/>	CA	San Bernardino	001S - 009W		6		Los Angeles
<input type="checkbox"/>	CA	San Bernardino	001S - 009W		7		Los Angeles
<input type="checkbox"/>	CA	San Bernardino	001S - 009W		8		Los Angeles
<input type="checkbox"/>	CA	San Bernardino	001S - 009W		9		Los Angeles



U.S. DEPARTMENT OF THE INTERIOR
BUREAU OF LAND MANAGEMENT **General Land Office Records**







BLM


[Search Documents](#)
[Reference Center](#)
[Support](#)
[Shopping Cart](#)

[Search Documents](#)
[Results List](#)

Printer Friendly 

Surveys

Survey	Approved / Accepted	State	Meridian	Twp - Rng	Boundaries / Subdivisional	County		Field Notes
Original Survey	7/28/1865	CA	San Bernardino	001.0N - 009.0W	—	Los Angeles		—
Original Survey	12/29/1882	CA	San Bernardino	001.0N - 009.0W	Subdivisional	Los Angeles		—
<i>NORTHWEST AND NORTHEAST BOUNDARIES OF RANCHO ADDITIONS TO SAN JOSE</i>								
Original Survey	9/21/1875	CA	San Bernardino	001.0N - 009.0W	—	Los Angeles		—
Original Survey	9/15/1884	CA	San Bernardino	001.0N - 009.0W	N, E, W	Los Angeles		—
Supplemental Plat	8/23/1900	CA	San Bernardino	001.0N - 009.0W	—	Los Angeles		—
Dependent Resurvey	2/23/1940, 5/20/1940	CA	San Bernardino	001.0N - 009.0W	—	Los Angeles		—



U.S. DEPARTMENT OF THE INTERIOR
BUREAU OF LAND MANAGEMENT General Land Office Records

BLM

[Home](#) |
 [Search Documents](#) |
 [Reference Center](#) |
 [Support](#) |
 [Shopping Cart](#)

[Search Documents](#) |
 [Results List](#) |
 [Survey Details](#)

DM ID: 286074 Survey Type: Original Survey State: California

[Survey Plat Details](#) |
 [Plat Image](#) |
 [Related Documents](#)

Survey Office:	San Francisco, California
Surv. Type Other:	---
Fractional:	No
Acreage:	---
Mining District:	---
Group Nr:	---
Min. Surv. Index:	---
Survey Nr:	---
Counties:	Los Angeles
Field Notes:	---

Land Descriptions

Map	State-Meridian	Twp - Rng	Boundaries
<input checked="" type="checkbox"/>	CA - San Bernardino	001.0N - 009.0W	---

Survey Activities

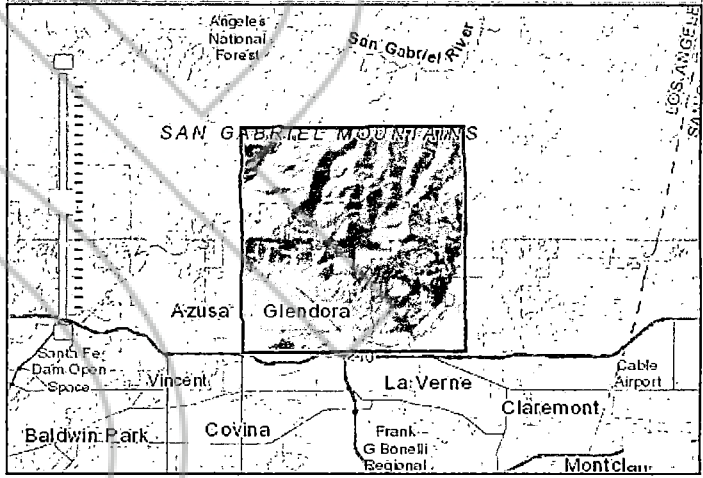
Activity Type	Date	Description

Plat Information: Duplicate

DM ID:	286071
Duplicate Status:	Duplicate
Supplemental:	No
Survey Based Supplemental:	No
Parent Plat:	
Child Plats:	

Plat Activities

Activity Type	Date	Description
Survey Approved	7/28/1865	Lauren Upson (Surveyor General)




▶ [Search Documents](#) ▶ [Results List](#) ▶ [Survey Details](#)

DM ID: 286074 Survey Type: Original Survey State: California

[Survey Plat Details](#) | [Plat Image](#) | [Related Documents](#)

Sheet: 1 Duplicate



Hold down the Ctrl key to select a region with the mouse.

Basic Viewer



Note: You can download our plat images directly by clicking one of the icons above.
Check out our [Viewing And Printing Images Guide](#) for more information.

U.S. DEPARTMENT OF THE INTERIOR
BUREAU OF LAND MANAGEMENT **General Land Office Records**

BLM

Search Documents Reference Center Support Shopping Cart

▶ Search Documents ▶ Results List ▶ Survey Details

DM ID: 286076 Survey Type: Original Survey Survey Title: Northwest And Northeast Boundaries Of Rancho Additions To San Jose State: California

Survey Plat Details Plat Image Related Documents

Survey Office:	San Francisco, California
Surv. Type Other:	---
Fractional:	No
Acreage:	1196.56
Mining District:	---
Group Nr:	---
Min. Surv. Index:	---
Survey Nr:	---
Counties:	Los Angeles
Field Notes:	---

Land Descriptions

Map	State-Meridian	Twp - Rng	Boundaries
<input checked="" type="checkbox"/>	CA - San Bernardino	001.0N - 009.0W	Subdivisional

Survey Activities

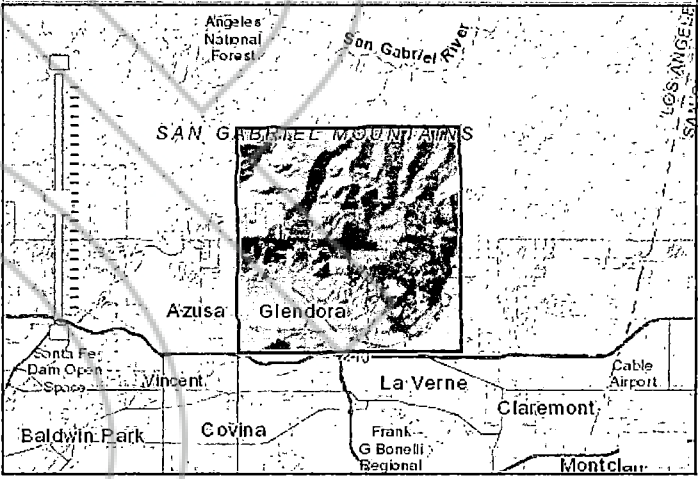
Activity Type	Date	Description
Survey Commenced	10/20/1882	William Minto (Deputy Surveyor)
Survey Completed	10/21/1882	William Minto (Deputy Surveyor)
Contracts Instr. (CA)	10/17/1882	---

Plat Information: Duplicate

DM ID:	286075
Duplicate Status:	Duplicate
Supplemental:	No
Survey Based Supplemental:	No
Parent Plat:	
Child Plats:	

Plat Activities

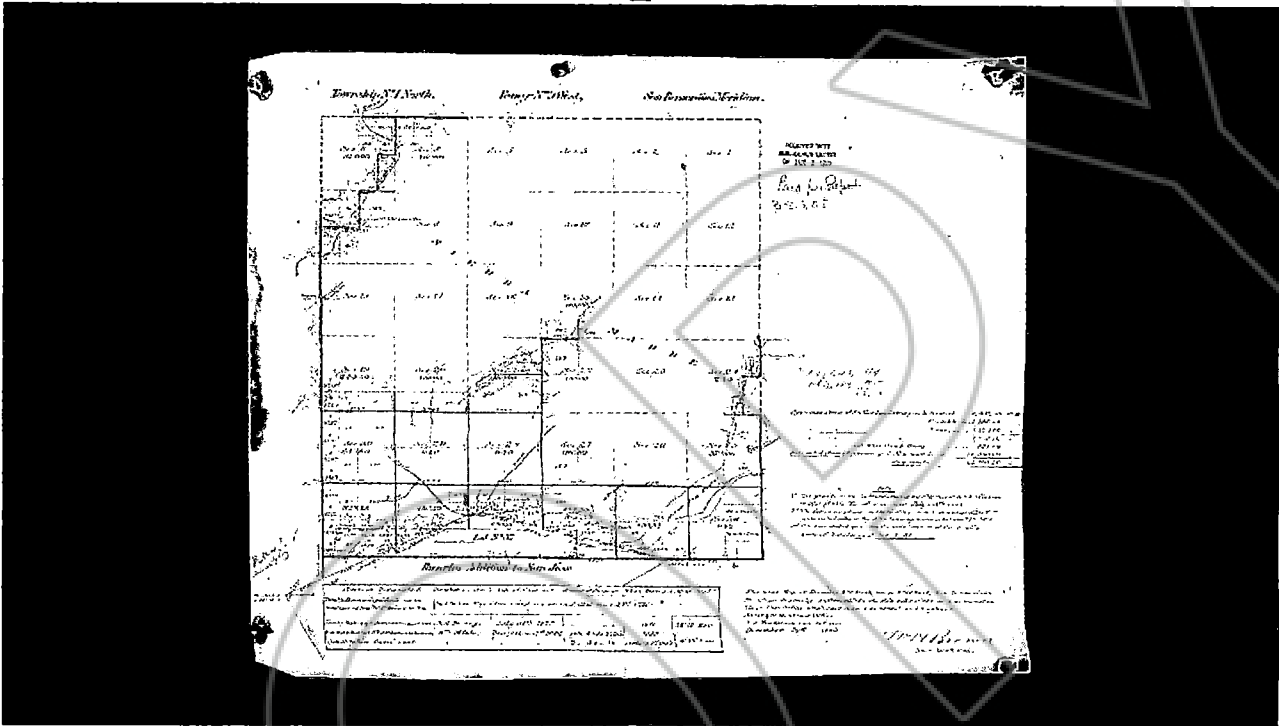
Activity Type	Date	Description
Survey Approved	12/29/1882	William H Brown (Surveyor General)



DM ID: 286076 Survey Type: Original Survey Survey Title: Northwest And Northeast Boundaries Of Rancho Additions To San Jose State: California

[Survey Plat Details](#) | [Plat Image](#) | [Related Documents](#)

Sheet: 1 Duplicate



Hold down the Ctrl key to select a region with the mouse.

Basic Viewer



Note: You can download our plat images directly by clicking one of the icons above.
Check out our [Viewing And Printing Images Guide](#) for more information.

[Home](#) |
 [Search Documents](#) |
 [Reference Center](#) |
 [Support](#) |
 [Shopping Cart](#)

[Search Documents](#) |
 [Results List](#) |
 [Survey Details](#)

DM ID: 286078 Survey Type: Original Survey State: California

[Survey Plat Details](#) |
 [Plat Image](#) |
 [Related Documents](#)

Survey Office:	San Francisco, California
Surv. Type Other:	---
Fractional:	No
Acreage:	---
Mining District:	---
Group Nr:	---
Min. Surv. Index:	---
Survey Nr:	---
Counties:	Los Angeles
Field Notes:	---

Land Descriptions

Map	State-Meridian	Twp - Rng	Boundaries
<input checked="" type="checkbox"/>	CA - San Bernardino	001.0N - 009.0W	---

Survey Activities

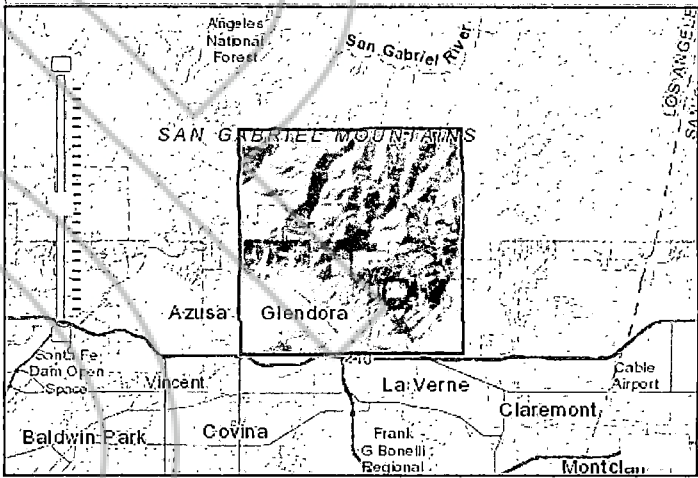
Activity Type	Date	Description

Plat Information: Duplicate

DM ID:	286073
Duplicate Status:	Duplicate
Supplemental:	No
Survey Based Supplemental:	No
Parent Plat:	
Child Plats:	

Plat Activities

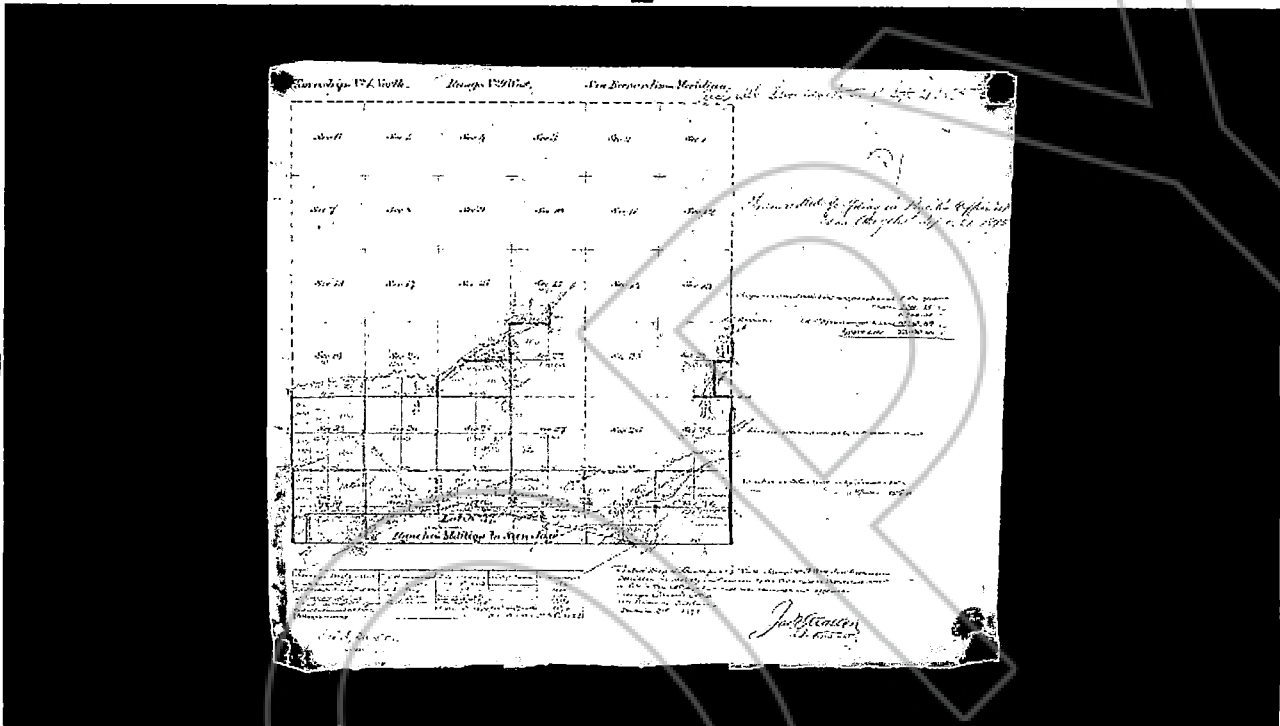
Activity Type	Date	Description
Survey Approved	9/21/1875	James T Stratton (Surveyor General)



DM ID: 286078 Survey Type: Original Survey State: California

Survey Plat Details Plat Image Related Documents

Sheet: 1 Duplicate



Hold down the Ctrl key to select a region with the mouse.

Basic Viewer



Note: You can download our plat images directly by clicking one of the icons above.
Check out our [Viewing And Printing Images Guide](#) for more information.

U.S. DEPARTMENT OF THE INTERIOR
BUREAU OF LAND MANAGEMENT General Land Office Records

BLM

[Home](#) |
 [Search Documents](#) |
 [Reference Center](#) |
 [Support](#) |
 [Shopping Cart](#)

[Search Documents](#) |
 [Results List](#) |
 [Survey Details](#)

DM ID: 286080 Survey Type: Original Survey State: California

[Survey Plat Details](#) |
 [Plat Image](#) |
 [Related Documents](#)

Survey Office:	San Francisco, California
Surv. Type Other:	---
Fractional:	No
Acreage:	---
Mining District:	---
Group Nr:	---
Mln. Surv. Index:	---
Survey Nr:	---
Counties:	Los Angeles
Field Notes:	---

Land Descriptions

Map	State-Meridian	Twp - Rng	Boundaries
<input checked="" type="checkbox"/>	CA - San Bernardino	001.0N - 009.0W	N, E, W

Survey Activities

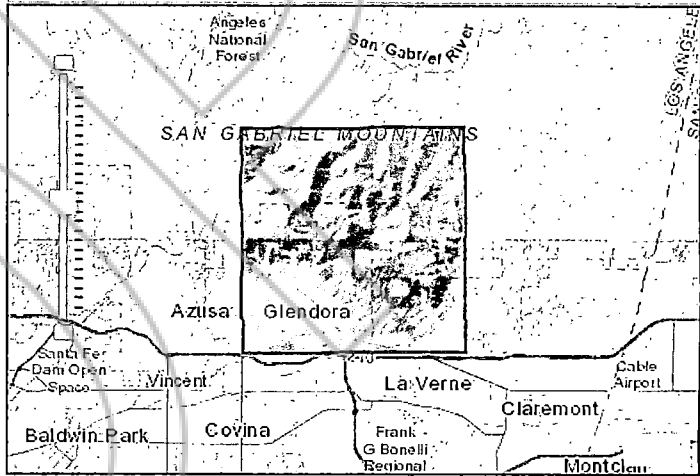
Activity Type	Date	Description
Survey Commenced	2/11/1884	George W Pearson (Deputy Surveyor)
Survey Completed	2/14/1884	George W Pearson (Deputy Surveyor)
Contracts Instr. (CA)	12/10/1883	---

Plat Information: Duplicate

DM ID:	286077
Duplicate Status:	Duplicate
Supplemental:	No
Survey Based Supplemental:	No
Parent Plat:	
Child Plats:	

Plat Activities

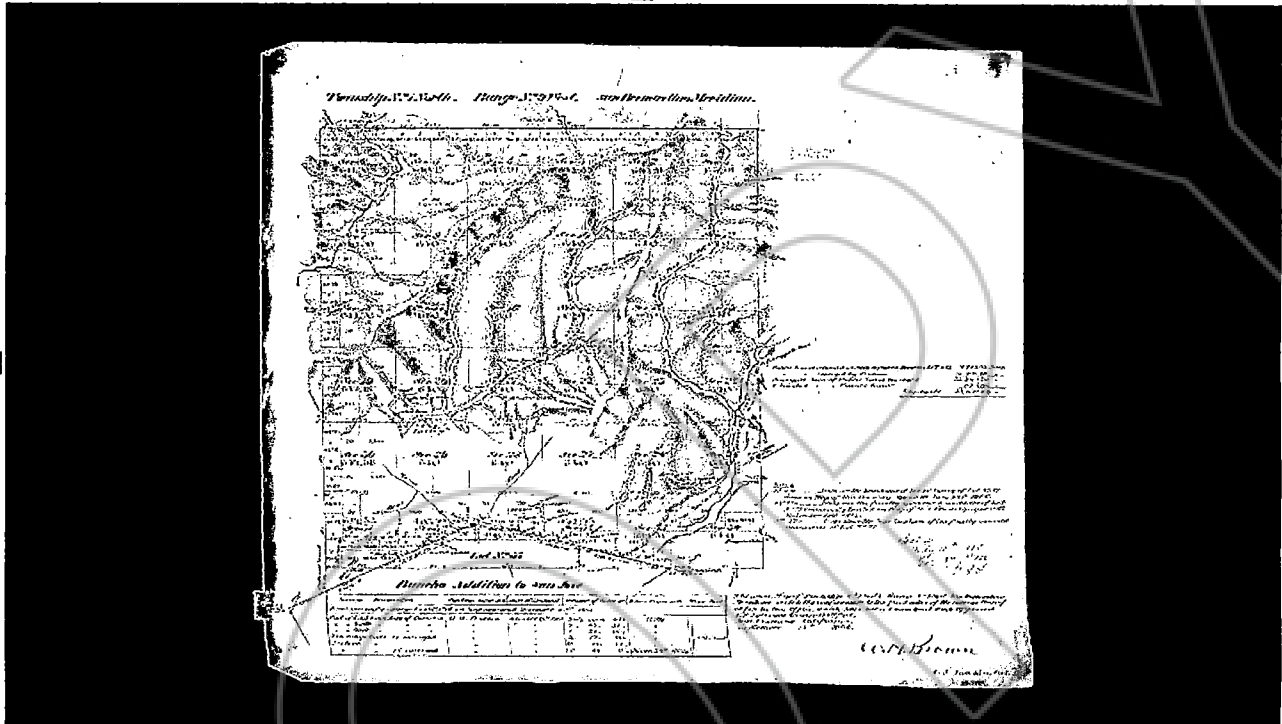
Activity Type	Date	Description
Survey Approved	9/15/1884	William H Brown (Surveyor General)



DM ID: 286080 Survey Type: Original Survey State: California

[Survey Plat Details](#) | [Plat Image](#) | [Related Documents](#)

Sheet: 1 Duplicate



Hold down the Ctrl key to select a region with the mouse.

Basic Viewer



Note: You can download our plat images directly by clicking one of the icons above.
Check out our [Viewing And Printing Images Guide](#) for more information.

U.S. DEPARTMENT OF THE INTERIOR
BUREAU OF LAND MANAGEMENT **General Land Office Records**

BLM

[Home](#) |
 [Search Documents](#) |
 [Reference Center](#) |
 [Support](#) |
 [Shopping Cart](#)

[Search Documents](#) |
 [Results List](#) |
 [Survey Details](#)

DM ID: 286082 Survey Type: Supplemental Plat State: California

[Survey Plat Details](#) |
 [Plat Image](#) |
 [Related Documents](#)

Survey Office:	San Francisco, California
Surv. Type Other:	---
Fractional:	No
Acreage:	---
Mining District:	---
Group Nr:	---
Mfn. Surv. Index:	---
Survey Nr:	---
Counties:	Los Angeles
Field Notes:	---

Land Descriptions

Map	State-Meridian	Twp - Rng	Boundaries
<input checked="" type="checkbox"/>	CA - San Bernardino	001.0N - 009.0W	---

Survey Activities

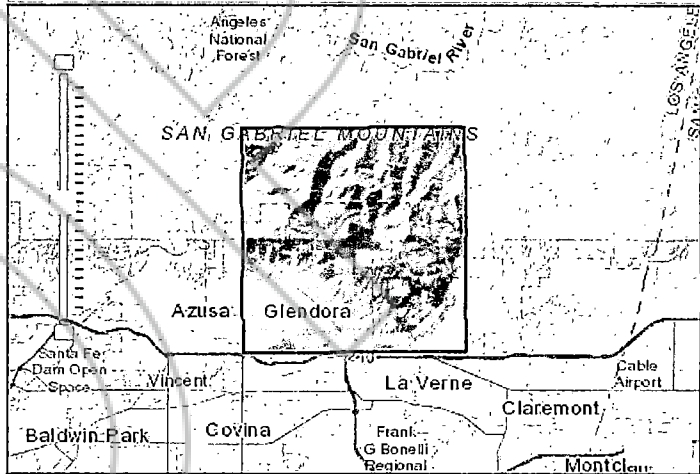
Activity Type	Date	Description

Plat Information: Duplicate

DM ID:	286079
Duplicate Status:	Duplicate
Supplemental:	No
Survey Based Supplemental:	No
Parent Plat:	
Child Plats:	

Plat Activities

Activity Type	Date	Description
Survey Approved	8/23/1900	James M Gleaves (Surveyor General)

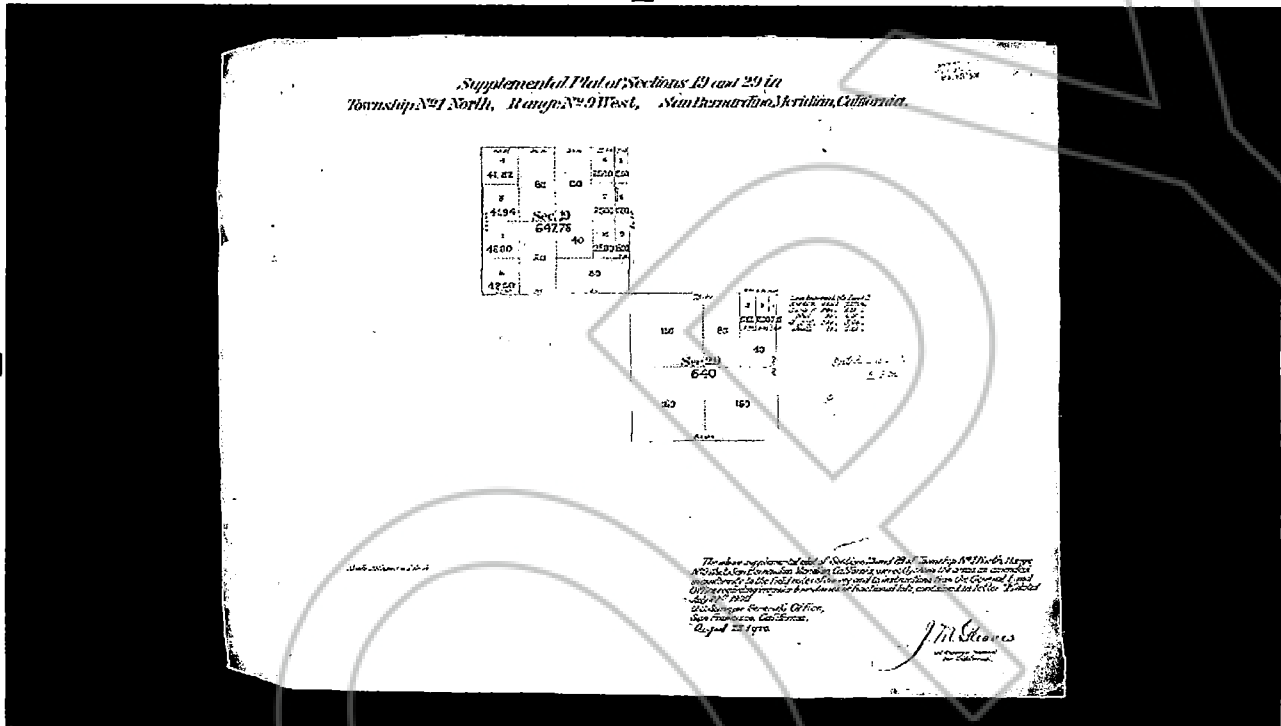


Search Documents Results List Survey Details

DM ID: 286082 Survey Type: Supplemental Plat State: California

Survey Plat Details Plat Image Related Documents

Sheet: 1 Duplicate



Hold down the Ctrl key to select a region with the mouse.

Basic Viewer



Note: You can download our plat images directly by clicking one of the icons above. Check out our Viewing And Printing Images Guide for more information.

DM ID: 286086 Survey Type: Dependent Resurvey State: California

Survey Plat Details	Plat Image	Related Documents
Survey Office:		Denver, Colorado
Surv. Type Other:		---
Fractional:		No
Acreage:		---
Mining District:		---
Group Nr:		---
Min. Surv. Index:		---
Survey Nr:		---
Counties:		Los Angeles
Field Notes:		---

Land Descriptions

Map	State-Meridian	Twp - Rng	Boundaries
<input checked="" type="checkbox"/>	CA - San Bernardino	001.0N - 009.0W	---

Survey Activities

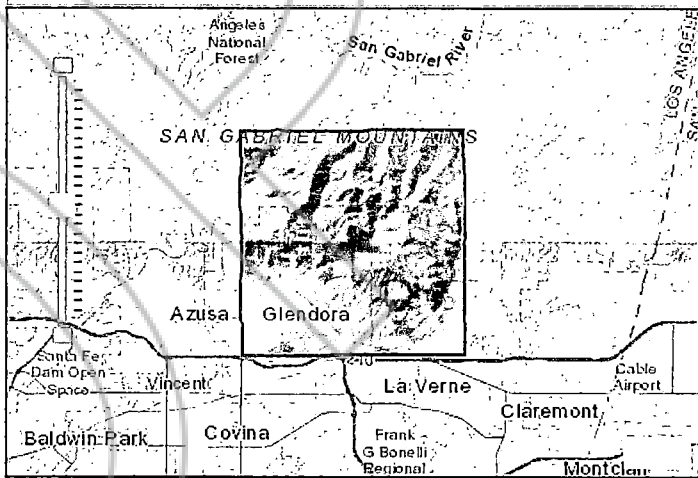
Activity Type	Date	Description

Plat Information: Duplicate

DM ID:	286081
Duplicate Status:	Duplicate
Supplemental:	No
Survey Based Supplemental:	No
Parent Plat:	
Child Plats:	

Plat Activities

Activity Type	Date	Description
Survey Approved	2/23/1940	Frank M Johnson (Supervisor of Surveys)
Survey Accepted	5/20/1940	A E Douhan (Assistant Commissioner)




▶ [Search Documents](#) ▶ [Results List](#) ▶ [Survey Details](#)

DM ID: 286086 Survey Type: Dependent Resurvey State: California

[Survey Plat Details](#) | [Plat Image](#) | [Related Documents](#)

Sheet: 1 Duplicate



Hold down the Ctrl key to select a region with the mouse.

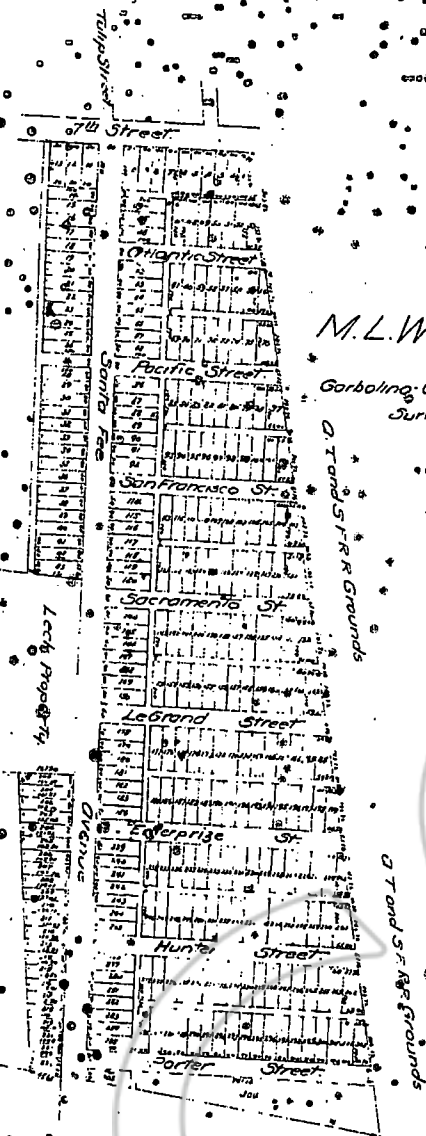
Basic Viewer



Note: You can download our plat images directly by clicking one of the icons above.
Check out our [Viewing And Printing Images Guide](#) for more information.

16-73

73



MAP
OF
M. L. Wicks Subdivision

of the
Garbaling, Cosperana South and Porter Tracts
Surveyed May 1887, Fred C. S.


- Atlantic St. changed to Seventh Place - ORD. 95582
- Vac. of alley bet. Atlantic & Pacific Sts. - ORD. 59669
- For Seventh St. SEE ORD. 28108
- Le Grand St. changed to Eighth St. ORD. 19560
- Bay St. changed to Shearer St. ORD. 36945
- Shearer St. " " Bay St. ORD. 37232
- For Vac. of Alley bet. Enterprise St. and Hunter St. SEE ORD. 37901
- For. Lots 225 & 227 for Porter St. - D:40-46, O.R. 4005-237
- For. Lot 10 deeded by City of L. A. - D:57-209, O.R. 6981-18
- " " " " for 7th St. - D:61-87, O.R. 6743-144
- " " " " Lots 1, 2, 3, and 4 for 7th St. - D:61-94, O.R. 6785-75
- For. Lot 203 for Storm Drain - E:6-264, O.R. 14087-150
- For widening of Alley eastoly of Santa Fe Ave. SEE C.P. 1833
- Lot 242 to State for Pkg. purp. - O.R. 51063-292
- Lot 241 " " " " - O.R. 51063-294
- For. Lot 10 to City of Los Angeles - D:61-284, O.R. 7062-301
- For. Lots 7, 8, 9, & 10 to City of Los Angeles - D:70-102, O.R. 6194-317
- Lot 286 deeded by " " " " - D:79-208, O.R. 10074-209
- For. Lots 7, 8, 9 & 10 dedicated for 7th St. ORD. 71552
- For. Lots 7 and 6 for 7th Street - D:61-87, O.R. 6743-144

Map of the M. L. Wicks Subdivision of the Garbaling, Cosperana South and Porter Tracts Surveyed May 1887, Fred C. S. The map shows the location of the streets and the lots. The streets are numbered from 1 to 100. The map is oriented vertically with 7th Street at the top and 100th Street at the bottom. The streets are labeled as follows: 7th Street, 8th Street, 9th Street, 10th Street, 11th Street, 12th Street, 13th Street, 14th Street, 15th Street, 16th Street, 17th Street, 18th Street, 19th Street, 20th Street, 21st Street, 22nd Street, 23rd Street, 24th Street, 25th Street, 26th Street, 27th Street, 28th Street, 29th Street, 30th Street, 31st Street, 32nd Street, 33rd Street, 34th Street, 35th Street, 36th Street, 37th Street, 38th Street, 39th Street, 40th Street, 41st Street, 42nd Street, 43rd Street, 44th Street, 45th Street, 46th Street, 47th Street, 48th Street, 49th Street, 50th Street, 51st Street, 52nd Street, 53rd Street, 54th Street, 55th Street, 56th Street, 57th Street, 58th Street, 59th Street, 60th Street, 61st Street, 62nd Street, 63rd Street, 64th Street, 65th Street, 66th Street, 67th Street, 68th Street, 69th Street, 70th Street, 71st Street, 72nd Street, 73rd Street, 74th Street, 75th Street, 76th Street, 77th Street, 78th Street, 79th Street, 80th Street, 81st Street, 82nd Street, 83rd Street, 84th Street, 85th Street, 86th Street, 87th Street, 88th Street, 89th Street, 90th Street, 91st Street, 92nd Street, 93rd Street, 94th Street, 95th Street, 96th Street, 97th Street, 98th Street, 99th Street, 100th Street. The map also shows the locations of the San Francisco, Sacramento, and Le Grand Streets, and the Pacific Street. The map is oriented vertically with 7th Street at the top and 100th Street at the bottom. The streets are numbered from 1 to 100. The map is surrounded by a grid of dots representing the subdivision lots.

MR 16-73

M. L. WICKS SUBDIVISION

This map was prepared by the original surveyor (reduced to the scale of 250 feet to an inch) recorded May 6 1887 at 10 min p.m. 3 A.M. at request of M. L. Wicks.
Shank R. Gilman County Recorder
By E. J. Hughes Deputy



RETURN TO
COUNTY ENGINEER
MAPPING DIVISION
FILE ROOM

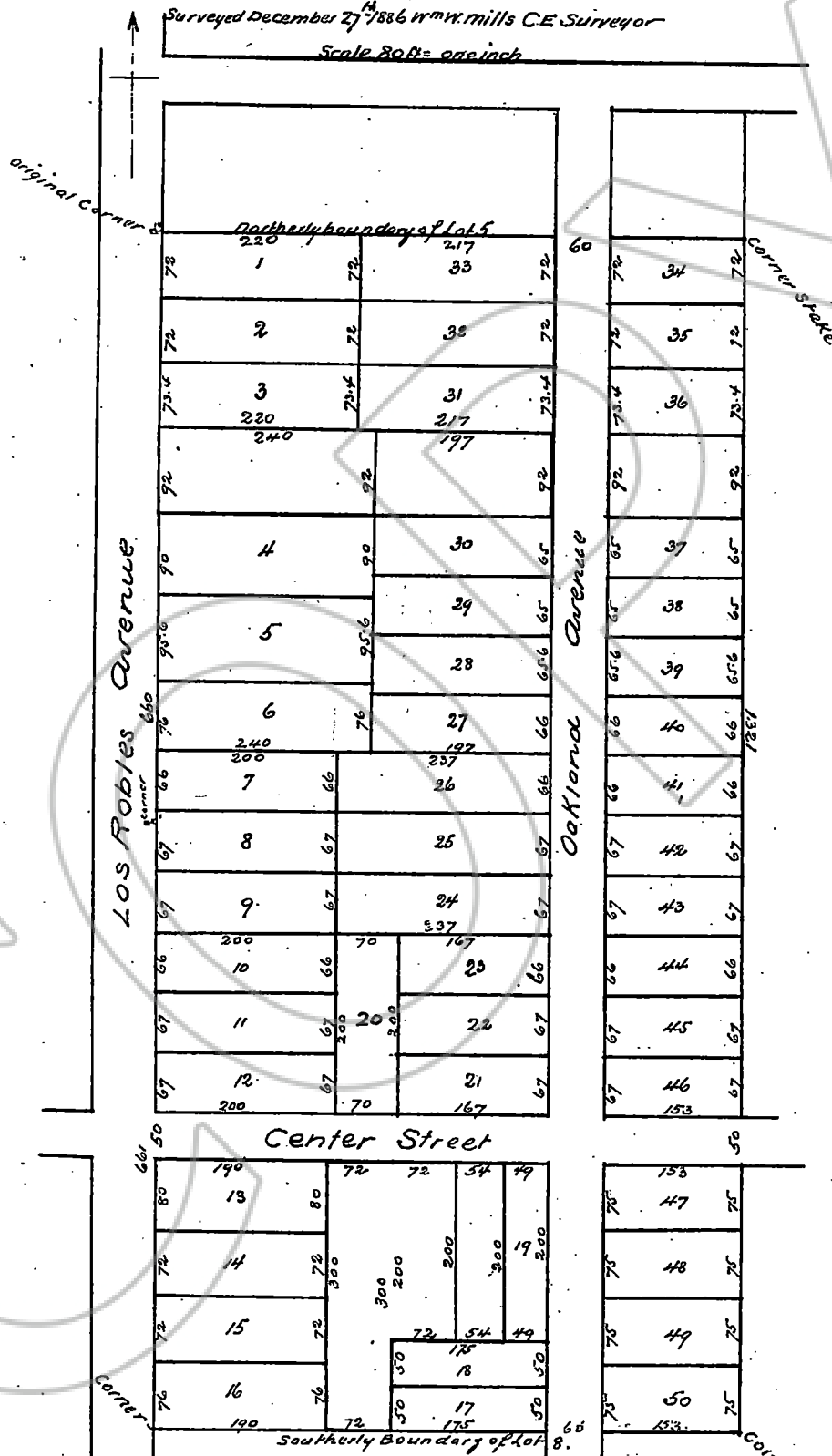
10

Bixby Tract

Being a subdivision of Lot 5 Block Jonda Replat of Lot 8
Block J of the San Pasqual Tract except the portions colored green (heavy lines on this copy)

City of Pasadena Cal.

Surveyed December 27th 1886 Wm W. Mills C.E. Surveyor
Scale 80ft = one inch



A full, true and correct copy of the original (reduced to the scale of 1 foot to one inch) recorded March 10, 1887 at 58 min. p. 1 p. 92 at request of L. H. Bixby

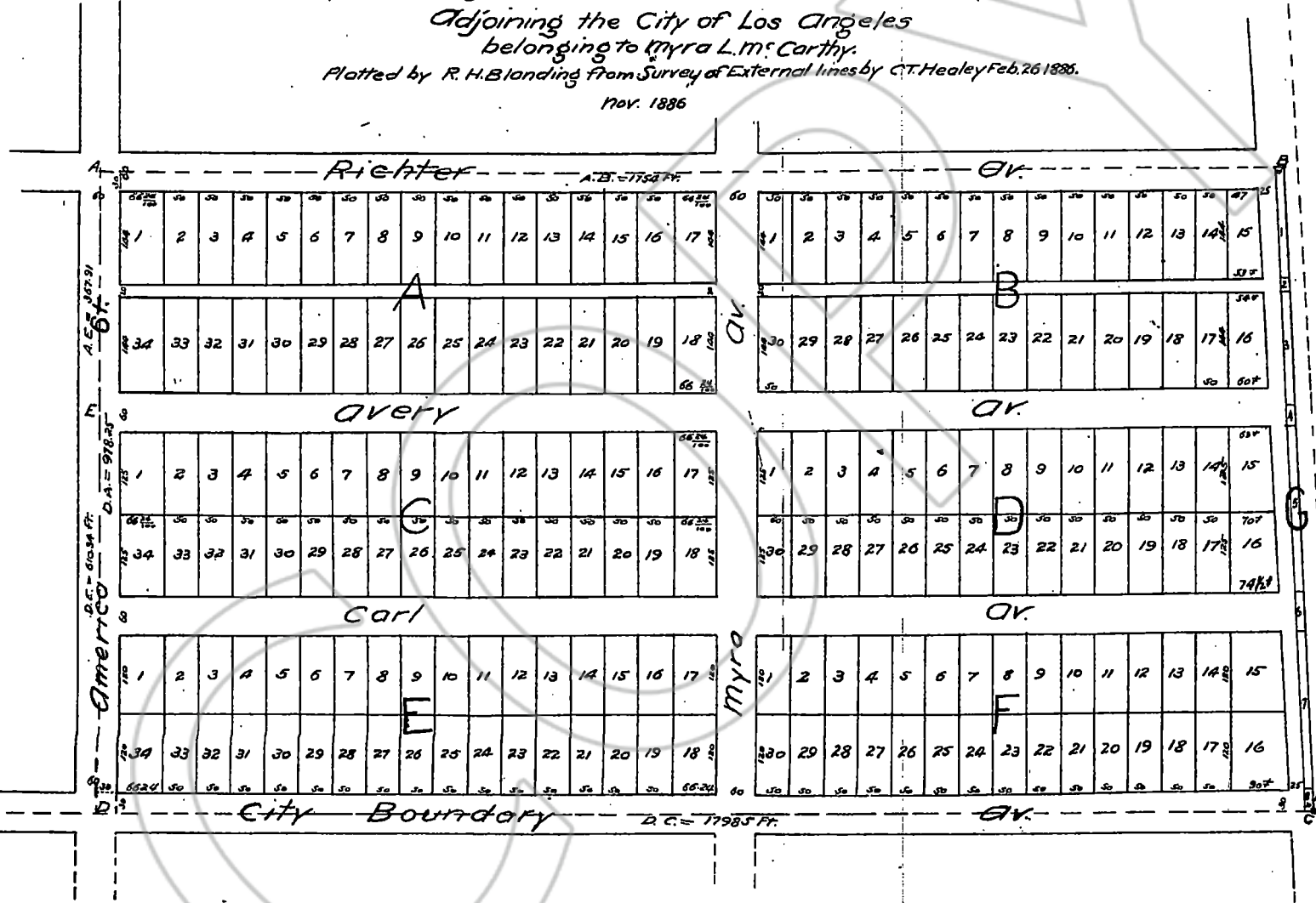
J. Frank A. Gibson, County Recorder
By Geo. Bugbee, Deputy

Map of the City Boundary Tract

Adjoining the City of Los Angeles
belonging to Myra L. McCarthy.

Platted by R. H. Blanding from Survey of External lines by C. T. Healey Feb. 26 1886.

Nov. 1886

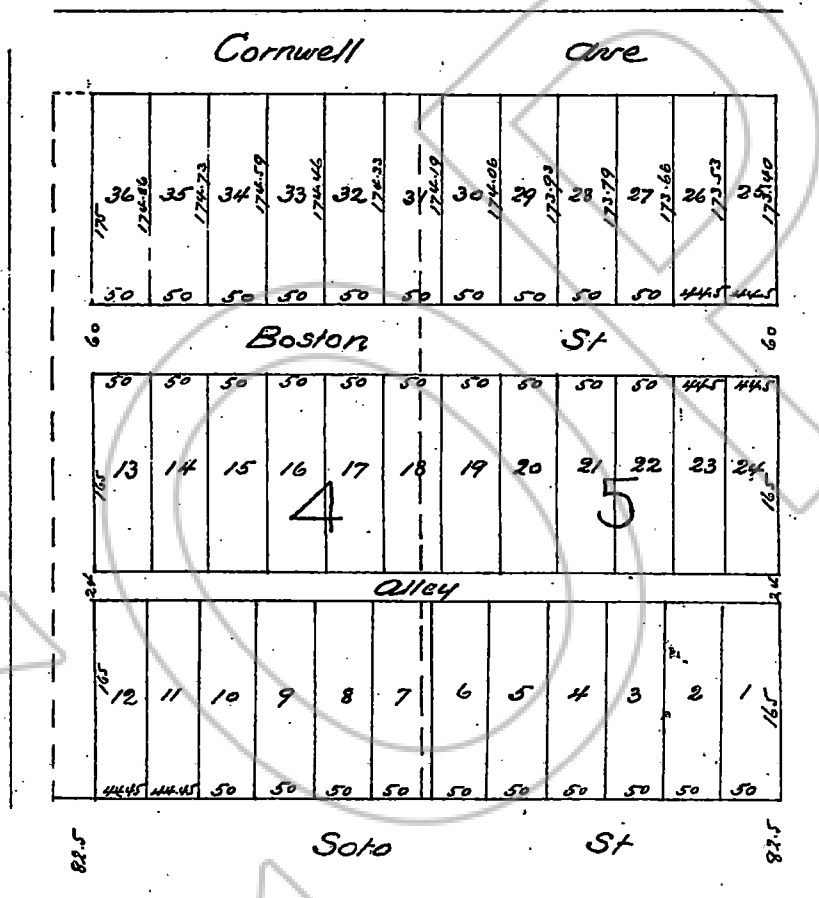


All true and correct copy of the original
 reduced from a scale of 100 feet to one inch to a
 scale of 180 feet to one inch recorded Nov. 10th 1886
 at 8 AM at request of R.H. Blanding
 Frank J. Wilson County Recorder.
 By Arthur Bray Deputy.

Scale of 100ft.

1/4 Sec. 16
W. W. Cor. of City.

W. V. Kellen Tract
 being a subdivision
 of Lots 4 & 5 of F. O. Wilkinson's Subdivision
 of
 Lot 1 Block 61 H. S.
 Jan 1887 F. D. Lanterman Sur.



A full true and correct copy of the original
 (reduced to the scale of 100 feet to 1 inch) recorded
 February 24 1887 at 3:45 PM at request of Chapman
 and Hendricks
 Frank A. Gibson County Recorder
 By Geo. Bugbee Deputy

Map of the Business Center Tract.

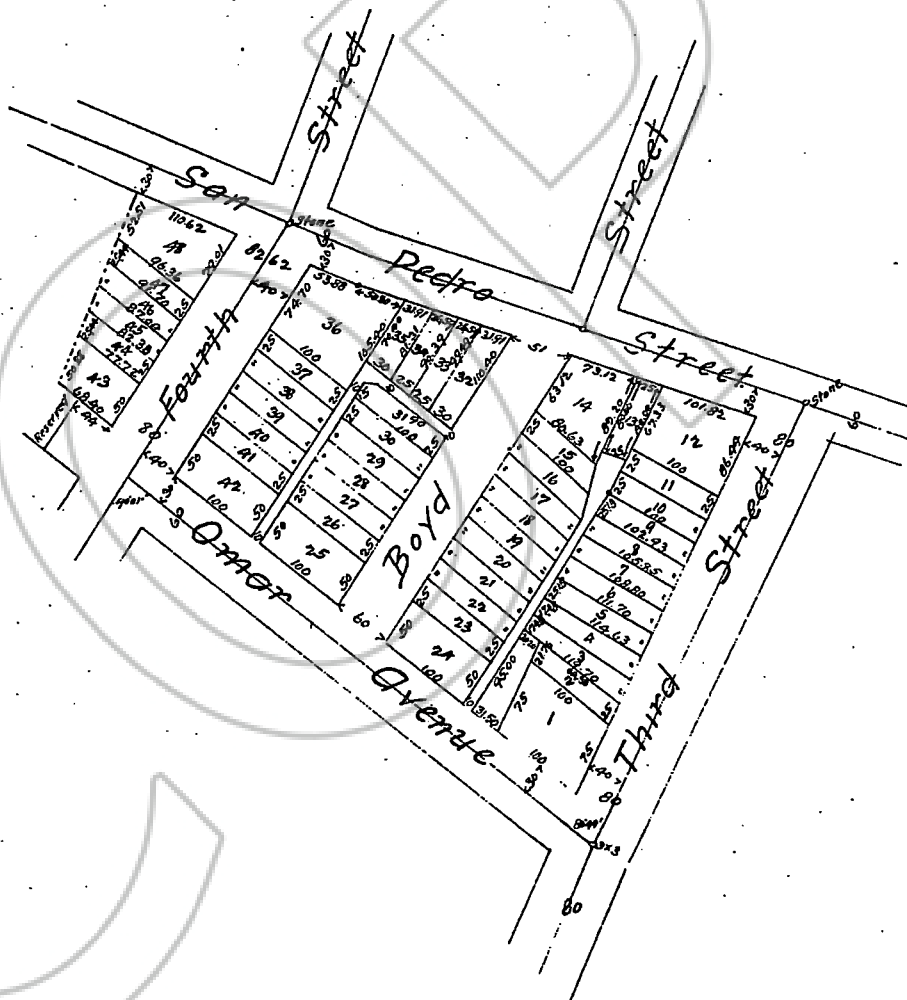
Los Angeles City, California.

Subdivided at the request of

M. L. Wicks Jos. Mesmer & S. M. White.

by J. H. Dockweiler in Nov 1887.

Scale 60 ft to one inch.

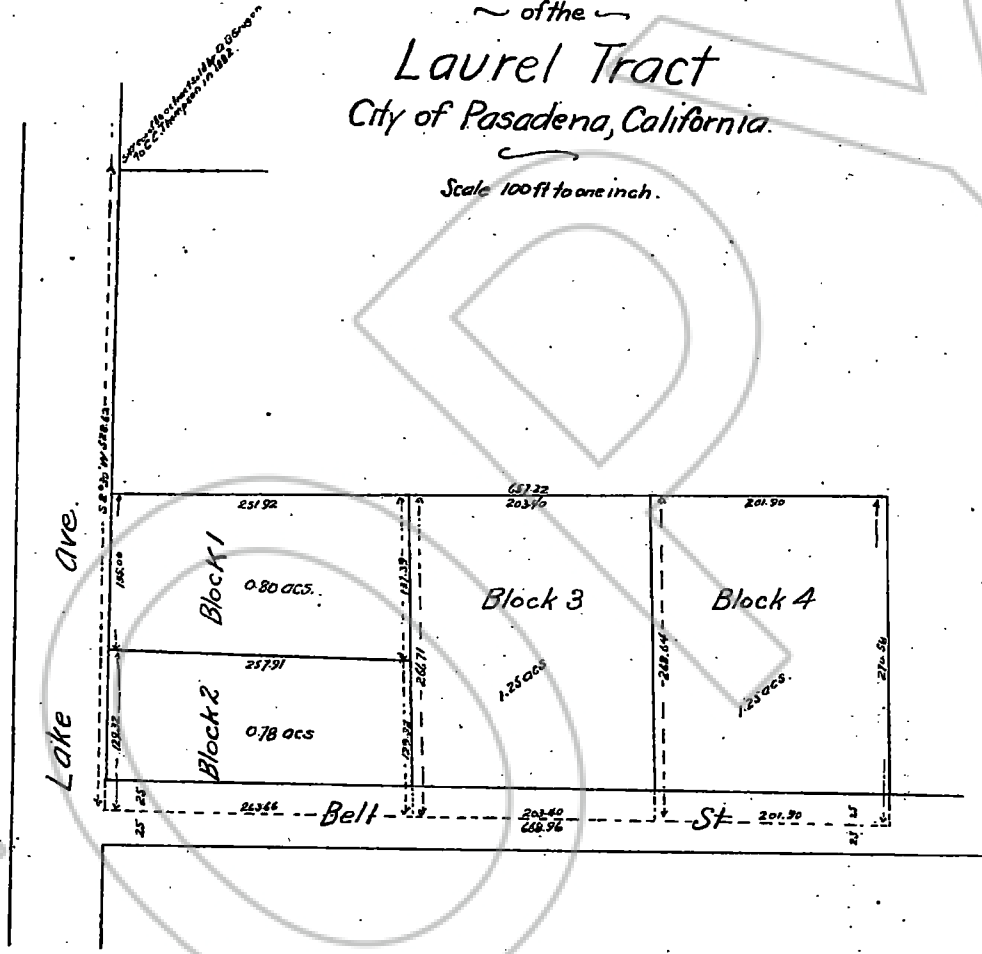


A full true and correct copy of the original (reduced to the scale of 120 feet to one inch) recorded January 9th 1888 at 46 min past 12 M. at request of M. L. Wicks.

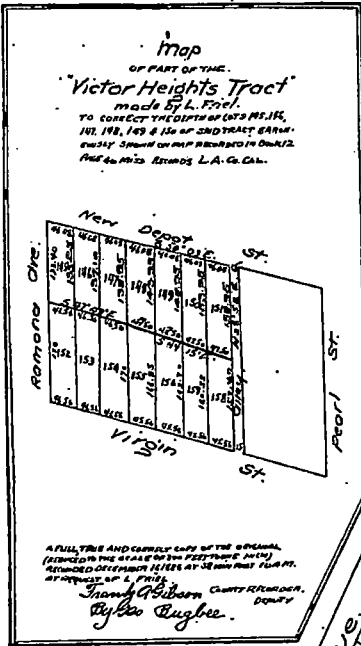
Frank O Gibson County Recorder.
B W E Johnston Deputy.

PLAT
 of the
 Laurel Tract
 City of Pasadena, California.

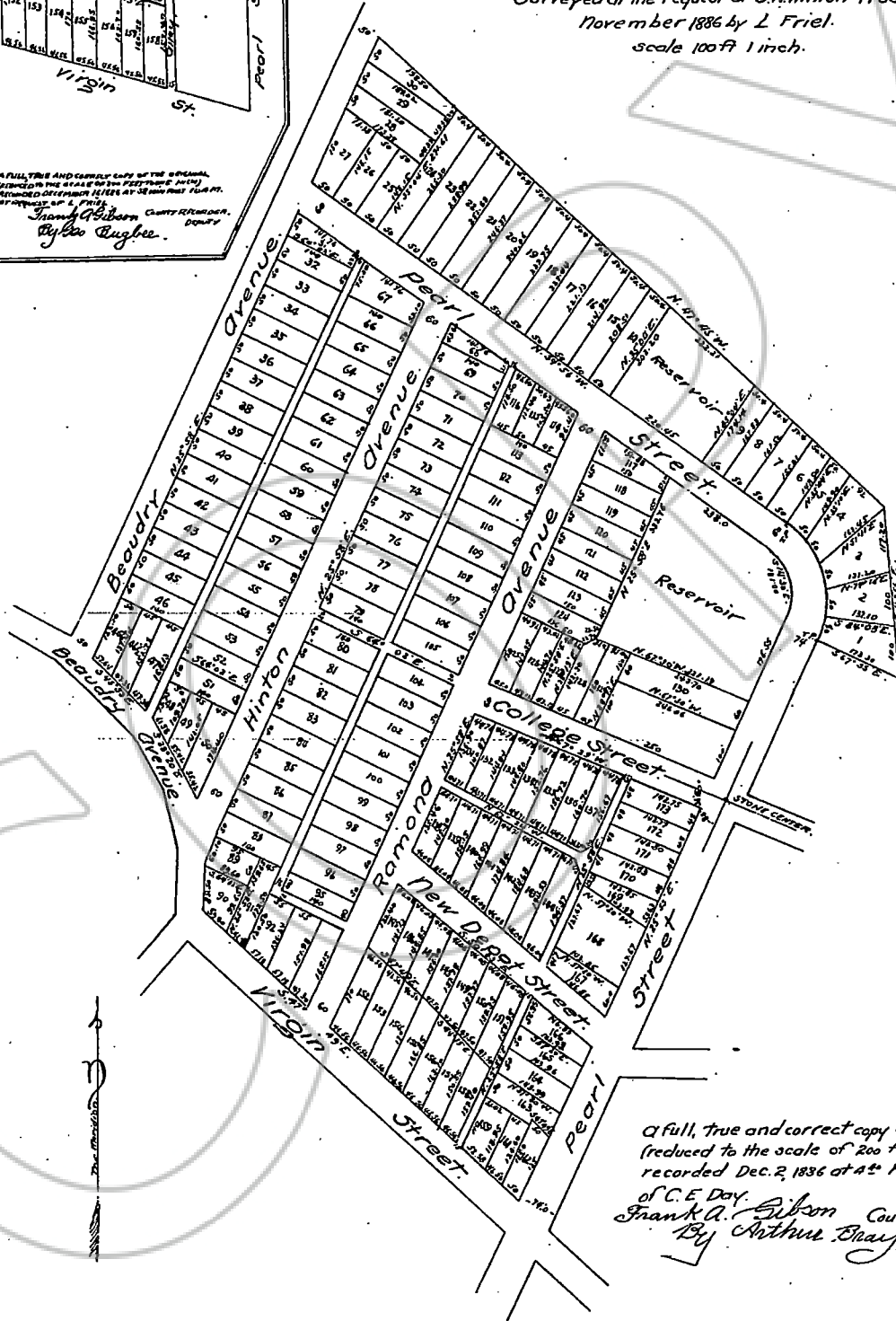
Scale 100 ft to one inch.



A full, true and correct copy of the original
 recorded January 10, 1930 at 2 o'clock P.M. at
 request of E. F. Charnock
 John W. Francis, County Recorder
 By George Hughes, Deputy.



Map
OF THE
Victor Heights Tract
Los Angeles, California
Surveyed at the request of J.W. Hinton Trustee.
November 1886 by L. Friel.
scale 100 ft 1 inch.

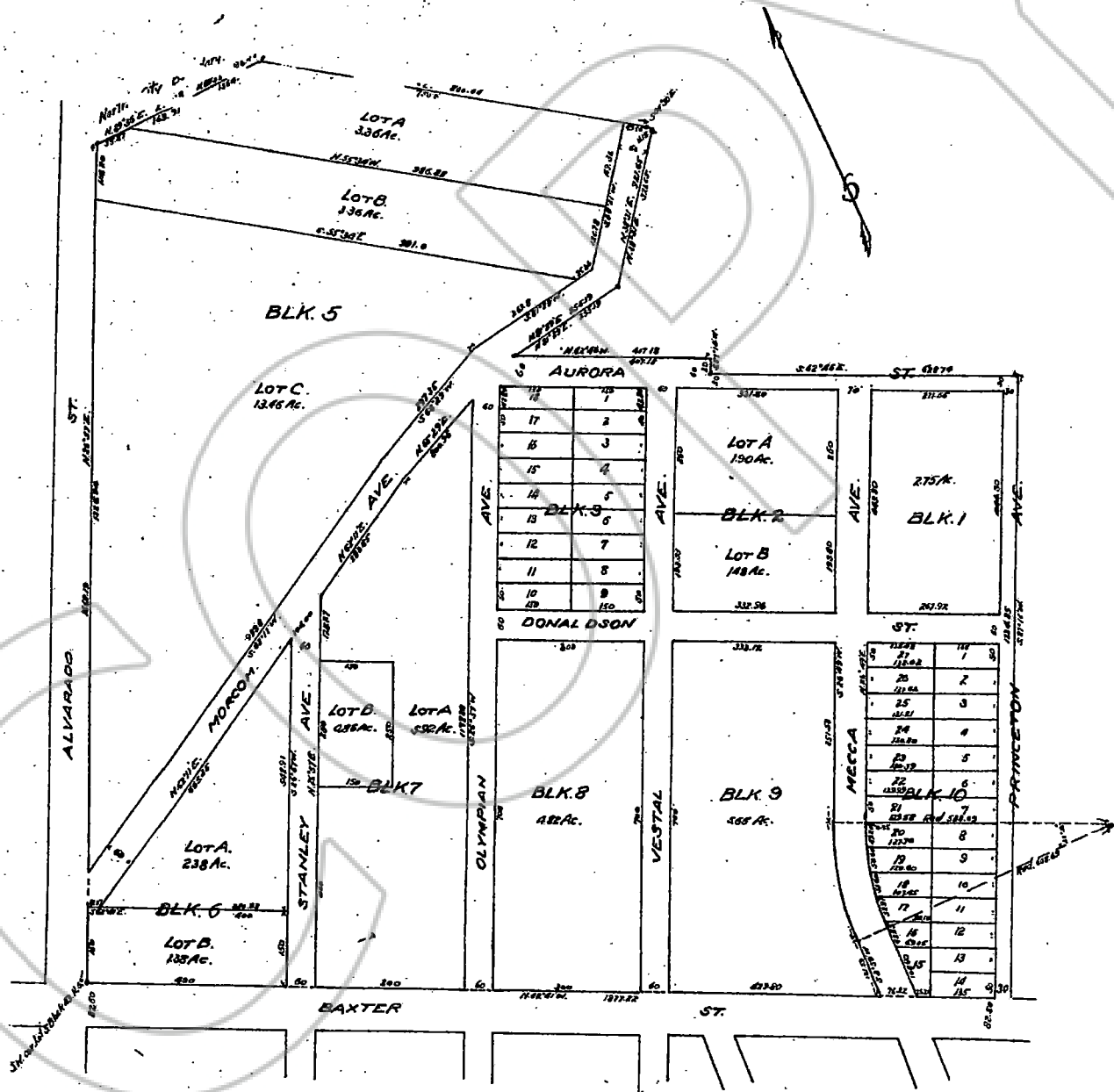


A full, true and correct copy of the original
(reduced to the scale of 200 feet to one inch)
recorded Dec. 2, 1886 at 4:12 P.M. at request
of C. E. Day, Gibson County Recorder.
By Arthur. Blau Deputy.



MAP

showing the Northerly portion of
Elysian Heights
 being a subdivision of
 Lot 5 and portions of Lots 4 and 6
 Block 43, Hancock's Survey
 Los Angeles, Cal.
 Feb. 15th 1901
 by Pillsbury and Skinner.
 Scale 100' to 1"



Los Angeles Herald, Volume 26, Number 340, 5 September 1897 —
THE MOJAVE DESERT TOWNS AND MINING RESOURCES
[ARTICLE+ILLUSTRATION]

Back

This text was automatically generated using Optical Character Recognition (OCR) software. OCR enables searching of large quantities of full-text data, but it is not 100% accurate. The level of accuracy depends on the print quality of the original publication and its condition at the time of microfilming. Publications with poor quality paper, small print, mixed fonts, multiple column layouts or damaged pages may have poor OCR accuracy.

Correct this text to improve its search and retrieval by other users of the CDNC.

THE MOJAVE DESERT TOWNS AND MINING RESOURCES

Two Weeks' Investigation by a Special Correspondent of The Herald

FROM MOJAVE TO GARLOCK DISTRICT Great Progress in Mining and Milling RIVALS OF RANDSBURG Capital Needed to Develop Water, Etc. LARGE PRODUCTION OF ORE IN THE MOJAVE MINING DISTRICT General Description of the Mining and Milling Sections—New Organizations and What They Propose to Do

Mojave is an important station on the Southern Pacific railroad, also the western terminus of the Atlantic and Pacific division of the Santa Fe railway system. It is distant from Los Angeles 100 miles and from San Francisco 382 miles. Although it has only about 600 permanent population, its railroad and general

transportation business is enormous, being the distributing point and center of supplies for an immense area of mining country, extending east and north as far as Panamint, a distance of 120 miles. A report furnished by the two railroad companies shows that for the eight months of this year just closed the freight received averaged aye carloads daily and aye tons of mixed merchandise daily. During the same period twenty-four cars of ore were shipped from Mojave, one car of borax and the general merchandise forwarded averaged one ton per day. A thoroughly equipped Concord coach stage system, all four-horse stock, is in operation, all owned by W. K. Miller. The stage to Keeler leaves Sunday and Wednesday mornings, returning Monday and Friday evenings. The Randsburg stage via Garlock leaves at 3 a. m. and 9 a. m.; arrives 1:30 p. m. and 2 a. m., making close connections with north and south bound trains. Mr. Miller will shortly add another stage line to run from Garlock to Slate Range and Panamint (Ballarat).

<https://cdnc.ucr.edu/?a=d&d=LAH18970905.2.87&spos=2&div=none&st=1&e=—on-20-1—img-bdN-THE+MOJAVE+DESERT+TOWNS+AND+...> 1/14

8/22/2019 THE MOJAVE DESERT TOWNS AND MINING RESOURCES — Los Angeles Herald 5 September 1897 — California Digital Newspaper...

pographical situation whereby the expenses of hauling ore is reduced to a minimum. Like all other new and struggling mining districts it has had its trials and hardships pending the demonstration of possessing large and permanent bodies of ore. The first stage has been passed, as is well proved in the facts and figures herewith presented. The recent influx of capital, especially in the organization of enterprises to promote water supply, mining and milling operations has attracted wide attention, hence it is safe to predict that no other mining section of California will achieve greater success, at least during the coming year, than the Mojave mining district. WATER SUPPLY The pressing need of the Mojave mining district is water—and plenty of it. The writer recently visited Oak creek water district, situated northwest of Mojave, with the object of ascertaining whether there is a sufficient quantity of water in that section to supply the requirements of extensive reduction works and the domestic needs.

The nearest point from which water can be obtained in sufficient quantity for the above purposes is on the Carrow ranch of 200 acres situated in the Oak creek district, which is about ten miles from the center of the ranch to the center of the Mojave mining district (Jumbo mine). With a little development the water could be piped from the lower end of the Carrow ranch to the aforesaid center of the mining district at a distance not to exceed nine miles, or if a reduction works were located on the north side of the district, about seven miles. The fall from the Carrow ranch to the Jumbo mine, the center of the mining district, is over 1000 feet, thereby with a Peiton water wheel furnishing ample power to operate the largest reduction works needed for many years to come.

The writer carefully investigated the water facilities afforded on the Carrow ranch, particularly whether the water rights of property owners situated at a greater elevation could by diversion lessen the supply now obtainable. This problem was satisfactorily solved upon discovery that there are a number of cienegas on the land which are unquestionably fed by numerous living springs having their source on the property and being entirely independent of Oak creek or its tributaries. Moreover, the cienegas cease at the upper and lower portions of the ranch, showing that the basis of the water supply does not emanate from Oak creek.

If this property can be purchased at a reasonable figure the question of ample water supply for both reduction works and domestic needs of the Mojave mining district will be speedily and satisfactorily settled. THE WHITE PEAK GROUP MINING COMPANY, Incorporated, is the owner of 260 acres of carefully selected mining locations on the south and west slopes of Soledad peak, six miles south by west of the town of Mojave. It embraces the following fourteen claims in a compact body, to wit: White Peak, Trail No. 1, Apex, Butterfly, Maude, Eureka, Dolly J., Sunset, Navesink, Tribby, Kangaroo, Zelda, Edith, Lena, Alice and Last Chance No 2, and separately the Iron King, which last is about 2000 feet west of the west line of Trail No. 1, and is in the midst of the Eblinger-Smiey group of mines. The company has been very fortunate in securing fourteen mining locations in a solid body and on one slope of the mountain, so that all can be developed on one general plan, thus concentrating the labor and expense. The difference in elevation between the north and south lines of its properties, over which latter you can drive a heavy team, is more than 500 feet. There has

<https://cdnc.ucr.edu/?a=d&d=LAH18970905.2.87&spos=2&div=none&st=1&e=—on-20-1—img-bdN-THE+MOJAVE+DESERT+TOWNS+AND+...> 3/14

An efficient telephone system is in operation between Mojave, Kane Springs, Garlock, Randsburg and Johannesburg districts. There is a good school building in Mojave that cost about \$1000. The recent census shows fifty-one children of school age. NOTES AND PERSONALS Mojave needs a bank to accommodate its rapidly growing commercial and mining business; also a smelter or cyanide works in the vicinity to work up the ores of the already important and rapidly growing Mojave mining district and other mining districts surrounding Mojave.

J. N. Carrow and L. B. Killian, who each do an immense freighting business, also a general livery and feed business, report a gratifying increase of business in their lines and a good prospect for the coming winter.

O. H. Lockhart, successor to Millspaugh & Co., is handling a large freighting business between Mojave and Garlock, Randsburg and intervening points. F. Petit, proprietor of the Mojave hotel, and a large mine owner in the district, reports that Mojave continues to have the bulk of the transportation and supply business for all points between and including Randsburg,

The merchants report a decided increase in business during the past few months and that the business of the coming winter will be the best on record.

D. H. Simmons, who hauled passengers and supplies for the Mojave mining district during the past year, has left for Los Angeles. He helped the struggling camp materially by his liberality in carrying prospectors and their supplies free to the district and will be missed.

V. Van Briesen's beer bottling business is growing steadily. His capacity is thirteen barrels daily and two wagons and nine men are constantly employed. He has the agency for the Union Ice company, San Francisco, and uses a carload of ice every ten days.

M. Crowe, formerly of Los Angeles, a genial and enterprising man, has a popular resort for mining men. Samples of ores from all parts of the Mojave desert can be seen at his place of business. Messrs. Hunter & Ischinger, successors to Ed Starkey, deceased, are keeping up the popularity of this old-time resort. ST. ELMO RESTAURANT "Scotty" Spriggs and brother are the proprietors of the above popular Mojave restaurant. "Scotty," as he is familiarly called, is the "chef," and an experienced artist in his line. "Fred" Spriggs has charge of the dining room and attends to that department vigilantly. Visitors to Mojave will find it to their advantage to patronize this well conducted restaurant. Only white labor is employed and all the appointments are new and strictly first-class. Meals are furnished at all hours, but regular dinner from 11:30 a. m. to 2 p. m. A uniform charge of 25 cents is made for all meals. THE MOJAVE MINING DISTRICT This district, organized November 29, 1896, has come with leaps and bounds to the front rank as an ore producing section of the Mojave desert. It has three great advantages over and above other districts—its proximity to Los Angeles, also to two railroads and admirable to-

<https://cdnc.ucr.edu/?a=d&d=LAH18970905.2.87&spos=2&div=none&st=1&e=—on-20-1—img-bdN-THE+MOJAVE+DESERT+TOWNS+AND+...> 2/14

8/22/2019 THE MOJAVE DESERT TOWNS AND MINING RESOURCES — Los Angeles Herald 5 September 1897 — California Digital Newspaper...

been 170 feet of shafts at different points put down, besides cross cuts and surface work. There are ore ledges of varied richness in sight sufficient to keep a twenty-stamp mill employed indefinitely. The White Peak is a full claim, having a well defined ledge about 30 inches in width, traceable throughout the claim. The croppings in places on the ledge show three and one-half feet in width. This same ledge continues to the north in the Last Chance No. 2, and also on the south into the Navesink, each being a claim owned by this company. A perpendicular shaft has been sunk on the White Peak to a depth of 45 feet and a cross cut to ledge at a depth of 26 feet shows a pay streak 15 inches wide that assayed \$83.97, of which \$80.60 was gold.

The Apex location adjoins the White Peak on its west side, and is parallel to its entire length. It has a well defined ledge, the croppings of which are six feet in width, and is traceable through nearly the entire length of the claim. Soledad peak contains an immense network of veins, there being on the White Peak and Apex ten separate ledges. There is a shaft on the Apex to a depth of 25 feet on, one ledge and a cross cut on another ledge which assayed \$22.60 a ton, ten feet below the surface, and at the bottom of 25 foot shaft assays \$41 a ton in gold and silver. The Navesink, a full claim on the south, contains the point of union of a number of ledges from both the Apex and White Peak mines. The Last Chance No. 2, on the north, contains a well defined ledge with bold outcroppings, being a continuation of the main White Peak ledge. The Maude, Eureka and Kangaroo are three claims abutting each other, with a ledge fifteen feet in width, which is visible on the Eureka and Maude and Kangaroo. On the Maude, which with the Zelda Edith occupies the southern summit of the ridge, exists five ledges varying in width from one to two feet, and being all evidently connected with a continuation of the large ledge of the Eureka mine.

The Zelda Edith extends to the summit of the peak, being the highest point in the Mojave desert, and with the Lena, Alice, Dolly J., Sunset, Tribby, Butterfly and other locations of the company, all contain prominent and promising ledges. A large part of the ore is what would be termed low grade, being from \$4 to \$15 per ton, but is generally especially adapted to cyanide process, and can be worked at an expense of a few dollars per ton. Mining of low grade ores in large volume is as safe and legitimate a business, and freer from risks, than raising and milling wheat. Such mining and milling of gold ore has not

the uncertainty of raising and drying fruit, which may not bear, or spoil, or fall to find a market. No weevils, army worms nor rust attack gold ore or the finished product. At Mercer, in Utah, the cost of cyaniding ore is but 50 cents a ton. In the Black Hills and in the Treadwell mines ores are worked at less than one dollar and a half a ton. In South Africa it costs about \$2.50 a ton to mill the ores. On the White Peak group ores can be mined, and crushed and pulverized and cyanided at an expense of less than \$4 per ton. The reason that this mountain of ore—for Soledad peak is permeated in almost every direction with ore lodes or veins—has laid so long unnoticed is that the ore is generally base—that is, not free gold—and hence usually shows nothing to the test of horning or panning. It is a camp founded by tenderfeet, who carried, to the assayer mineral that the professional miner would not accept as being of any value, because on horning it did not show free gold. The White

<https://cdnc.ucr.edu/?a=d&d=LAH18970905.2.87&spos=2&div=none&st=1&e=—on-20-1—img-bdN-THE+MOJAVE+DESERT+TOWNS+AND+...> 4/14

Peak Group Mining company is an incorporation duly organized under the laws of the state of California, where it proposes to do business. No state has greater protection to the rights of the stockholders nor more rigorous exactions of fairness from directors, enforced by personal liability of directors, nor yet more safeguards to creditors of a corporation than has California. The United States land department has very properly held that a corporation seeking patents to mining land must comply with the corporation laws, of the state where the property sought to be patented, is located.

The White Peak Group Mining company is incorporated for 1,000,000 shares of \$1 each, \$800,000 of which were paid out for the fifteen mining properties and \$200,000 is in the treasury offered for sale for development work.

Directors are prohibited from incurring any debt in excess of the cash and the cash value of stock in the treasury, and no assessment can ever be levied without the consent of the holders of two-thirds of the capital stock, in which case each share of stock is equally assessed—all being paid up there is no contract liability.

No stock is offered for sale except the treasury stock, the proceeds of which are applied solely to work on the mines, the officers of the company and the directors serving the first year without compensation.

The first \$10,000 of the stock of the company full paid up will be sold at 1 cent a share and the second \$10,000 at 1 cent a share, the price rising 1 cent with each 10,000 shares sold, until 50,000 shares are thus disposed of.

The directors of the company are M. L. Wicks, J. W. Wenzel, Charles McComas, R. H. Bradley and J. J. Smiley, either of whom will furnish further information on the matters of the company. The company has an abstract of title to all its mines. Office, room 1, California bank building, Los Angeles. OTHER PROMINENT CLAIMS Besides the claims of the White Peak Group Mining company there are a large number of well developed mines and prominent claims in this district which deserve mention in detail, but it is impossible to give them the space.

The Bowers group of about fifteen claims, situated, about four miles south by west of Mojave, are the oldest and probably the best developed, as Mr. Bowers is the pioneer of the district. He has shipped many carloads of ore to the Selby company, San Francisco, each year for several years with satisfactory returns, notwithstanding the heavy expense of shipping and smelting.

The entire Double Standard group consists of the Bertha, Nettle, Little Jo, Mountain Key, North Star, Double

Wells, Fargo & Co.'s agent at Mojave and it has been a moving spirit in the promotion of the interests of this mining district.

<https://cdnc.ucr.edu/?a=d&d=LAH18970905.2.87&srpos=2&div=none&st=1&e=on-20-1-imp-bdN-THE+MOJAVE+DESERT+TOWNS+AND+...> 5/14

8/22/2016 THE MOJAVE DESERT TOWNS AND MINING RESOURCES — Los Angeles Herald 5 September 1897 — California Digital Newspaper...

and there are five carload* of ore on the dump. Ten men are working on-day and night shifts. Messrs. Thompson & Walley are the fortunate owners.

Adjoining the Gypsy is the Soledad, owned by L. H. Green, Jr., of Ventura, which he recently purchased for \$3500. It has six ledges, the ore assaying \$83 to \$106, principally gold. The ledges range from 12 inches to three feet. The Echo, adjoining on the north, was purchased by Mr. Green, at the same time for \$900. It has a two foot ledge and the ore averages \$60.

Miss Lulu M. Hinton, stenographer of the Bay Horse and East Amargosa Mining companies of this city is the owner of the Mizpah, which is a promising claim. It is the north extension of the Queen Esther and Independence. It has been, considerably developed and the ore assays rich.

The Gold Blossom, east of the Gypsy,

owned by Michael Cahill, Mojave, is a four foot ledge of fine ore, and is down ten feet on the ledge.

The Bobtail mint, within 1000 feet of the Gypsy, has a two foot ledge of free gold quartz which averages \$23 per ton. This is a very promising mine. The Elephant joins the Bobtail and is also a good mine. The Independent has a mammoth vein 1 foot of gold and silver quartz, 1/3 foot wide, which gives promise of being a great producer. It has a 50 foot tunnel. The 1 assays across the ledge range from \$5 in \$200, and from 12 feet of the ledge \$20. Several tons of ore has been shipped. The Mojave Bonanza has recently been sold by V. Van Briesen, Mojave, to Mr. Cullen of Los Angeles for \$11,000 cash. Assays from four inch pay streak of four foot ledge show \$500. Mr. Van Brusin owns the Grand Prize,

adjoining, which has a 50 foot tunnel and an 18 inch ledge. The ore assays as high as \$200.

\$40 to the ton. Borne development work has been done on nearly all. Louis Eblinger of Los Angeles and several other citizens of this city are the owners. Following are the names of the claims: Freddie, Flora, Topper, Silver, Waverly, Carlie, Bollinger, White King, Eclipse, Major, Blue, Euclid, Lewis.

THE MOJAVE GOLD MINING AND

MILLING COMPANY, comprising Los Angeles citizens of good repute, own and are operating the Wonder, Wedge and Grachyte claims, situate on the southeast slope of the Soledad mountain. The original incorporators are J. H. Trout, president, a successful druggist on Broadway, Los Angeles; Russ H. Chandler, vice president, a resident of Yuma, Ariz., where he has been a trusted employe of the Southern Pacific Railroad company for fifteen years; G. M. Giffen, secretary, a prominent Ir-sur-

ance and real estate man of Los Angeles; F. L. Dodge, treasurer, is an ex-newspaper man from Hanford, now sojourning in Los Angeles; G. A. Cortelyou is a favorably known real estate dealer, whose home has been in Los Angeles for many years; C. S. Older is a Cripple Creek, Colo., miner of large experience, lately located, in Los Angeles county. His favorable impressions of the Wonder Wedge and Trachyte properties largely influenced the company in buying them. Mr. H. B. Botsford is

<https://cdnc.ucr.edu/?a=d&d=LAH18970905.2.87&srpos=2&div=none&st=1&e=on-20-1-imp-bdN-THE+MOJAVE+DESERT+TOWNS+AND+...> 7/14

The Income is one of the best properties in the district. It has a shaft 80 feet deep, started on the main ledge, but in sinking the shaft perpendicularly a di-

fference was made from the ledge and they are now drifting at the 50-foot level to catch the ledge. The drift is now 65 feet in length and will probably tap the ledge within 10 feet. The ledge is >3 feet wide on the surface. Three tons of ore has been shipped to San Francisco, netting \$65 per ton. The owners are Messrs. Bowers, Roper and Rogers of Mojave and A. C. Daniels of Pueblo, Col.

The Hilda adjoins the Income and is also a valuable property, the assays reaching from a 14-inch pay streak of the ledge in some instances as high as \$600. The main shaft is 20 feet in depth.

Another shaft has been sunk a few feet on the ledge, higher up on the hill.

Standard, Discovery, Gem, Reymert, Single Standard and Bimetallic claims, upon which the ledges range from 2 to 12 feet and an aggregate of 1118 feet of shafting and tunneling has been done. Nine tons of ore has been shipped from this group, milling \$61.56 and netting \$31.50. The owners of the Double Standard group are W. E. Thompson, J. W. Lancaster, T. Hussey and W. W. Strohm. The Mountain Key is owned by Messrs. Northmore, Thompson and Lancaster, and the Bertha Nettle and Little Jo by Messrs. Culler and Butler. Mr. Lancaster of the Double Standard group is

The Jumbo mine is the center of the Mojave mining district, as organized last November, and has an 18-foot shaft. The ore strongly resembles that of the Hilda, and it is said by experts to be on the same vein.

The Rubens adjoins the Jumbo, and has a 50-foot shaft on the ledge, with a 25-foot cross cut, and is a good claim.

Mammoth No. 1 lies above the Reuben on the summit of Soledad peak, and has a 100 foot tunnel to catch the main ledge, which it is expected to tap within a few feet. This claim has an immense body of ore in sight, and when the ledge is struck it will be one of the best mines in the district.

Mammoth No. 2 has a main tunnel from the gulch 65 feet in length and cross cuts 30 feet, also an upper tunnel 50 feet

higher up 25 feet in length, where 20 tons of good ore was recently taken out by two men in four days. A shaft 15 feet

deep from entrance of upper tunnel shows assays of \$16.33 on unsorted ores. The Trachyte and Wonder Wedge, owned by the Mojave Mining and Milling company, are in the vicinity of the Income and Hilda mines, and are promising claims. The Gypsy is the "infant wonder" of Mojave district, being one of the recent discoveries. It has a double compartment shaft 6x9 and 40 feet in depth. One carload of \$300 ore has been sacked

<https://cdnc.ucr.edu/?a=d&d=LAH18970905.2.87&srpos=2&div=none&st=1&e=on-20-1-imp-bdN-THE+MOJAVE+DESERT+TOWNS+AND+...> 6/14

8/22/2016 THE MOJAVE DESERT TOWNS AND MINING RESOURCES — Los Angeles Herald 5 September 1897 — California Digital Newspaper...

known from a long residence here as a reliable business gentleman and a good judge of mining property. It S. Dyas is an active real estate dealer and a good authority on mines; Mrs. C. L. Bryan is a daughter of Mr. Dodge and with him became interested in the prospect of Mojave district. D. A. Warner and C. J. Byles are widely

The El Dorado, owned by Messrs. Mallory, Hoops & Ayers of Nordhoff, has a 25 foot shaft, and two men are working there steadily.

The Gold Standard has an 18 inch ledge and a ten foot shaft on the ledge.

known throughout this city, Mr. Warner as owner and proprietor and Mr. Byles as manager, of a popular restaurant on Fifth street. C. A. Giffen is employed by the Southern Pacific Railroad company, is a prospector of experience, and advised the purchase of the Wonder Wedge and Trachyte claims.

The foregoing comprise the directorate and board of managers of the company, and they propose to push developments on their claims vigorously. The Herald correspondent is informed by Secretary Giffen that the main shaft is being sunk by contract in sections of twenty-five

feet. On the southwest slope is a group of thirteen claims, all of which are surrounded by valuable mines, such as the White Peak and Apex. Assays from some of these claims show as high as,

feet X milling plant will be erected soon as developments will warrant it.

The manner in which the work is being done speaks well for the company, whose watchword is thoroughness, econ-

omy and success. They hope to develop one of the best mining properties in Southern California. A considerable amount of the treasury stock has been sold even before the prospectus is out. The stock sells at 1 cent per share. The secretary's office is at 404 South Broadway, Los Angeles, where a prospectus may be had in a few days. C. A. Giffen of the above company was among the pioneer prospectors of the Mojave mining district and has done yeoman work in showing by practical experience what an excellent field it is for the investment of capital. OAK CREEK DISTRICT In this district there are many good prospects but only one well developed mine as yet—the Mojave, owned by J. H. Underhill and B. D. Standeford of Mojave. There is an eighty-foot shaft on a foot ledge, with granite and porphyry walls. The ore is gold and silver, principally gold. JAWBONE CANTON There are many promising claims in this section and abundance of wood and water. A smelter is projected. W. Aitkin has a promising mine, four-foot ledge and several tons of ore on the dump which shows \$10 antimony and \$60 gold. The Washington mine, owned by Mrs. H. E. Coleman, Mojave, has a thirty-eight inch vein and the ore runs \$115 per ton. Next to the above is T. J. Curley's Pharmacist, which has been developed to some extent with similar showing of ore to that of the Washington. Next is the Elsie K., down fifty-eight feet, has a thirty-eight inch vein and the ore mills \$80. One hundred and fifty tons have been milled and there is twenty-five tons on the dump. T.

<https://cdnc.ucr.edu/?a=d&d=LAH18970905.2.87&srpos=2&div=none&st=1&e=on-20-1-imp-bdN-THE+MOJAVE+DESERT+TOWNS+AND+...> 8/14

J. Curley owns the **Brother Jim**, which has a seventy-five foot tunnel on the ledge, which is five to six feet wide. The ore averages \$40 per ton and there is forty tons on the dump. Two miles west of the Sixteen-mile house (from **Mojave**), in Jawbone canyon, Martin Halvey of **Mojave** has a valuable mine called the **Copper Queen**. The vein is three feet wide, shaft twenty-five feet, and there is a good trail to the mine. Fifty per cent of the ore is solid lead and there is a large body of it in sight. This would be valuable for fluxing purposes if a smelter were established in or near **Mojave**, as the ore can be hauled there for \$2.50 per ton. KANE SPRINGS

Twenty-six miles from **Mojave** and twenty-five from Randsburg is Kan* Springs, where Charles A. Koehn, an enterprising German-American, established a five stamp mill in 1895, owing to the immense water supply on his 160 acres upon which he had settled (the pioneer of that section in 1892). Mr. Koehn has been operating as a merchant and cattle raiser for his meat markets in Red Rock, Goler and Randsburg, besides Kane Springs, for years, but last November he disposed of all his interests except at Kane Springs, where he is postmaster, merchant, butcher, cattle, hog and poultry raiser and millman combined, besides possessing 160 acres of land that has wonderful and diversified springs of mineral and domestic water. Mr. Koehn's pet scheme is to build a sanitarium at this point and fully utilize the sulphur, salt and other excellent mineral and domestic waters that abound here.

The mill has now ten stamps and has a concentrator in connection. From 400 to 500 tons of ore per month are reduced, most of which comes from Randsburg. Messrs. Dean & Brand have an eighteen ton cyanide works at this point and are as yet working on tailings from Mr. Koehn's mill. GARLOCK

This is the principal milling point for the **Mojave desert** mines and is situated thirty-eight miles from **Mojave**. It is a flourishing town of at least 500 inhabitants, with about 150 more in the outlying district. It is a substantially built town, considering the fact that it is not yet two years old. Garlock was named in honor of E. T. Garlock, the pioneer settler and mill owner, who built the first mill at this point in November, 1895 (then called Cow Wells), being the only place in that section of the **Mojave desert** where a good supply of water could be obtained.

The town has been surveyed into lots ranging from 25x150 to 50x150. The main street is sixty feet wide and all others fifty feet. The citizens are eminently law-abiding and progressive, hence the town is peculiarly free from the obnoxious features and persons that generally

characterize and infest mining towns. The following town committee has charge of the general interests of the town: W. B. Ballard, president; L. E. Hoffman, secretary; B. D. Newell, treasurer; I. W. Kelly and A. T. Fowler, surveyors. Garlock has a very efficient volunteer fire department, whose chief, J. R. Hughes, was formerly outside foreman of the Baker Iron Works at Los Angeles. He is also superintendent of the Garlock school. There are fifty children of school age in the district and the town has a substantial frame schoolhouse 20x36. The Garlock News, owned and edited by Schmidt Bros., supplies the local news of the district admirably. The **Desert** bank, F. H. Heald president; G. W.

<https://odnc.ucor.edu/?a=d&d=LAH18970905.2.87&srpos=2&div=none&st=1&e=on-20-1-1mg-bdN-THE+MOJAVE+DESERT+TOWNS+AND+...> 9/14

to the lack of water in Randsburg district. Two 40 ton mills will probably be erected in the near future. The Garlock eight-stamp mill. E. F. J. Garlock owner, J. R. Hushes superintendent, is the pioneer and holds its own well with the other*. The capacity is 15 tons every 24 hours. The engine is 21 horsepower, and the mill is well appointed in every respect. It is now working the **Rand Mining** company's Randsburg ores principally. The Maxon five-stamp mill is owned by Dr. Maxon of Oakland, Cal. C. H. Belcher is the superintendent. The capacity is 12 tons daily; the motive power a 25 horsepower gasoline engine. It is a completely equipped and conveniently arranged plant, has a concentrator in connection, and is now working the **Band** company's ore.

The **Visalia Mining** and Milling company has important mining interests in the **Rademaeher** district, which ore is; now being worked at the mill. D. N. Coffin is the superintendent. It has ten stamps, capacity 20 tons daily; has a concentrator in connection and is complete in all its appointments. It is now working **Rand**, **Harney-Webb** (**Hard Cash**) and **Rademaeher** ores.

E. E. Henry, a well known busier,* man of Los Angeles, has a ten-stamp mill, capacity 20 tons per day. John Kelly has a two-stamp mill, capacity five tons per day.

Parker & McConnell, successors to McKernan & Sons, have a five-foot Huntington mill, capacity twenty tons per day and are working ores from Garlock district.

The Garlock Cyanide works is a completely equipped plant of 12 tons capacity daily. F. E. Carpenter is the manager, who, in conversation with the writer, stated that although running on tailings from the Garlock mills since May 1st, the company is preparing to handle base ores from all parts of the **Mojave desert**, including the promising **Mojave mining** district, near **Mojave**, at a good profit to mine owners.

Smith & Collins also have a cyanide works, with a capacity of from six to eight tons a day.

MINING RESOURCES

Garlock is surrounded by a continuous* chain of mining camps extending from Red Rock and Goler districts on the west to Slate Range and Panamint oak ar.d northeast. The limits of this article prevent giving the array of facts and figures gathered by the writer on a trip ju? made through some of those districts, so the following outline must suffice:

In the celebrated **Red Rock** district placer mining was conducted very extensively ar.d profitably for many years, the nuggets ranging from \$r,0 to \$700 in value. Although quartz mining has largely superseded, placer mining, there are still from 40 to 50 men engaged in the latter pursuit, by dry washer process. Parties are also sinking a shaft in the main Red Rock wash with the object of getting to bedrock so as to reach the main body of placer and thereby open up a big field for placer mining. There are many good quartz mines to mention in detail, and among them the **Seven Sisters**, in which Dr. C. T. Pepper, president of the Los Angeles mining exchange, is interested. Five hundred feet of tunneling is to be done to catch the seven parallel ledges at a depth

<https://odnc.ucor.edu/?a=d&d=LAH18970905.2.87&srpos=2&div=none&st=1&e=on-20-1-1mg-bdN-THE+MOJAVE+DESERT+TOWNS+AND+...> 11/14

Fox, cashier, does a general exchange business and purchases gold bullion and gold dust. Mr. Heald was formerly editor of the **Elsinore News**, hence it was natural for him to render the writer valuable assistance at Garlock.

Garlock is the business and distributing point for an extensive area of country which is wonderfully rich in mineral resources, embracing **Red Rock**, **Dove Springs**, **Gold Hill**, **Last Chance**, **Mesa Springs**, **Black Mountain**, **Goler**, **El Paco**, **Slate range** and **Panamint** districts. Stages run from here to **Panamint** besides to and from **Mojave** and **Randsburg**.

WATER SUPPLY

Garlock has an excellent water supply, comprising about sixty wells, ranging in depth from twenty to fifty feet; also eight bored wells each from 110 to 210 feet. It is affirmed by expert water men who have carefully investigated the subject that artesian water abounds at a depth of from 300 to 400 feet. If so, the superiority of Garlock as the principal milling point on the **Mojave desert** is bound to become more and more established. Besides supplying the domestic and general needs of Garlock, the present water supply furnishes 96,000 gallons every twenty-four hours for milling purposes. Moreover, about 800 barrels daily are hauled from Garlock to Randsburg and other outlying districts. BUSINESS AND PROFESSIONAL General merchandise — **Desert** Red House company, who erected the first frame general merchandise store in Garlock, F. E. Carpenter manager; **Wisson**, **Mullen** & **Bracewell**, who have store*

also at **Mojave** and **Randsburg**; **Broadwell & Co.**; S. T. Barlow, varieties and stationery, T. J. Kennedy, hotels and restaurants, **Doty's** hotel; **St. Elmo**, **Fred Boden**, proprietor; restaurant and delicacies, Z. T. Lillard; boarding houses, Mrs. Mary James, Mrs. Alice Moore; drug stores, W. H. Wright and Dr. J. P. Mitchell; bakery, Mrs. R. H. Simpson; meat market, **Charles Yage**; barber, J. Lyser; harness shop, L. E. Hoffman; saloons, **Cheney & McGinn**, which is the popular headquarters for mining men; **Mill street** saloon, **George Mead**; blacksmith shops, **George Brady**, G. R. Barker, F. Boden and, S. P. Lidy; feed yards, **Heydloff & Newell**, J. A. Clark; lumber, **Tehachepi** lumber company, **Paul Ostrom** manager; justice of the peace, L. F. McFarlane; notary public, C. H. Belcher; physician and surgeon, Dr. I. S. Mitchell.

ASSAYING AND ANALYZING WORKS

F. W. Carlyle, formerly of Los Angeles, has a very complete establishment, where ores, bullion and minerals are assayed and analyzed. He gives special attention to cyanide and mill tests and is well informed on the ores of this district. He will soon add a crushing machine to his plant.

GARLOCK MILLS The pride of Garlock is its mills, of which there are six, also two cyanide works and two sample mills. The aggregate capacity of the mills is 76 tons daily, the total tonnage 2250 tons per month and the average of ore milled is \$76 per ton. At least three-fourths of the ore from Randsburg district is milled at Garlock, owing to the splendid water facilities afforded, and it is likely to be the milling point for the above district for many years to come, if not permanently so, owing

<https://odnc.ucor.edu/?a=d&d=LAH18970905.2.87&srpos=2&div=none&st=1&e=on-20-1-1mg-bdN-THE+MOJAVE+DESERT+TOWNS+AND+...> 10/14

of 250 feet. Fifty feet has already been done. Charles A. Koehn of Kane Springs and the **Kern Valley** bank, **Bakersfield**, own the **Two Brothers**, which has tunnel in 50 feet, a 2-foot ledge of pay ore, average assay \$61, and twenty tons of partly free milling ore on the dump. Forty tons of ore has already been milled.

Six miles east and north of Red Rock is **Last Chance** canyon, where there is a hydraulic plant in operation on auriferous gravel with good prospects of a bonanza. Forty men are dry washing in this camp.

Ten miles northwest of Red Rock is the **Dove Springs** district, better known as **Gold Hill**, where twenty years ago some marvelously rich "float" was discovered and, in large quantities, milling from \$60 to \$100 per ton. Considerable work is in progress at present. The ledge here from 4 to 8 feet wide, partly base ore, and there is about 200 tons of ore on the dump*.

Four miles south of **Gold Hill** is **Butterbred Spring**, where **Rice & Thomas** of **Ban Luis Obispo** have a very promising mine, the ledge 6 to 10 feet wide, the ore averaging about \$.,0 per ton. The shaft is 60 feet deep on the ledge and they have drifted therefrom on the vein 20 feet. They have taken out up to date 1 r, o tons of rich ore. Its inaccessibility has been a great drawback heretofore, but a road is projected to run from **Jawbone** canyon (where are also many promising mines-) to **Mojave**, which will greatly facilitate mining operations in that district. **Goler** district, commencing two miles north of Garlock, is rich in placer, and it will be remembered that several hundred thousand dollars' worth of gold dust

and nuggets was taken out here during the past "four years, by dry washing process. The nuggets range in size from a grain to one worth \$1100, taken out two years ago. This is the section of the **Mojave desert** where gold was first discovered. The interest in placer mining is reviving and many nuggets have been taken out recently ranging from \$20 to \$70. It is unquestionably a rich placer mining district, and if capital were enlisted in a hydraulic mining enterprise it would be a profitable investment, as it would show up the quartz ledge which must exist above the placer region.

In the **El Paso** group, commencing eight miles north of **Goler**, is the **Rademacher** group of mines, the property of the **Visalia M. & M.** company, **Garlock**. There is a 100-foot shaft on the main ledge in one claim. A drift from the shaft is in 50 feet on the ledge at the 100-foot level. There is 150 tons of rich ore on the dump. In the same section **McKenna** Brothers have one good mine in course of development, and are taking out high grade ore. Near **Willow Springs**, in the same section, a Mr. Moore is developing a promising gold vein in shafts and tunnel. Higher up, near the summit of **El Paso** mountain, is the **Mountain Crest** mine, owned by **Alfred James** of Los Angeles. The shaft and tunnel show gold-bearing ore principally, but some chloride of silver. In this vicinity, near **Jack's Springs**, are a number of mines that were prospected extensively many years ago in tunnels and shafts, and are now being reopened and will be worked extensively. North of the **Badenacher** mines is the **C. F. Huntington** (manufacturer of the well known mill) group. A tunnel 150 feet on the main ledge shows rich free milling ore, and he is now sinking a shaft to the fifty-foot level and has opened

<https://odnc.ucor.edu/?a=d&d=LAH18970905.2.87&srpos=2&div=none&st=1&e=on-20-1-1mg-bdN-THE+MOJAVE+DESERT+TOWNS+AND+...> 12/14

a rich body of ore. He contemplates the early erection of a mill. North of the above group is the C. H. Belcher group, with a shaft thirty feet on the main ledge. He has struck a rich body of base ore, and assays show \$04, \$142 and \$176 per ton. KEALD COAL FIELDS AND CLAT BEDS As will be seen on the map, this mine is located five miles northwest of Garlock. It was located by Mr. F. H. Heald, formerly of Elsinore, who is well acquainted with coal and clays, and since sold to a Cripple Creek Col. company for \$30,000. The coal is bituminous and is an excellent quality of steam coal, and is now being used successfully at Garlock in the mills. With this coal is a most excellent quality of Are clay. COLORADO CAMP This is situated on the east side of Black mountain, and is a famous old placer camp. A number of miners are dry washing there at the present time. At this point is the Heald coal mine, which is now being operated, and the coal is giving satisfaction in the mill. At Garlock. There are also valuable copper mines in the district, and there is abundance of wood and water for milling and camping purposes. THE CAVIL GOLD MINING AND MILLING PROPERTY The above company has a group of seven gold quartz claims in the Colorado camp, each 1500 by 600 feet. Most of the work has been done on the Heald or Discovery claim, which is a vast mass of ledges. This mine, properly opened, should be one of the best paying properties in the whole region, with plenty of cheap fuel and water within one-quarter of a mile of its dump. This group of mines was discovered two years ago and about eight tons of very rich float was found, but the main ledge was never discovered until a few days ago, as it was covered with drift and decomposed quartz. The ledge, where uncovered, is twelve feet wide and assays from \$200 to \$500 per ton.

The company is capitalized at \$1,000,000, and shares are for sale at the Los Angeles mining and stock exchange. Judging from present prospects, the stock will be worth more than par within one year.

The seven claims owned by this company were acquired from Mr. F. H. Heald of Garlock, Kern county, Cal., by quit claim deed, cash being paid for them. The Heald gold mine and the Gila Monster gold mine were located by Mr. Heald himself, while the others, the Cripple Creek, the Great Hesper, the Old Dominion, the Redding gold mine and the Mutual gold mine, were purchased by him and by him sold to this company, together with the two locations he himself made. The title of all these properties is perfectly clear and is now vested in the Cavil Gold Mining and Milling company. ACROSS THE DESERT Six to seven miles east from Garlock is a group of very promising mines. Among them is the Harvey & Webb group of six claims, four well developed, all contact ledges, ranging from forty to fifty feet wide. One hundred and seven tons of free milling ore has been milled at Garlock from one claim, the "Hard Cash," which showed \$24 per ton gross across the ledge. There are 600 tons from other ledges now on the dump waiting for a mill of fifty ton capacity. Dr. B. O. Webb, one of the owners, is a well known physician and surgeon of Los Angeles. Messrs. McConnell, Parker and Flanagan, purchasers of the Heald coal mine, have also a very promising group of four claims in the above vicinity. E. L. Martin, formerly of Los Angeles, has two good claims in the same district, adjoining the well known "Mishawauka" and "Three Sisters." THE ELECTRO-CHEMICAL PROCESS Before closing this article the writer would call attention to the valuable improvements in machinery and processes for treating all kinds of ore made by L. E. Porter

of Los Angeles, which processes are now controlled by the Porter Gold and Silver Extraction company of Los Angeles, a corporation recently organized and having an office at No. 132 South Broadway. The Porter processes embrace amalgamation, lixiviation and electrolysis, and all the various chemical elements depending in each case on the character of the ore to be treated. By these processes lixiviation, precipitation and filtration may occur in one and the same receptacle; but, of course, this would not be the case with every character of ore. All charging and discharging are done by gravity, and slimes are treated very cheaply, rapidly, and always effectually, by the Porter centrifugal filter. THE MACHINERY AND ELECTRICAL COMPANY This reliable company's extensive establishment is at 351 and 353 North Main street, Los Angeles. They are sole agents in Southern California, Arizona and Northern Mexico for Tremal, steam stamp mills, Oil City boilers and engines, Snow steam pumps, Hercules gas engines, Gates' Iron works mining machinery, Jewel leather belting, etc.; also, dealers and

Jobbers in mining machinery, hoists, whims, ore buckets, etc. ASSAYERS' MATERIALS, MINE AND MILL SUPPLIES C. Dueomun's, 300-302 North Main street, is the oldest mercantile establishment in Los Angeles, and he keeps a full stock of the above goods; also, Dixon's black lead crucibles, Denver fireclay crucibles, muffles, scarifiers, etc.; quicksilver, drill steel, retorts, mortars, gold pans, drilling hammers, picks, horn spoons and shovels. THE LITTLE WATER GOLD WASHER It is claimed that this little machine beats any other in saving a higher percentage of coarse or fine gold, and that it will work more square yards of gravel, sand, or other gold bearing material (except quartz) with less labor and better satisfaction than any other gold separating device in use. It weighs but 115 pounds and costs only from \$40 to \$50. For further particulars call on Geo. Rubsch, 219 Commercial street, Los Angeles.

A RELIABLE ASSAYING FIRM

Morgan & Co., 260-261 Wilson block, First and Spring streets, Los Angeles, can be depended upon for accuracy and prompt attention, Mr. Morgan, of this firm, was superintendent of the Swansea, South Wales, smelter for many years, and has had thirty-five years experience in mining and smelting business. Prices on ore tests furnished on application. A liberal reduction made to regular customers. Mines examined and dealt in. Bullion purchased.

J. MILLS DAVIES.

TOWNS AND MINING DISTRICTS OF THE MOJAVE DESERT

CENTRAL CLAIMS—MOJAVE MINING DISTRICT



- Sp. Spanish
- M. Mountains
- P. City
- R. River
- S. San
- St. Saint
- T. Town
- V. Valley
- W. Water
- X. Indian
- Y. Yucatan
- Z. Zoroastrian

Atlas Littoral
Fig. 5. 1851

MAP OF THE
GADSDEN PURCHASE
SONORA
 and portions of
NEW MEXICO CHIHUAHUA & CALIFORNIA

by
Herman Ehrenberg C.C.
 From his private Notes and those of Colonel Gray
 Maj: Heintzelman, Lewis, Parks and others.
 The Yaqui, Mayo and Pavioti Valleys are by A. Henry Military Eng.
 of Sonora

Scale of Length Miles
 1850.
 Published by G. T. The Geographic Company

High mountains of the Colorado Range, Sierra Nevada and the Sierra Madre
 between Sonora and Mexico

1851
 1852
 1853

387







PRESS PA1 FOR NEXT PAGE OR PUT AN X IN SEL COL & PRESS ENTER FOR ASMT ROLL
PD003


COUNTY OF KINGS
ASSESSOR INQUIRY
INQUIRY BY OWNER NAME
=====

09/11/20
14:34:46.7

NAME: SOUTHERN PACIFIC

SEL	NAME	ASMT	STAT	FEE ASMT
-	SOUTHERN PACIFIC	017 110 020	A	017 110 020
-	SOUTHERN PACIFIC	018 270 017	I	018 270 017
-	SOUTHERN PACIFIC LAND CO	026 020 001	I	026 020 001
-	SOUTHERN PACIFIC LAND CO	048 020 023	I	048 020 023
-	SOUTHERN PACIFIC RAILROAD	012 102 002	I	012 102 002
-	SOUTHERN PACIFIC RAILROAD	012 102 004	I	012 102 004
-	SOUTHERN PACIFIC RAILROAD	017 020 009	A	017 020 009
-	SOUTHERN PACIFIC RAILROAD	018 021 010	I	018 021 010
-	SOUTHERN PACIFIC RAILROAD	018 270 040	I	018 270 040
-	SOUTHERN PACIFIC RAILROAD	026 132 018	A	026 132 018
-	SOUTHERN PACIFIC RAILROAD	026 230 006	A	026 230 006
-	SOUTHERN PACIFIC RAILROAD CO	012 081 001	I	012 081 001
-	SOUTHERN PACIFIC RAILROAD CO	012 081 002	I	012 081 002

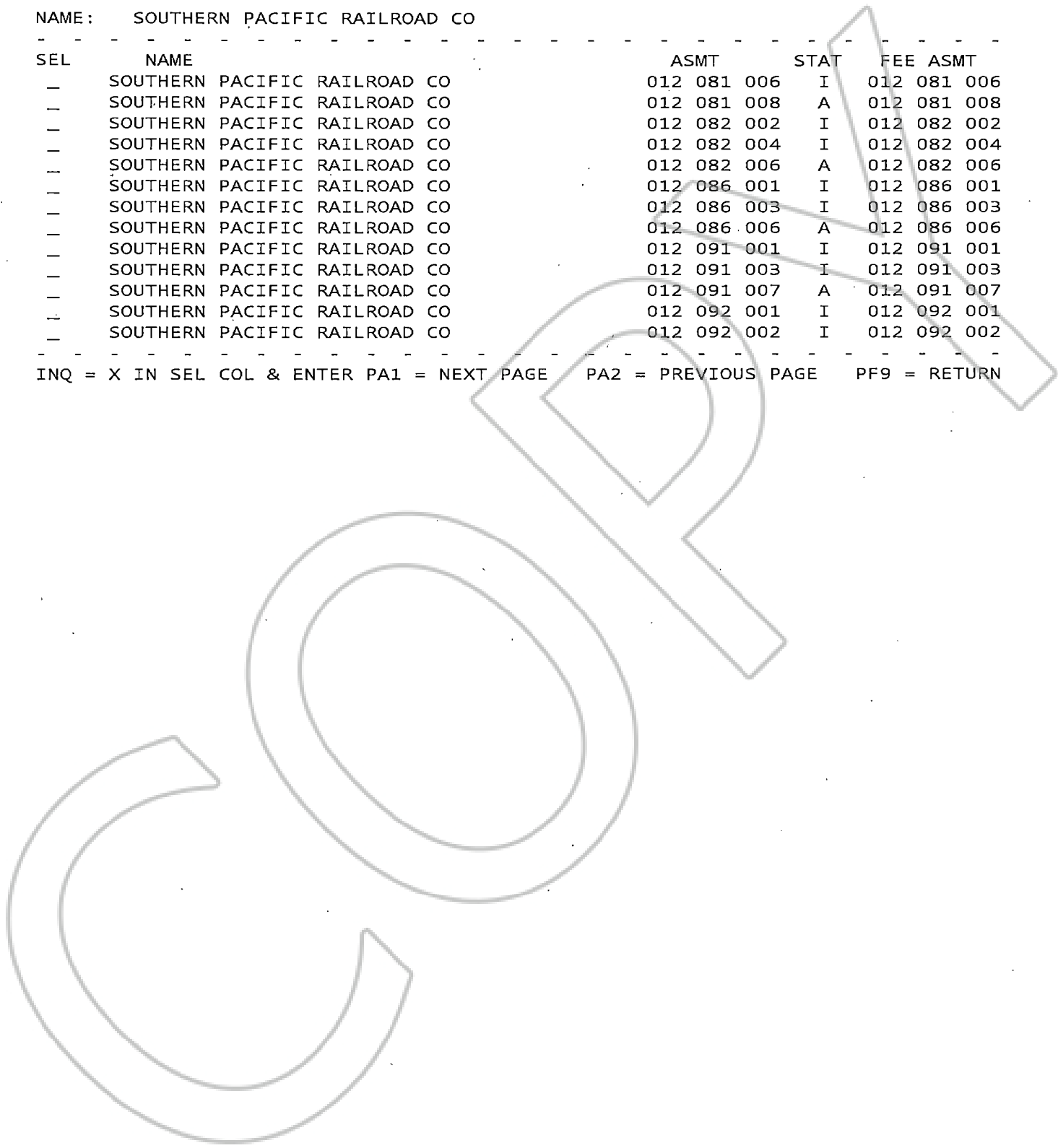
INQ = X IN SEL COL & ENTER PA1 = NEXT PAGE PA2 = PREVIOUS PAGE PF9 = RETURN



NAME: SOUTHERN PACIFIC RAILROAD CO

SEL	NAME	ASMT	STAT	FEE ASMT
—	SOUTHERN PACIFIC RAILROAD CO	012 081 006	I	012 081 006
—	SOUTHERN PACIFIC RAILROAD CO	012 081 008	A	012 081 008
—	SOUTHERN PACIFIC RAILROAD CO	012 082 002	I	012 082 002
—	SOUTHERN PACIFIC RAILROAD CO	012 082 004	I	012 082 004
—	SOUTHERN PACIFIC RAILROAD CO	012 082 006	A	012 082 006
—	SOUTHERN PACIFIC RAILROAD CO	012 086 001	I	012 086 001
—	SOUTHERN PACIFIC RAILROAD CO	012 086 003	I	012 086 003
—	SOUTHERN PACIFIC RAILROAD CO	012 086 006	A	012 086 006
—	SOUTHERN PACIFIC RAILROAD CO	012 091 001	I	012 091 001
—	SOUTHERN PACIFIC RAILROAD CO	012 091 003	I	012 091 003
—	SOUTHERN PACIFIC RAILROAD CO	012 091 007	A	012 091 007
—	SOUTHERN PACIFIC RAILROAD CO	012 092 001	I	012 092 001
—	SOUTHERN PACIFIC RAILROAD CO	012 092 002	I	012 092 002

INQ = X IN SEL COL & ENTER PA1 = NEXT PAGE PA2 = PREVIOUS PAGE PF9 = RETURN



PRESS PA1 FOR NEXT PAGE OR PUT AN X IN SEL COL & PRESS ENTER FOR ASMT ROLL
PD003


COUNTY OF KINGS
ASSESSOR INQUIRY
INQUIRY BY OWNER NAME
=====

09/11/20
14:35:29.2

NAME: SOUTHERN PACIFIC RAILROAD CO

SEL	NAME	ASMT	STAT	FEE ASMT
—	SOUTHERN PACIFIC RAILROAD CO	012 092 003	I	012 092 003
—	SOUTHERN PACIFIC RAILROAD CO	012 101 001	I	012 101 001
—	SOUTHERN PACIFIC RAILROAD CO	012 101 002	I	012 101 002
—	SOUTHERN PACIFIC RAILROAD CO	012 101 004	I	012 101 004
—	SOUTHERN PACIFIC RAILROAD CO	012 101 005	I	012 101 005
—	SOUTHERN PACIFIC RAILROAD CO	012 101 006	I	012 101 006
—	SOUTHERN PACIFIC RAILROAD CO	012 101 007	I	012 101 007
—	SOUTHERN PACIFIC RAILROAD CO	012 101 008	I	012 101 008
—	SOUTHERN PACIFIC RAILROAD CO	012 101 011	A	012 101 011
—	SOUTHERN PACIFIC RAILROAD CO	012 101 102	I	012 101 102
—	SOUTHERN PACIFIC RAILROAD CO	012 102 001	I	012 102 001
—	SOUTHERN PACIFIC RAILROAD CO	012 102 005	I	012 102 005
—	SOUTHERN PACIFIC RAILROAD CO	012 102 007	I	012 102 007

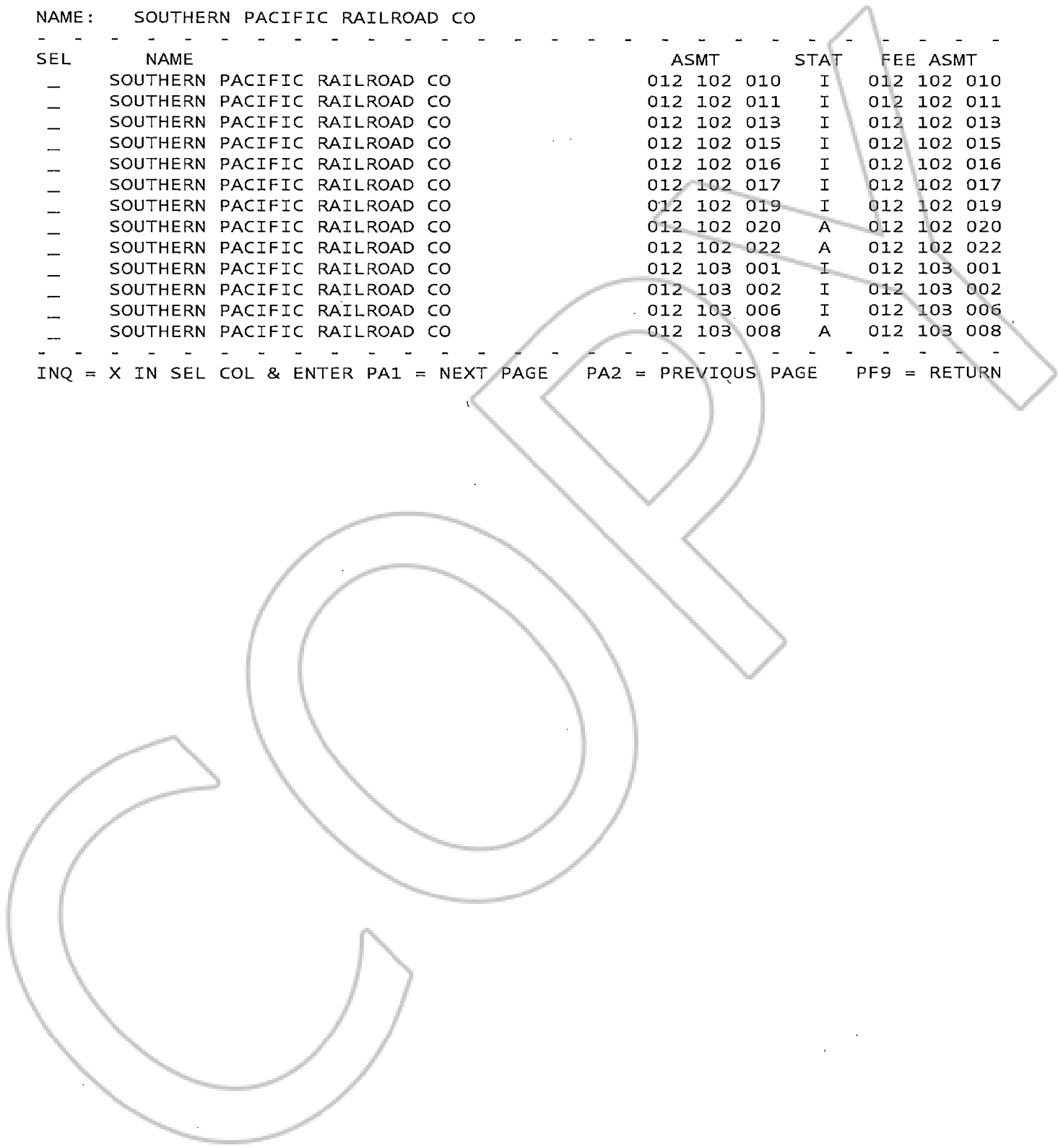
INQ = X IN SEL COL & ENTER PA1 = NEXT PAGE PA2 = PREVIOUS PAGE PF9 = RETURN



NAME: SOUTHERN PACIFIC RAILROAD CO

SEL	NAME	ASMT	STAT	FEE ASMT
-	SOUTHERN PACIFIC RAILROAD CO	012 102 010	I	012 102 010
-	SOUTHERN PACIFIC RAILROAD CO	012 102 011	I	012 102 011
-	SOUTHERN PACIFIC RAILROAD CO	012 102 013	I	012 102 013
-	SOUTHERN PACIFIC RAILROAD CO	012 102 015	I	012 102 015
-	SOUTHERN PACIFIC RAILROAD CO	012 102 016	I	012 102 016
-	SOUTHERN PACIFIC RAILROAD CO	012 102 017	I	012 102 017
-	SOUTHERN PACIFIC RAILROAD CO	012 102 019	I	012 102 019
-	SOUTHERN PACIFIC RAILROAD CO	012 102 020	A	012 102 020
-	SOUTHERN PACIFIC RAILROAD CO	012 102 022	A	012 102 022
-	SOUTHERN PACIFIC RAILROAD CO	012 103 001	I	012 103 001
-	SOUTHERN PACIFIC RAILROAD CO	012 103 002	I	012 103 002
-	SOUTHERN PACIFIC RAILROAD CO	012 103 006	I	012 103 006
-	SOUTHERN PACIFIC RAILROAD CO	012 103 008	A	012 103 008

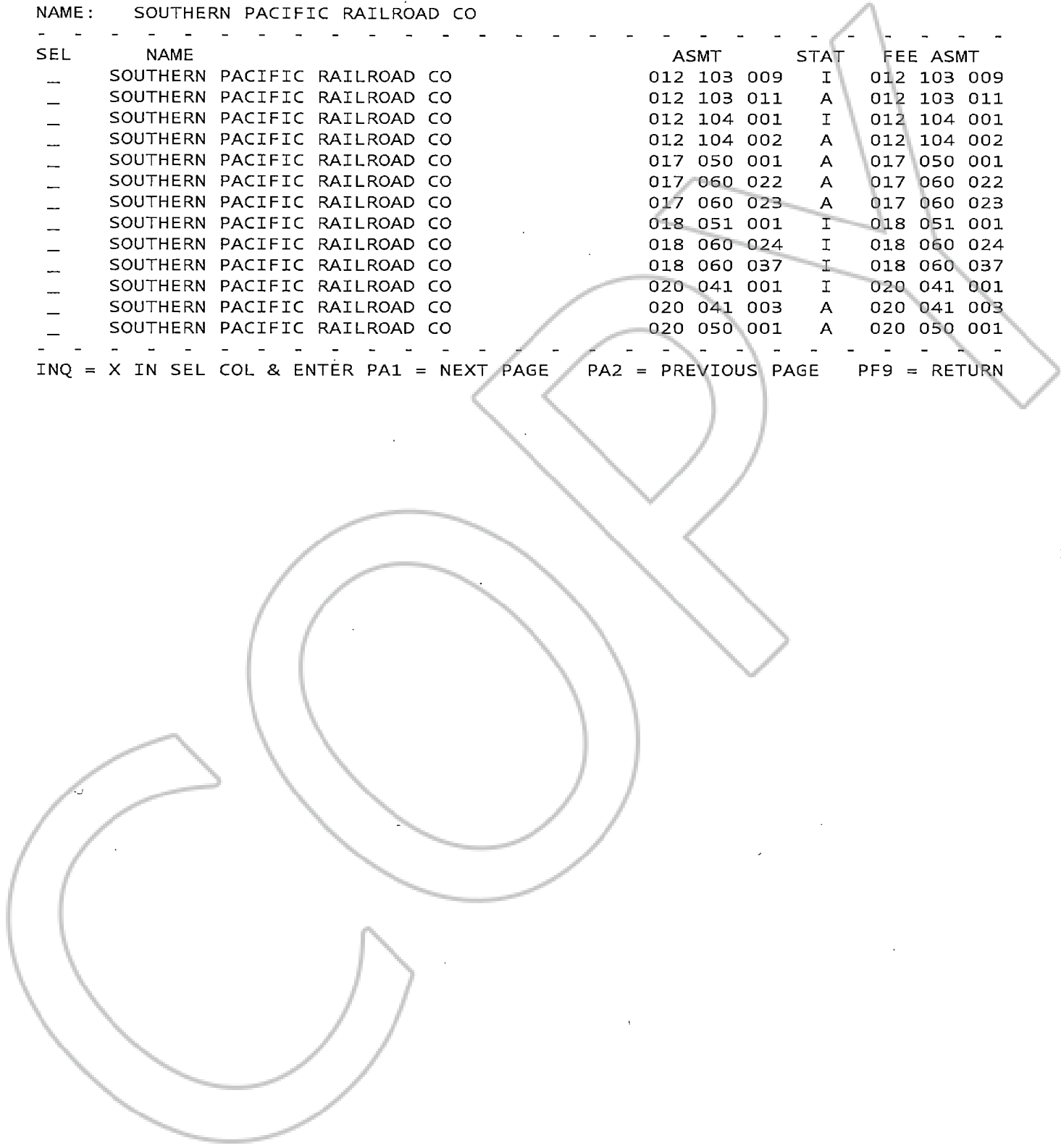
INQ = X IN SEL COL & ENTER PA1 = NEXT PAGE PA2 = PREVIOUS PAGE PF9 = RETURN



NAME: SOUTHERN PACIFIC RAILROAD CO

SEL	NAME	ASMT	STAT	FEE ASMT
--	SOUTHERN PACIFIC RAILROAD CO	012 103 009	I	012 103 009
--	SOUTHERN PACIFIC RAILROAD CO	012 103 011	A	012 103 011
--	SOUTHERN PACIFIC RAILROAD CO	012 104 001	I	012 104 001
--	SOUTHERN PACIFIC RAILROAD CO	012 104 002	A	012 104 002
--	SOUTHERN PACIFIC RAILROAD CO	017 050 001	A	017 050 001
--	SOUTHERN PACIFIC RAILROAD CO	017 060 022	A	017 060 022
--	SOUTHERN PACIFIC RAILROAD CO	017 060 023	A	017 060 023
--	SOUTHERN PACIFIC RAILROAD CO	018 051 001	I	018 051 001
--	SOUTHERN PACIFIC RAILROAD CO	018 060 024	I	018 060 024
--	SOUTHERN PACIFIC RAILROAD CO	018 060 037	I	018 060 037
--	SOUTHERN PACIFIC RAILROAD CO	020 041 001	I	020 041 001
--	SOUTHERN PACIFIC RAILROAD CO	020 041 003	A	020 041 003
--	SOUTHERN PACIFIC RAILROAD CO	020 050 001	A	020 050 001

INQ = X IN SEL COL & ENTER PA1 = NEXT PAGE PA2 = PREVIOUS PAGE PF9 = RETURN



PRESS PA1 FOR NEXT PAGE OR PUT AN X IN SEL COL & PRESS ENTER FOR ASMT ROLL
PD003

COUNTY OF KINGS
ASSESSOR INQUIRY
INQUIRY BY OWNER NAME
=====

09/11/20
14:35:58.1

NAME: SOUTHERN PACIFIC RAILROAD CO

SEL	NAME	ASMT	STAT	FEE ASMT
—	SOUTHERN PACIFIC RAILROAD CO	020 050 002	A	020 050 002
—	SOUTHERN PACIFIC RAILROAD CO	020 051 001	I	020 051 001
—	SOUTHERN PACIFIC RAILROAD CO	020 052 001	I	020 052 001
—	SOUTHERN PACIFIC RAILROAD CO	020 401 001	I	020 401 001
—	SOUTHERN PACIFIC RAILROAD CO	026 120 023	I	026 120 023
—	SOUTHERN PACIFIC RAILROAD CO	026 120 057	I	026 120 057
—	SOUTHERN PACIFIC RAILROAD CO	026 131 013	I	026 131 013
—	SOUTHERN PACIFIC RAILROAD CO	026 131 046	I	026 131 046
—	SOUTHERN PACIFIC RR	020 061 003	I	020 061 003
—	SOUTHERN PACIFIC RR	020 061 005	A	020 061 005
—	SOUTHERN PACIFIC TRANSPORTATION CO	004 060 092	I	004 060 092
—	SOUTHERN PACIFIC TRANSPORTATION CO	004 062 004	I	004 062 004
—	SOUTHERN PACIFIC TRANSPORTATION CO	004 070 075	I	004 070 075

INQ = X IN SEL COL & ENTER PA1 = NEXT PAGE PA2 = PREVIOUS PAGE PF9 = RETURN



PRESS PA1 FOR NEXT PAGE OR PUT AN X IN SEL COL & PRESS ENTER FOR ASMT ROLL
PD003

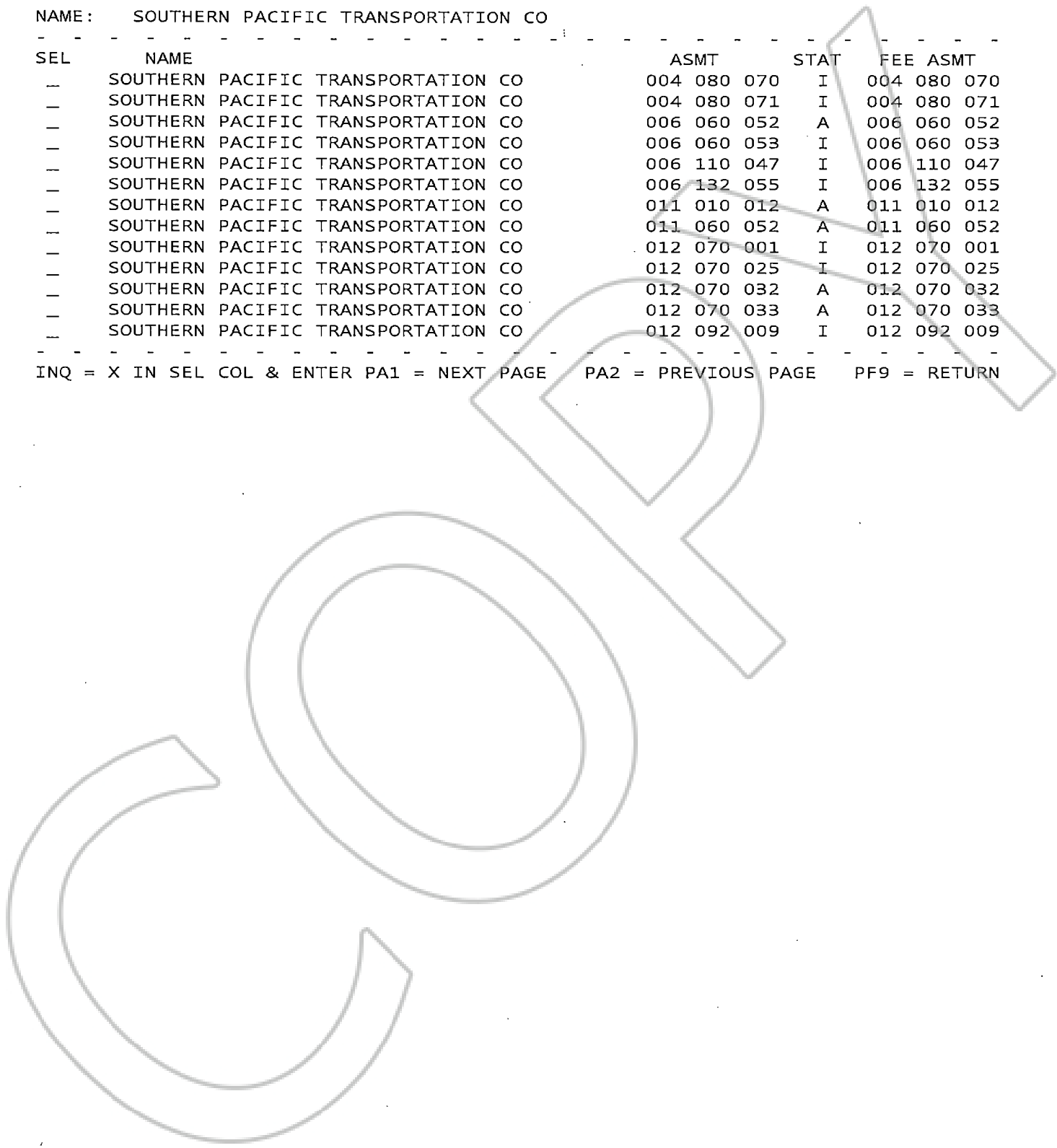
COUNTY OF KINGS
ASSESSOR INQUIRY
INQUIRY BY OWNER NAME
=====

09/11/20
14:36:12.1

NAME: SOUTHERN PACIFIC TRANSPORTATION CO

SEL	NAME	ASMT	STAT	FEE ASMT
--	SOUTHERN PACIFIC TRANSPORTATION CO	004 080 070	I	004 080 070
--	SOUTHERN PACIFIC TRANSPORTATION CO	004 080 071	I	004 080 071
--	SOUTHERN PACIFIC TRANSPORTATION CO	006 060 052	A	006 060 052
--	SOUTHERN PACIFIC TRANSPORTATION CO	006 060 053	I	006 060 053
--	SOUTHERN PACIFIC TRANSPORTATION CO	006 110 047	I	006 110 047
--	SOUTHERN PACIFIC TRANSPORTATION CO	006 132 055	I	006 132 055
--	SOUTHERN PACIFIC TRANSPORTATION CO	011 010 012	A	011 010 012
--	SOUTHERN PACIFIC TRANSPORTATION CO	011 060 052	A	011 060 052
--	SOUTHERN PACIFIC TRANSPORTATION CO	012 070 001	I	012 070 001
--	SOUTHERN PACIFIC TRANSPORTATION CO	012 070 025	I	012 070 025
--	SOUTHERN PACIFIC TRANSPORTATION CO	012 070 032	A	012 070 032
--	SOUTHERN PACIFIC TRANSPORTATION CO	012 070 033	A	012 070 033
--	SOUTHERN PACIFIC TRANSPORTATION CO	012 092 009	I	012 092 009

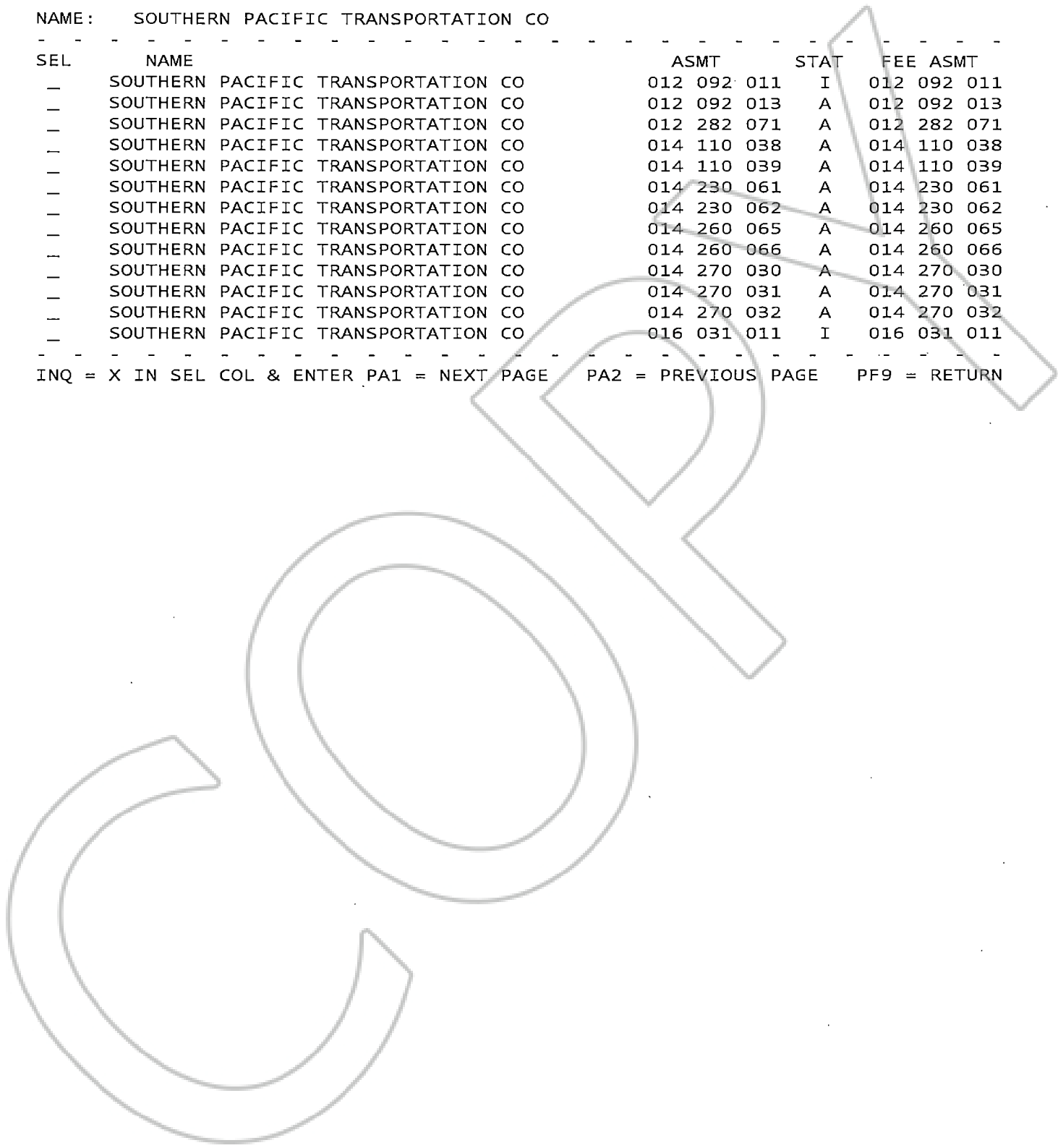
INQ = X IN SEL COL & ENTER PA1 = NEXT PAGE PA2 = PREVIOUS PAGE PF9 = RETURN



NAME: SOUTHERN PACIFIC TRANSPORTATION CO

SEL	NAME	ASMT	STAT	FEE ASMT
—	SOUTHERN PACIFIC TRANSPORTATION CO	012 092 011	I	012 092 011
—	SOUTHERN PACIFIC TRANSPORTATION CO	012 092 013	A	012 092 013
—	SOUTHERN PACIFIC TRANSPORTATION CO	012 282 071	A	012 282 071
—	SOUTHERN PACIFIC TRANSPORTATION CO	014 110 038	A	014 110 038
—	SOUTHERN PACIFIC TRANSPORTATION CO	014 110 039	A	014 110 039
—	SOUTHERN PACIFIC TRANSPORTATION CO	014 230 061	A	014 230 061
—	SOUTHERN PACIFIC TRANSPORTATION CO	014 230 062	A	014 230 062
—	SOUTHERN PACIFIC TRANSPORTATION CO	014 260 065	A	014 260 065
—	SOUTHERN PACIFIC TRANSPORTATION CO	014 260 066	A	014 260 066
—	SOUTHERN PACIFIC TRANSPORTATION CO	014 270 030	A	014 270 030
—	SOUTHERN PACIFIC TRANSPORTATION CO	014 270 031	A	014 270 031
—	SOUTHERN PACIFIC TRANSPORTATION CO	014 270 032	A	014 270 032
—	SOUTHERN PACIFIC TRANSPORTATION CO	016 031 011	I	016 031 011

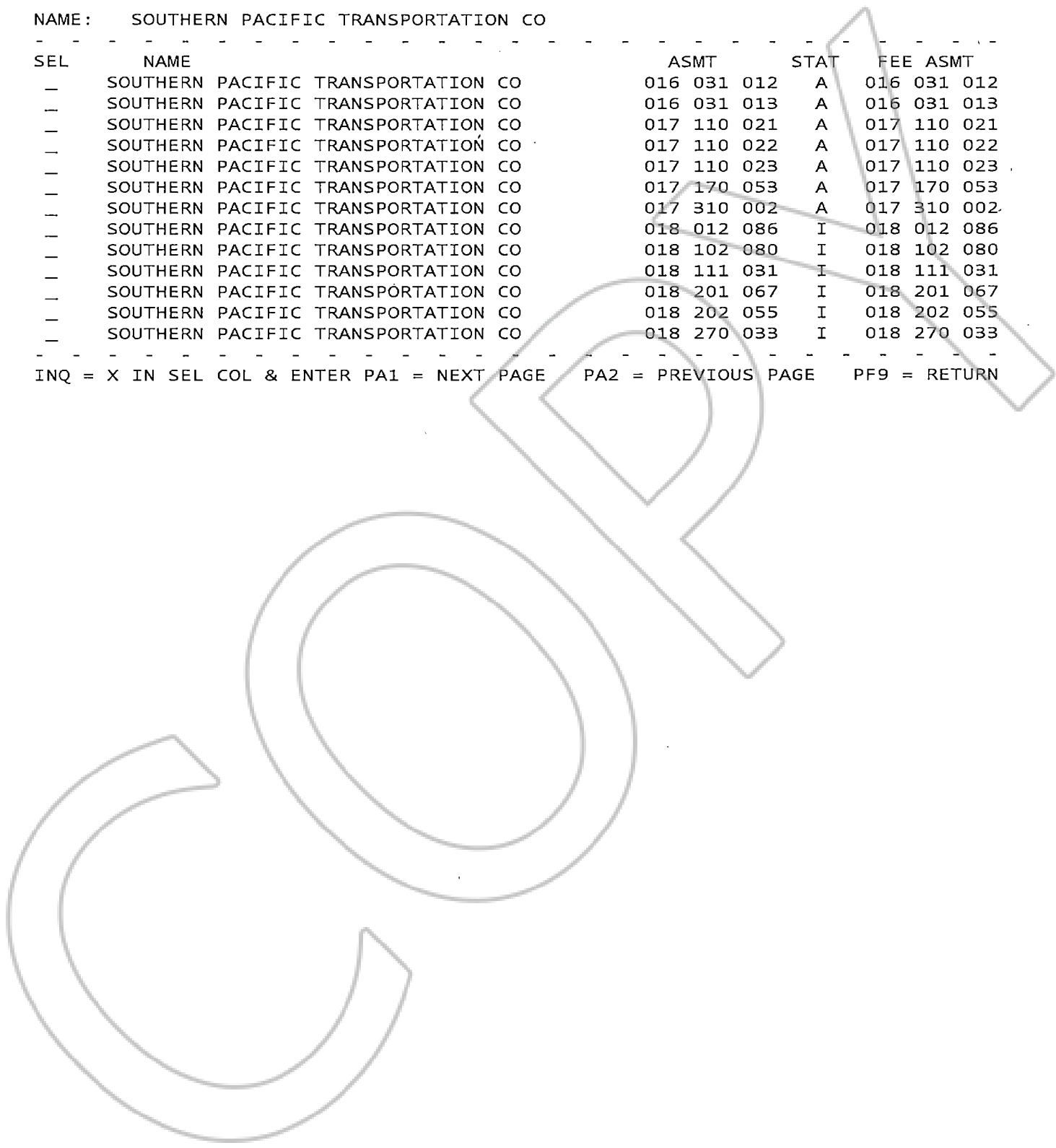
INQ = X IN SEL COL & ENTER PA1 = NEXT PAGE PA2 = PREVIOUS PAGE PF9 = RETURN



NAME: SOUTHERN PACIFIC TRANSPORTATION CO

SEL	NAME	ASMT	STAT	FEE ASMT
—	SOUTHERN PACIFIC TRANSPORTATION CO	016 031 012	A	016 031 012
—	SOUTHERN PACIFIC TRANSPORTATION CO	016 031 013	A	016 031 013
—	SOUTHERN PACIFIC TRANSPORTATION CO	017 110 021	A	017 110 021
—	SOUTHERN PACIFIC TRANSPORTATION CO	017 110 022	A	017 110 022
—	SOUTHERN PACIFIC TRANSPORTATION CO	017 110 023	A	017 110 023
—	SOUTHERN PACIFIC TRANSPORTATION CO	017 170 053	A	017 170 053
—	SOUTHERN PACIFIC TRANSPORTATION CO	017 310 002	A	017 310 002
—	SOUTHERN PACIFIC TRANSPORTATION CO	018 012 086	I	018 012 086
—	SOUTHERN PACIFIC TRANSPORTATION CO	018 102 080	I	018 102 080
—	SOUTHERN PACIFIC TRANSPORTATION CO	018 111 031	I	018 111 031
—	SOUTHERN PACIFIC TRANSPORTATION CO	018 201 067	I	018 201 067
—	SOUTHERN PACIFIC TRANSPORTATION CO	018 202 055	I	018 202 055
—	SOUTHERN PACIFIC TRANSPORTATION CO	018 270 033	I	018 270 033

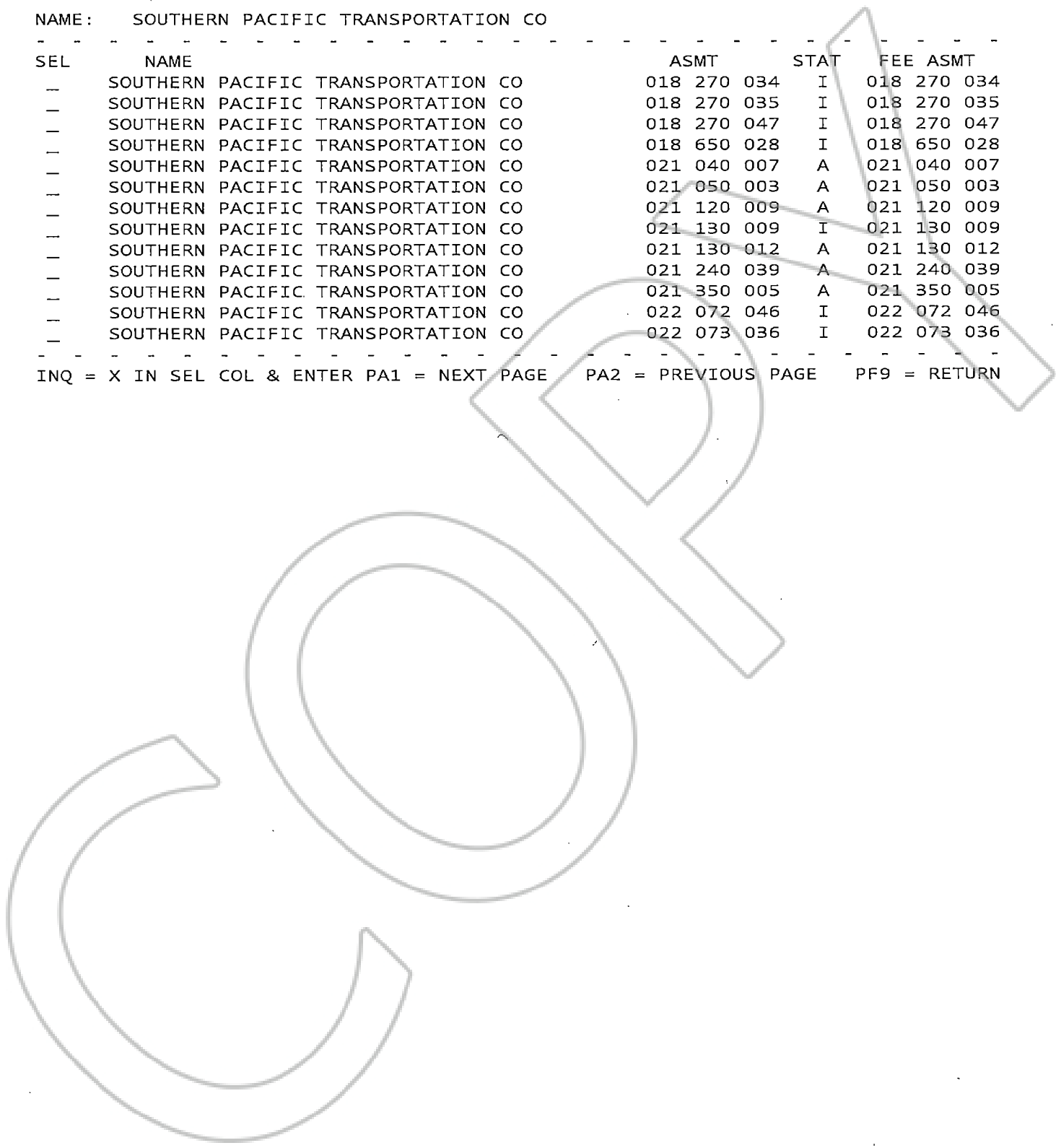
INQ = X IN SEL COL & ENTER PA1 = NEXT PAGE PA2 = PREVIOUS PAGE PF9 = RETURN



NAME: SOUTHERN PACIFIC TRANSPORTATION CO

SEL	NAME	ASMT	STAT	FEE ASMT
—	SOUTHERN PACIFIC TRANSPORTATION CO	018 270 034	I	018 270 034
—	SOUTHERN PACIFIC TRANSPORTATION CO	018 270 035	I	018 270 035
—	SOUTHERN PACIFIC TRANSPORTATION CO	018 270 047	I	018 270 047
—	SOUTHERN PACIFIC TRANSPORTATION CO	018 650 028	I	018 650 028
—	SOUTHERN PACIFIC TRANSPORTATION CO	021 040 007	A	021 040 007
—	SOUTHERN PACIFIC TRANSPORTATION CO	021 050 003	A	021 050 003
—	SOUTHERN PACIFIC TRANSPORTATION CO	021 120 009	A	021 120 009
—	SOUTHERN PACIFIC TRANSPORTATION CO	021 130 009	I	021 130 009
—	SOUTHERN PACIFIC TRANSPORTATION CO	021 130 012	A	021 130 012
—	SOUTHERN PACIFIC TRANSPORTATION CO	021 240 039	A	021 240 039
—	SOUTHERN PACIFIC TRANSPORTATION CO	021 350 005	A	021 350 005
—	SOUTHERN PACIFIC TRANSPORTATION CO	022 072 046	I	022 072 046
—	SOUTHERN PACIFIC TRANSPORTATION CO	022 073 036	I	022 073 036

INQ = X IN SEL COL & ENTER PA1 = NEXT PAGE PA2 = PREVIOUS PAGE PF9 = RETURN



PRESS PA1 FOR NEXT PAGE OR PUT AN X IN SEL COL & PRESS ENTER FOR ASMT ROLL
PDO03


COUNTY OF KINGS
ASSESSOR INQUIRY
INQUIRY BY OWNER NAME
=====

09/11/20
14:36:56.5

NAME: SOUTHERN PACIFIC TRANSPORTATION CO

SEL	NAME	ASMT	STAT	FEE ASMT
—	SOUTHERN PACIFIC TRANSPORTATION CO	022 081 062	I	022 081 062
—	SOUTHERN PACIFIC TRANSPORTATION CO	022 081 078	I	022 081 078
—	SOUTHERN PACIFIC TRANSPORTATION CO	022 082 047	I	022 082 047
—	SOUTHERN PACIFIC TRANSPORTATION CO	022 130 009	A	022 130 009
—	SOUTHERN PACIFIC TRANSPORTATION CO	022 130 010	A	022 130 010
—	SOUTHERN PACIFIC TRANSPORTATION CO	022 150 011	I	022 150 011
—	SOUTHERN PACIFIC TRANSPORTATION CO	022 441 026	A	022 441 026
—	SOUTHERN PACIFIC TRANSPORTATION CO	022 441 027	A	022 441 027
—	SOUTHERN PACIFIC TRANSPORTATION CO	022 442 046	I	022 442 046
—	SOUTHERN PACIFIC TRANSPORTATION CO	022 800 033	I	022 800 033
—	SOUTHERN PACIFIC TRANSPORTATION CO	022 800 039	I	022 800 039
—	SOUTHERN PACIFIC TRANSPORTATION CO	022 800 040	I	022 800 040
—	SOUTHERN PACIFIC TRANSPORTATION CO	022 800 041	I	022 800 041


INQ = X IN SEL COL & ENTER PA1 = NEXT PAGE PA2 = PREVIOUS PAGE PF9 = RETURN



NAME: SOUTHERN PACIFIC TRANSPORTATION CO

SEL	NAME	ASMT	STAT	FEE ASMT
-	SOUTHERN PACIFIC TRANSPORTATION CO	022 800 042	I	022 800 042
-	SOUTHERN PACIFIC TRANSPORTATION CO	023 460 006	A	023 460 006
-	SOUTHERN PACIFIC TRANSPORTATION CO	023 470 004	A	023 470 004
-	SOUTHERN PACIFIC TRANSPORTATION CO	023 510 006	A	023 510 006
-	SOUTHERN PACIFIC TRANSPORTATION CO	024 010 012	A	024 010 012
-	SOUTHERN PACIFIC TRANSPORTATION CO	024 280 005	A	024 280 005
-	SOUTHERN PACIFIC TRANSPORTATION CO	024 310 004	A	024 310 004
-	SOUTHERN PACIFIC TRANSPORTATION CO	024 330 004	A	024 330 004
-	SOUTHERN PACIFIC TRANSPORTATION CO	026 100 037	A	026 100 037
-	SOUTHERN PACIFIC TRANSPORTATION CO	026 120 054	A	026 120 054
-	SOUTHERN REALTY CO	004 110 002	A	004 110 002
-	SOUTHLAND CORP THE	012 011 001	I	012 011 001
-	SOUTHLAND CORP THE	012 011 002	I	012 011 002

INQ = X IN SEL COL & ENTER PA1 = NEXT PAGE PA2 = PREVIOUS PAGE PF9 = RETURN



NAME: UNION PACIFIC RAILROAD CO

SEL	NAME	ASMT	STAT	FEE	TAX
---	UNION PACIFIC RAILROAD CO	094 240 036	I	094 240 036	U00
---	UNION PACIFIC RAILROAD CO	097 153 002	A	097 153 002	U00
---	UNION PACIFIC RAILROAD CO	097 160 034	A	097 160 034	U00
---	UNION PACIFIC RAILROAD CO	107 042 022	A	107 042 022	U00
---	UNION PACIFIC RAILROAD CO	107 112 020	I	107 112 020	U00
---	UNION PACIFIC RAILROAD CO	107 112 022	A	107 112 022	U00
---	UNION PACIFIC RAILROAD CO	108 050 044	A	108 050 044	U00
---	UNION PACIFIC RAILROAD CO	108 070 031	I	108 070 031	U00
---	UNION PACIFIC RAILROAD CO	108 080 036	A	108 080 036	U00
---	UNION PACIFIC RAILROAD CO	110 080 052	A	110 080 052	U00
---	UNION PACIFIC RAILROAD CO	110 130 037	A	110 130 037	U00
---	UNION PACIFIC RAILROAD CO	111 050 046	A	111 050 046	U00
---	UNION PACIFIC RAILROAD CO	111 060 047	A	111 060 047	U00

INQ = X IN SEL & ENTER PA1=NEXT PAGE PA2=PREVIOUS PAGE PF9=RETURN

37

VICINITY
OF
IVANHOE

Leasehold 107-042 022 Ivanhoe
 Venice Hill 107 112 -022
 Tract 108 050 -044
 108 -080 -036

SECTION 36 Township 17 South
 RANGE 25 EAST 1/2 NORTH HALF OF
 SECTION I TOWNSHIP 18 SOUTH
 RANGE 25 EAST MOUNT DIABLO
 BASE AND MERIDIAN

Tail#	Owner	DBA	AuditGroup	Situs
	SOUTHERN PACIFIC TRANS CO			AUBURN CA 95603
	SOUTHERN PACIFIC TRANS CO			AUBURN CA 95603
	SOUTHERN PACIFIC TRANS CO			13975 BOWMAN RD AUBURN CA 95603
	SOUTHERN PACIFIC PIPE LINE PTP			6050 PACIFIC ST ROCKLIN CA 95677
	SOUTHERN PACIFIC PIPE LINE PTP			6050 PACIFIC ST ROCKLIN CA 95677
	SOUTHERN PACIFIC PIPE LINE PTP			6050 PACIFIC ST ROCKLIN CA 95677
	SOUTHERN PACIFIC PIPE LINE PTP			ROCKLIN CA 95677
	SOUTHERN PACIFIC PIPE LINES PARTNERSHI			50 CARPENTER RD COLFAX CA 95713
	SOUTHERN PACIFIC TRANS CO			PENRYN CA 95663
	SOUTHERN PACIFIC TRANS CO			APLEGATE CA 95703
	SOUTHERN PACIFIC PIPE LINE PTP			6050 PACIFIC ST ROCKLIN CA 95677
	SOUTHERN PACIFIC TRANS CO			ROSEVILLE CA 95678
	SOUTHERN PACIFIC PIPE LINE PTP			6050 PACIFIC ST ROCKLIN CA 95677
	SOUTHERN PACIFIC PIPE LINES PARTNERSHI			COLFAX CA 95713

Comments	
FROM 040-130-44 00	08/09/91
FROM 040-360-04 00	08/09/91
POR 053 040 052 000 - SEE NOTE	
REMAP FROM 010-190-070-000 - 08/13/94	
REMAP FROM 010-190-049-000 - 08/13/94	
FROM 016-030-03 00	08/09/91
Remap from 016-350-019-000	
FROM 099-150-16 00	08/09/91
FROM 032-220-18 00	08/09/91
FROM 073-120-02 00	08/09/91
REMAP FROM 010-190-071-000 - 08/13/94	
REMAP FROM 015-010-098-000	01/03/96
FROM 046-010-01 00	08/09/91
FROM 099-150-15 00	08/09/91

Criteria: O.OwnerFull Like 'southern pacific%'

Asmt	FeeParcel	Status	TRA	Taxable	LandUse1	LandUse2	Boat#	DecalNum
040-130-044-000	040-130-044-000	A	001001	040	81			
040-360-004-000	040-360-004-000	A	001007	040	81			
053-040-064-000	053-040-064-000	A	051012	040	81			
010-191-007-000	010-191-007-000	A	004000	210	30			
010-191-010-000	010-191-010-000	A	004000	210	30			
016-030-003-000	016-030-003-000	A	004000	210	32			
016-351-032-000	016-351-032-000	A	004000	210	32			
099-150-016-000	099-150-016-000	A	062002	210	32			
032-220-018-000	032-220-018-000	A	078158	040	88			
073-120-002-000	073-120-002-000	A	083055	040	00			
010-191-009-000	010-191-009-000	A	004000	210	32			
015-011-015-000	015-011-015-000	A	005029	040	81			
046-010-001-000	046-010-001-000	A	004000	210	32			
099-150-015-000	099-150-015-000	A	062002	210	32			