

Recording Requested by:
Harrison Matson

When Recorded Mail Document to:
12600 W. Mile Wide rd.
Marana, Az. 85653

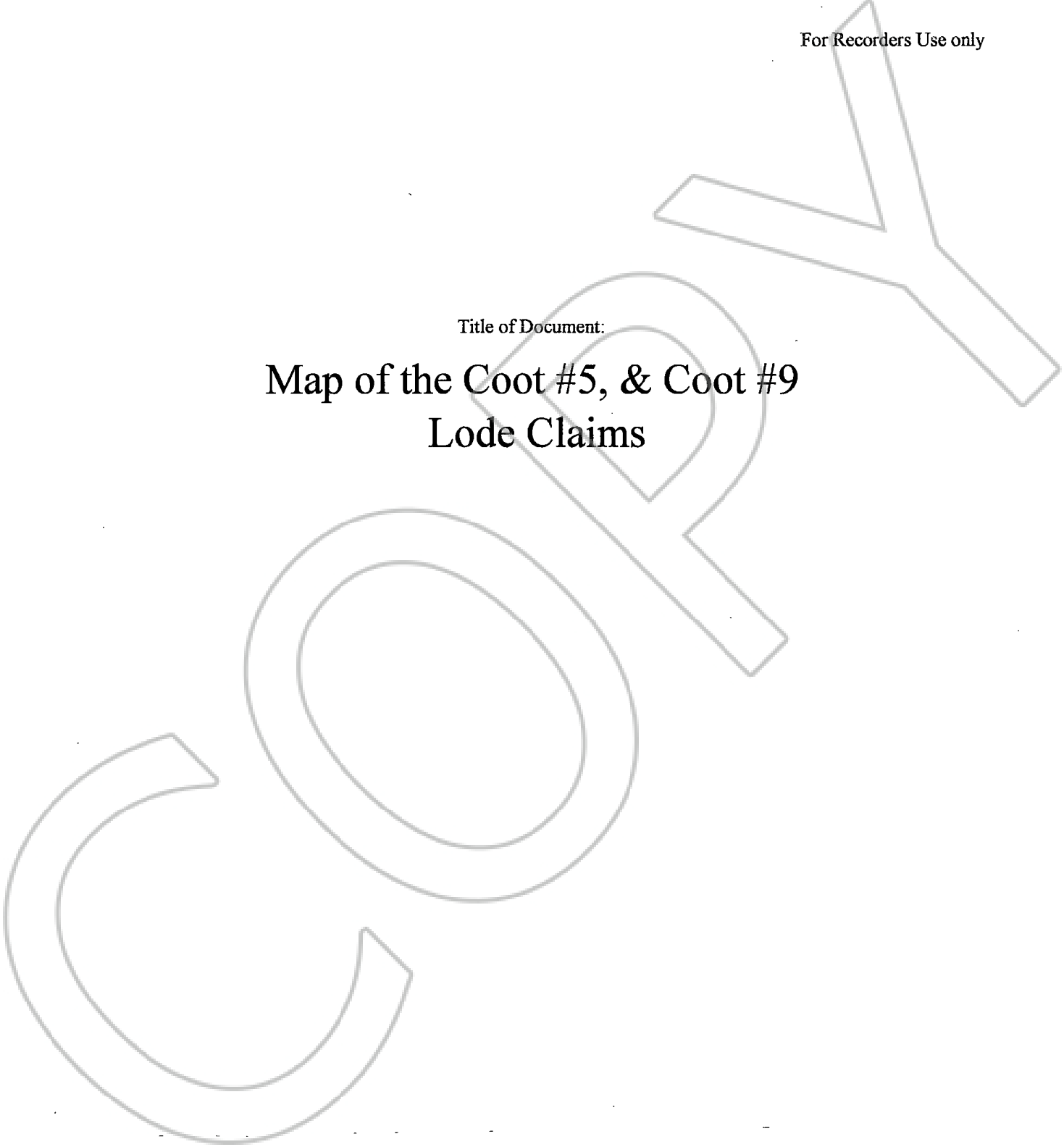


OFFICIAL RECORD
AMY ELMER, RECORDER

For Recorders Use only

Title of Document:

**Map of the Coot #5, & Coot #9
Lode Claims**



Map of the Coot #5, & Coot #9.
Lode Claims
Lincoln County Nevada



RECEIVED

JAN 03 2020

BLM NVSO IAC
JAN 03 2020

BLM NVSO IAC

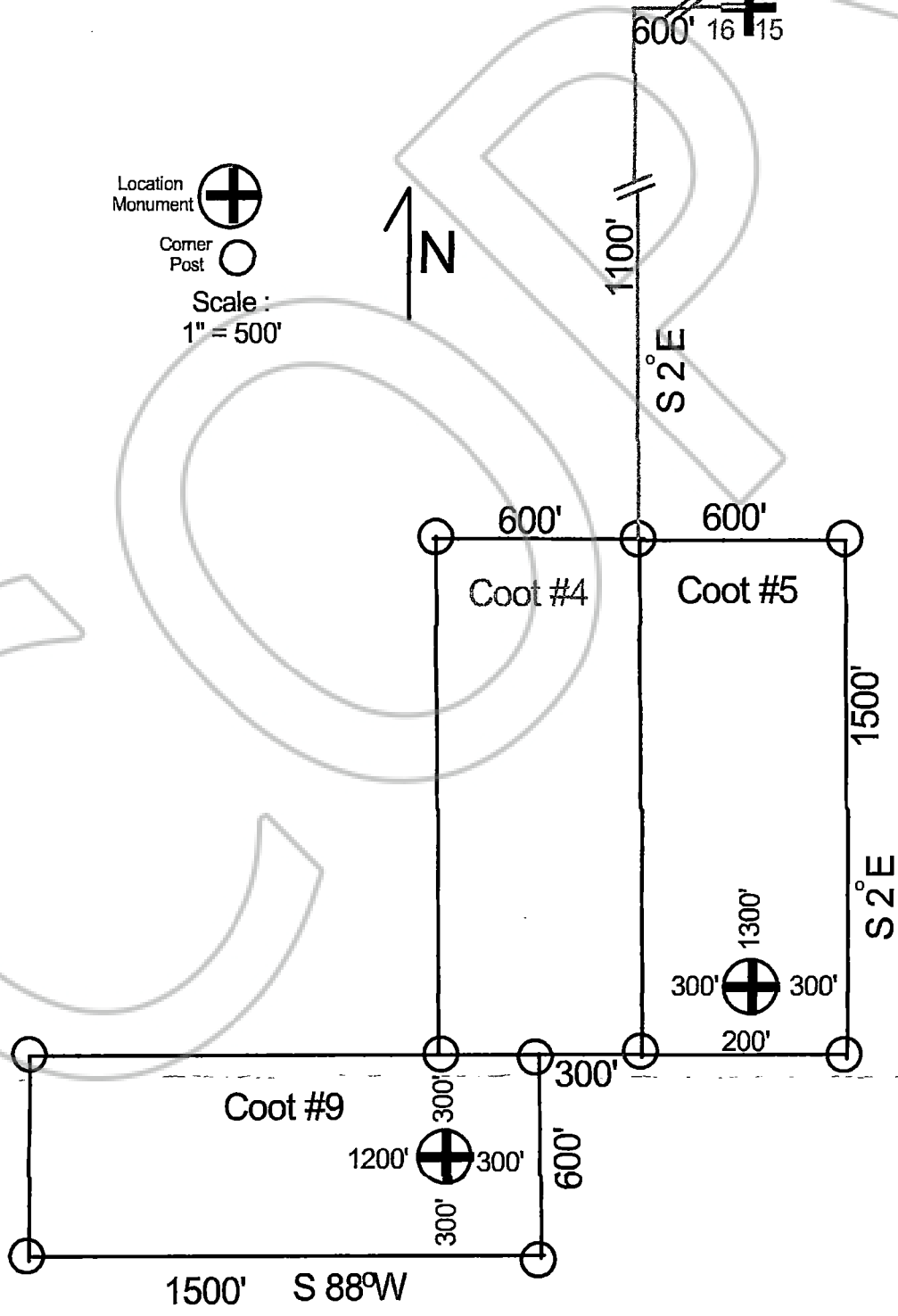
SE Corner
Section 9
T1N, R66E
MDBM 110
600' 16 15

Location Monument 
Corner Post 
Scale :
1" = 500'



NMC 1197214

NMC 1197212



300' 1300' 300' 200'

1200' 300' 300'

1500' S 88°W

600'

600'

1500'

1100'

S 2°E

S 2°E

Coot #4

Coot #5

Coot #9