



OFFICIAL RECORD
AMY ELMER, RECORDER

APN _____

APN _____

APN _____

Map of Gold Leaf No.1 - Gold Leaf No.4
Title of Document Lode Mining Claims

Affirmation Statement

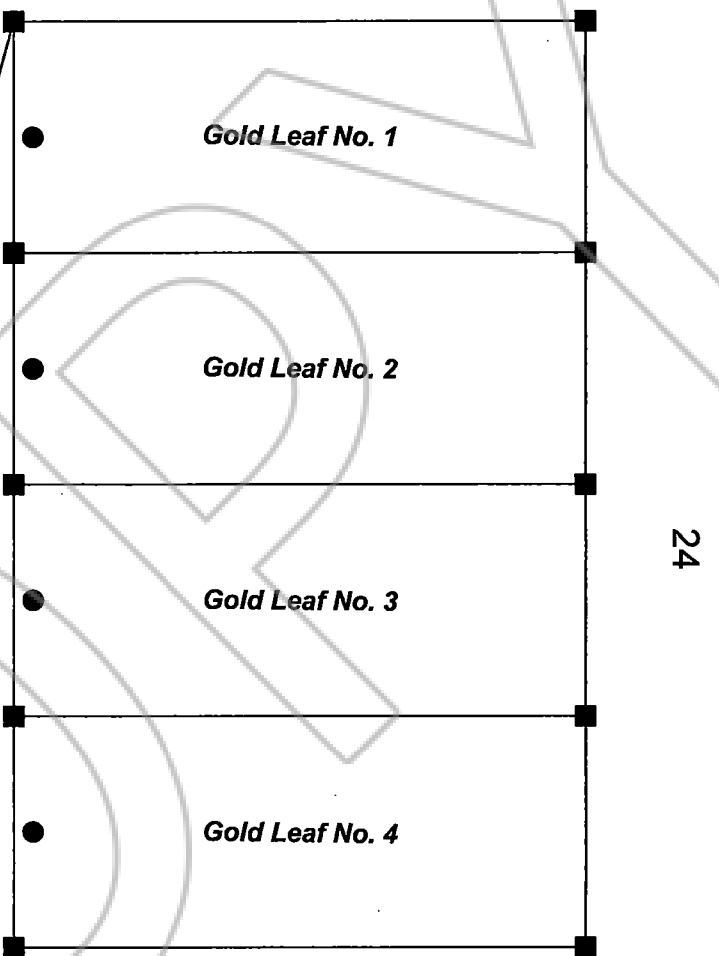
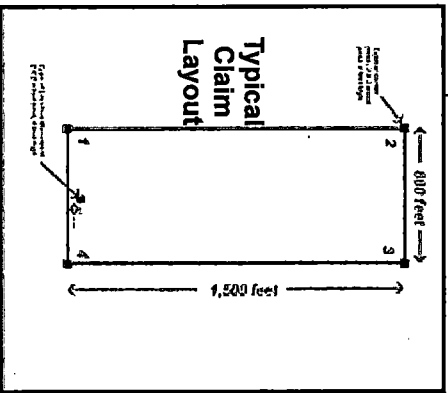
CR I, the undersigned hereby affirm that the attached document, including any exhibits, hereby submitted for recording **does not contain** the social security number, driver's license or identification card number, or any "Personal Information" (as defined by NRS 603A.040) of any person or persons. (Per NRS 239B.030)

CR I, the undersigned hereby affirm that the attached document, including any exhibits, hereby submitted for recording **does contain** the social security number, driver's license or identification card number, or any "Personal Information" (as defined by NRS 603A.040) of a person or persons as required by law: _____
(State specific law)

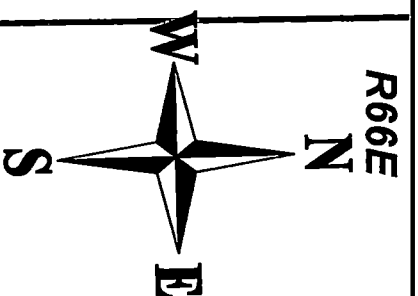
Charles R Managing Member
Signature Title
Charles Ross Citadel Resources LLC
Print
Jan. 20/2020
Date

Grantees address and mail tax statement:

Citadel Resources LLC
PO Box 151222
Ely NV 89315



Tie to PLSS:
 SW Corner Section 19,
 T1N, R66E to Corner 1,
 SW Corner Gold Leaf No.
 1 is N74.6289W at a
 distance of 4,190 feet.



CITADEL RESOURCES, LLC

MAP OF THE

Gold Leaf No. 1 through Gold Leaf No. 4
 Lode Mining Claims located in Lincoln
 County, Nevada in the SW and SE quarters
 of Section 24, T1N, R65E, MDB&M. All
 Claims located on January 20, 2020

Locator: Citadel Resources, LLC
 PO Box 151222
 Ely, NV 89315

19

T1N