

When Recorded, Return to:

Pilot Gold (USA) Inc.
1031 Railroad St., Suite 110
Elko, NV 89801



OFFICIAL RECORD
AMY ELMER, RECORDER

The undersigned hereby affirms that this Document submitted for recording does not Contain a social security number.

**MINING CLAIM MAINTENANCE FEE FILING
AND AFFIDAVIT AND NOTICE OF INTENT TO HOLD MINING CLAIMS**

**BRIK PROJECT
PILOT GOLD (USA) INC. PROPERTY
BRICK and BR CLAIMS
LINCOLN COUNTY, NEVADA
TOTAL CLAIMS: 27**

STATE of NEVADA)
) SS.
COUNTY OF ELKO)

Gerald S. Heston, first being duly sworn, deposed and says:

I am the duly authorized agent of Pilot Gold (USA) Inc., a Delaware corporation and am personally acquainted with the matters described herein.

Pilot Gold (USA) Inc., whose address is 1031 Railroad St., Suite 110, Elko, NV 89801, is the owner of the unpatented mining claims described in Exhibit A attached hereto.


It is the intention of Pilot Gold (USA) Inc., the owner of the claims, to maintain, develop and hold the claims as is provided by law.

Pursuant to 30 U.S.C. Section 28f to 28k and 43 C.F.R. Part 3830 and NRS 517.230 with its filing with the Bureau of Land Management, Pilot Gold (USA) Inc. submitted the federal maintenance fees for the assessment year ending September 1, 2020 in the amount of one hundred and sixty-five dollars (\$165.00) for each of the claims.

The maintenance fee was paid and the federal fee requirements were met for each of the claims for the assessment year ending September 1, 2019.

All such maintenance fees are paid on behalf of Pilot Gold (USA) Inc.

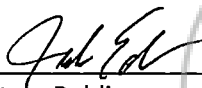
This affidavit is made as of the date set forth below, pursuant to N.R.S. Section 517.230 and any applicable federal laws.



Gerald S. Heston
GIS Manager, Land, & Permitting
Pilot Gold (USA) Inc.

STATE OF NEVADA)
) SS.
COUNTY OF ELKO)

This instrument was acknowledged before me on this 19 day of June, 2019, by Gerald S. Heston.



Notary Public

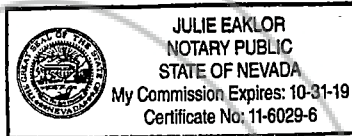


Exhibit A
Brik Project
Lincoln County, Nevada

BRICK and BR Unpatented Lode Mining Claims

Township 3 South, Range 69 East, Sections 16, 17, 20-22
Mt. Diablo Base Line & Meridian

Total Claims: 27

Claim Name	Location Date	BLM Serial Number	BLM Recording Date	County Document Number	County Recording Date
BRICK 199	9/7/2007	NMC970621	11/28/2007	130394	11/20/2007
BRICK 200	9/7/2007	NMC970622	11/28/2007	130395	11/20/2007
BRICK 201	9/7/2007	NMC970623	11/28/2007	130396	11/20/2007
BRICK 202	9/7/2007	NMC970624	11/28/2007	130397	11/20/2007
BRICK 203	9/7/2007	NMC970625	11/28/2007	130398	11/20/2007
BRICK 204	9/7/2007	NMC970626 <i>Amendment:</i>	11/28/2007 <i>3/3/2008</i>	130399 <i>131077</i>	11/20/2007 <i>3/5/2008</i>
BR-5	11/18/2010	NMC1036160	1/31/2011	137612	1/27/2011
BR-11	11/18/2010	NMC1036166	1/31/2011	137618	1/27/2011
BR-12	11/18/2010	NMC1036167	1/31/2011	137619	1/27/2011
BR-19	12/19/2010	NMC1036174	1/31/2011	137626	1/27/2011
BR-20	11/19/2010	NMC1036175	1/31/2011	137627	1/27/2011
BR-21	11/19/2010	NMC1036176	1/31/2011	137628	1/27/2011
BR-22	12/19/2010	NMC1036177	1/31/2011	137629	1/27/2011
BR-23	11/19/2010	NMC1036178	1/31/2011	137630	1/27/2011
BR-24	11/19/2010	NMC1036179	1/31/2011	137631	1/27/2011
BR-45	12/19/2010	NMC1036200	1/31/2011	137652	1/27/2011
BR-46	11/19/2010	NMC1036201	1/31/2011	137653	1/27/2011
BR-72	11/21/2010	NMC1036227	1/31/2011	137678	1/27/2011
BR-73	11/21/2010	NMC1036228	1/31/2011	137679	1/27/2011
BR-74	11/21/2010	NMC1036229	1/31/2011	137680	1/27/2011

Claim Name	Location Date	BLM Serial Number	BLM Recording Date	County Document Number	County Recording Date
BR-75	12/21/2010	NMC1036230	1/31/2011	137681	1/27/2011
BR-76	11/21/2010	NMC1036231	1/31/2011	137682	1/27/2011
BR-77	11/21/2010	NMC1036232	1/31/2011	137683	1/27/2011
BR-78	11/21/2010	NMC1036233	1/31/2011	137684	1/27/2011
BR-79	12/21/2010	NMC1036234	1/31/2011	137685	1/27/2011
BR-80	11/21/2010	NMC1036235	1/31/2011	137686	1/27/2011
BR-81	11/21/2010	NMC1036236	1/31/2011	137687	1/27/2011

COOPER