

APN 01312010

APN 01312009

APN 01312008

APN 01311011

APN 01311005

LINCOLN COUNTY, NV

2019-156694

Rec:\$35.00

Total:\$35.00

07/05/2019 09:11 AM

TIMOTHY E. RIST

Pgs=7 KE



OFFICIAL RECORD
AMY ELMER, RECORDER

LEASE AGREEMENT (Upper Ranch)
Title of Document

Affirmation Statement

TER I, the undersigned hereby affirm that the attached document, including any exhibits, hereby submitted for recording **does not contain** the social security number, driver's license or identification card number, or any "Personal Information" (as defined by NRS 603A.040) of any person or persons. (Per NRS 239B.030)

____ I, the undersigned hereby affirm that the attached document, including any exhibits, hereby submitted for recording **does contain** the social security number, driver's license or identification card number, or any "Personal Information" (as defined by NRS 603A.040) of a person or persons as required by law: _____
(State specific law)

Timothy E Rist
Signature Title

Timothy E RIST
Print

7-3-19
Date

Grantees address and mail tax statement:

Timothy E Rist
2423 Worchester Rd
HENDERSON NV 89074

3-15-2011

LEASE TO TIMOTHY E. RIST (CALICUTO
PEPPER COMPANY) PARCELS# 013-110-05, 013-110-11,
013-120-08, 013-120-10, 013-120-09, 008-121-05, 008-121-
02- WITH ATTACHED WATER RIGHTS FOR 6 SIX YEARS
START 2011 TO END OF 2017

Timothy E. Rist
Roger Delan

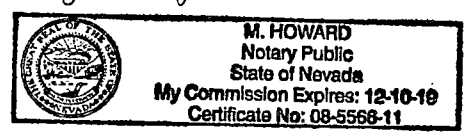
Verbally Re-Newed on 11-25-17
with Mike Dubelman, Roger A. Delan
Jody Freitas, Ross Levy, Heroy Maxion
Rollins Present, and myself Timothy
(Timber) Rist

Timothy E. Rist
7-3-19

State of Nevada
County of Lincoln

Subscribed and sworn to before me
by Timothy E. Rist on this 3rd day of July, 2019.

M. Howard



Lincoln County Tax Parcel Viewer

Parcel ID, Address, Owner,



Tax Parcel

Parcel Information


Parcel ID: 01312010
Legal Owner: DIELEMAN, ROGER J. REV. TRUST
Total Acres: 114.50
Original Construction Year: 1954
Sq Ft Residence: 1496
Re-Appraisal Year: 2018
Assessed Valuation: 37358

Document Information

Vesting Document #:
Vesting Document Date: 0
Year: 0
Book: 0
Page: 0

Other Information

Land Use Code: 692
Tax District: 5
[Zoom to](#)



Lincoln County Tax Parcel Viewer

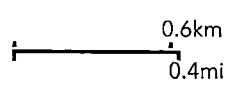


Tax Parcel

Parcel Information
 Parcel ID: [01312009](#)
 Legal Owner: DIELEMAN, ROGER J. REV. TRUST
 Total Acres: 34.33
 Original Construction Year: 0
 Sq Ft Residence: 0
 Re-Appraisal Year: 2018
 Assessed Valuation: 12926

Document Information
 Vesting Document #:
 Vesting Document Date: 0
 Year: 0
 Book: 0
 Page: 0

Other Information
 Land Use Code: 100
 Tax District: 5
[Zoom to](#)



Parcel ID, Address, Owner,




Tax Parcel

Parcel Information
Parcel ID: 01312008
Legal Owner: DIELEMAN, ROGER J. REV. TRUST
Total Acres: 20.11
Original Construction Year: 0
Sq Ft Residence: 0
Re-Appraisal Year: 2018
Assessed Valuation: 9442

Document Information
Vesting Document #:
Vesting Document Date: 0
Year: 0
Book: 0
Page: 0

Other Information
Land Use Code: 100
Tax District: 5
[Zoom to](#)



Parcel ID, Address, Owner,



Tax Parcel

Parcel Information


Parcel ID: 01311011
Legal Owner: DIELEMAN, ROGER J. REV. TRUST
Total Acres: 40.31
Original Construction Year: 0
Sq Ft Residence: 0
Re-Appraisal Year: 2018
Assessed Valuation: 14391

Document Information

Vesting Document #:
Vesting Document Date: 0
Year: 0
Book: 0
Page: 0

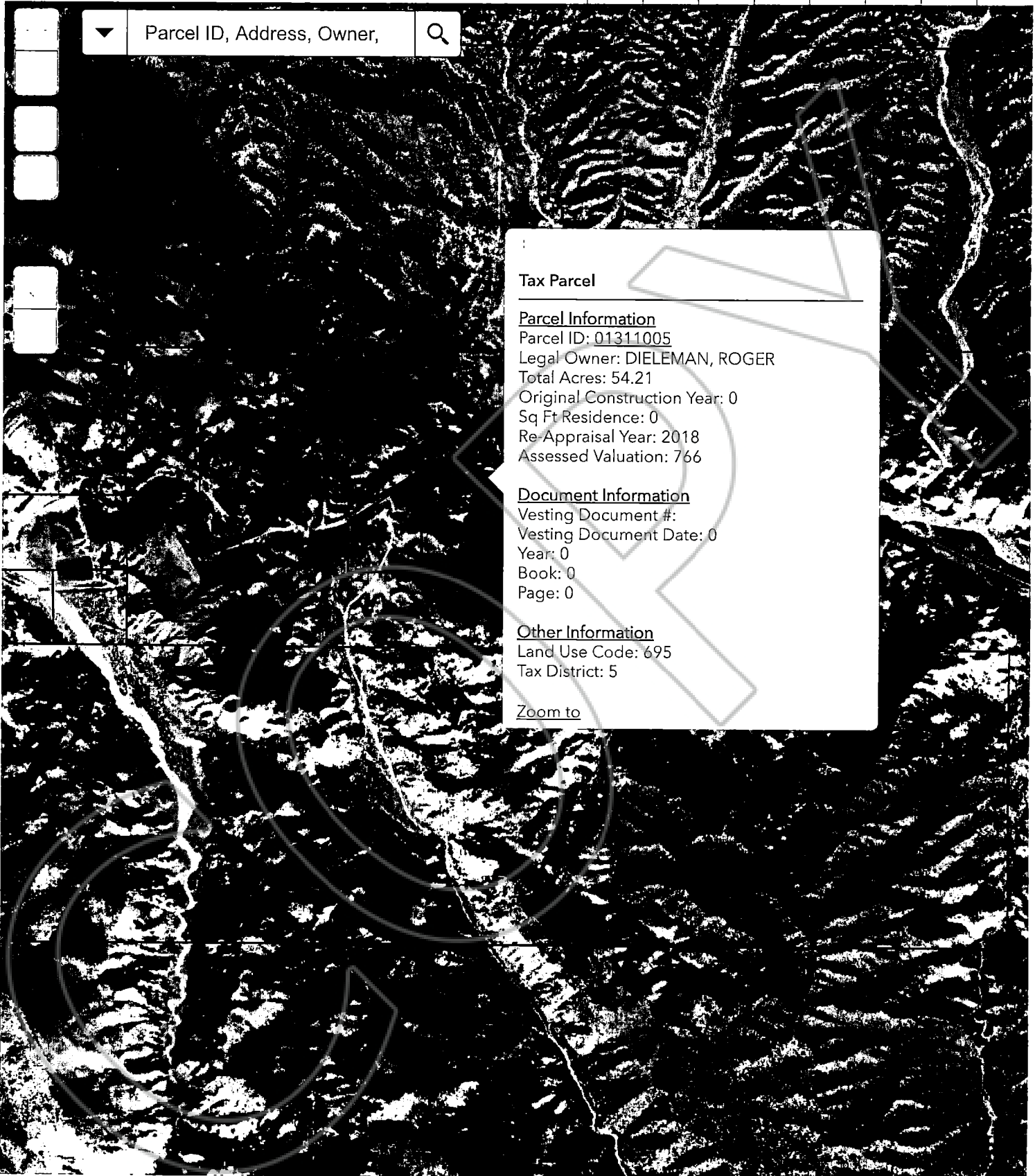
Other Information

Land Use Code: 100
Tax District: 5
Zoom to



Lincoln County Tax Parcel Viewer

Parcel ID, Address, Owner,



Tax Parcel

Parcel Information

Parcel ID: [01311005](#)
Legal Owner: DIELEMAN, ROGER
Total Acres: 54.21
Original Construction Year: 0
Sq Ft Residence: 0
Re-Appraisal Year: 2018
Assessed Valuation: 766

Document Information

Vesting Document #:
Vesting Document Date: 0
Year: 0
Book: 0
Page: 0

Other Information

Land Use Code: 695
Tax District: 5

[Zoom to](#)

