



OFFICIAL RECORD
LESLIE BOUCHER, RECORDER

NOTICE OF ANNUAL MAINTENANCE FEE PAYMENT
& INTENT TO HOLD MINING CLAIMS

Re: NMC 1146494 through NMC 1146570 per attached list.


Notice is hereby given that the undersigned has paid the Department of the Interior, Bureau of Land Management annual rental fees established by the Act of October 5, 1992, as provided in 3CFR Subpart 3833, on non-exempt mining and millsite claims. The amount of the payment is \$11,935.00 which shall apply to the assessment year beginning September 1, 2018 and ending September 1, 2019.

Said payment was made for a total of 77 lode mining claims. The claims are further described by name and BLM assigned serial numbers on Exhibit A. The claims named on said Exhibit do not locate or otherwise hold rights to mine oil shales and were, therefore paid at the BLM rate of \$155 per claim per assessment year.

The owner of the claims is Altair Mining Inc., a Nevada Corporation residing at 8700 E. Tanque Verde Road, Tucson, Arizona 85749. The claims or sites are located in TIN and TIS, R66E, MDM, Lincoln County, Nevada.

Notice is further given that the listed unpatented lode claims are held and claimed by the owner(s) thereof for the valuable minerals contained therein, and that the owner intends to hold and continue the development of the claims.

DATED this 31 day of OCTOBER 2018.

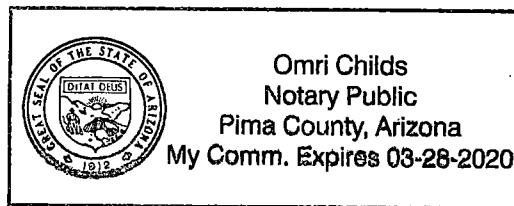


Agent, Harold R. Shipes

STATE OF ARIZONA
COUNTY OF PIMA)SS

Subscribed and sworn before me this 31 day of October, 2018, by

Notary Public



NOTICE OF ANNUAL MAINTENANCE FEE PAYMENT

**To: U.S. Department of the Interior
Bureau of Land Management
Nevada State Office
1340 Financial Blvd
Reno, Nevada 89502
PH: (775) 861-6400**


Re: NMC 1146494 through NMC 1146570 per attached list.

Notice is hereby given that the undersigned has paid the Department of the Interior, Bureau of Land Management certain annual rental fees established by the act of October 5, 1992, as provided in 43 CFR Subpart 3833, on non-exempt mining and millsite claims. The amount of the payment is \$11,935.00 which shall apply to the assessment year beginning September 1, 2018, and ending September 1, 2019.

Said payment was made for a total of 77 lode mining claims. The claims are further described by name and BLM assigned serial number on Exhibit A. The claims named on said Exhibit do not locate or otherwise hold rights to mine oil shale and were, therefore paid at the BLM rate of \$155 per claim per assessment year.

The owner of the claims is Altair Mining, Inc., a Nevada corporation residing at 11251 E. Camino Del Sahuaro, Tucson, Arizona 85749. The claims or sites are located in T1N and T1S, R66E, MDM, Lincoln County, Nevada.

DATED this 24th day of August, 2018.


Agent, Harold R. Shipps

INTERNATIONAL SILVER, INC.
11251 E CAMINO DEL SAHUARO
TUCSON, AZ 85749-9747

1018

91-527/1221 1853

DATE 24 Aug 2018

PAY TO THE ORDER OF BUREAU OF LAND MGMT

\$ 11,935 ⁰⁰/₁₀₀

ELEVEN THOUSAND NINE HUNDRED THIRTY FIVE ⁰⁰/₁₀₀ DOLLARS

WELLS FARGO Wells Fargo Bank, N.A.
Arizona
wellsfargo.com

Security Features
Look for the
Mark.

FOR CLAIMS PAYMENT

W. R. Skye

MP

Altair Mining Inc. Lode-Claims

#	Name	Location date	BIM Serial #	County Book	County Page	County Document #	Township	Range	Section
1	Galena No 1	6/1/2017	1146494	312	358	152246	T1S	R66E	16+15
2	Galena No 2	6/1/2017	1146495	312	359	152247	T1S	R66E	16+15
3	Galena No 3	6/1/2017	1146496	312	360	152248	T1S	R66E	16+15
4	Galena No 4	6/1/2017	1146497	312	361	152249	T1S	R66E	15+16
5	Comet King	6/1/2017	1146514	312	364	152251	T1S	R66E	16
6	Iron Cap	6/1/2017	1146513	312	365	152252	T1S	R66E	16
7	Hard Luck	6/3/2017	1146512	312	366	152253	T1S	R66E	16
8	Lone Eagle	4/13/2017	1146511	312	367	152254	T1S	R66E	16
9	Great Western No 1	4/13/2017	1146509	312	368	152255	T1S	R66E	16+9
10	Great Western	6/4/2017	1146510	312	369	152256	T1S	R66E	16+17
11	Comet Giant	6/1/2017	1146546	312	372	152258	T1S	R66E	16
12	Iron Queen	6/1/2017	1146545	312	373	152259	T1S	R66E	16
13	Iron Cap No 1	6/1/2017	1146544	312	374	152260	T1S	R66E	16
14	Iron Cap No 2	6/1/2017	1146543	312	375	152261	T1S	R66E	16
15	Galena	6/3/2017	1146542	312	376	152262	T1S	R66E	16
16	Great Western No 5	4/13/2017	1146541	312	377	152263	T1S	R66E	16
17	Great Western No 4	4/13/2017	1146540	312	378	152264	T1S	R66E	9+16
18	Great Western No 3	4/14/2017	1146539	312	379	152265	T1S	R66E	9
19	Easter Sunday	6/1/2017	1146527	312	382	152267	T1S	R66E	8+9
20	Southside No 1	4/13/2017	1146528	312	383	152268	T1S	R66E	16,17,+9
21	South	4/13/2017	1146529	312	384	152269	T1S	R66E	9+16
22	Ramona No 2	4/13/2017	1146530	312	385	152270	T1S	R66E	9
23	Ramona No 1	4/15/2017	1146531	312	386	152271	T1S	R66E	9
24	Central No 2	4/15/2017	1146532	312	387	152272	T1S	R66E	9
25	Curtis	6/3/2017	1146533	312	388	152273	T1S	R66E	9
26	Jennie	4/15/2017	1146534	312	389	152274	T1S	R66E	9
27	Spearhead	4/15/2017	1146535	312	390	152275	T1S	R66E	9
28	Great Western No 2	6/3/2017	1146536	312	391	152276	T1S	R66E	9
29	Hanna	6/3/2017	1146537	312	392	152277	T1S	R66E	9+10
30	Christianson	4/29/2017	1146538	312	393	152278	T1S	R66E	9+10
31	Central No 1	4/15/2017	1146557	312	396	152280	T1S	R66E	9
32	Boarding House	4/15/2017	1146556	312	397	152281	T1S	R66E	9
33	Albert	4/15/2017	1146555	312	398	152282	T1S	R66E	9
34	Mount Comet No 5	4/15/2017	1146554	312	399	152283	T1S	R66E	9+4
35	Harwood	4/15/2017	1146553	312	400	152284	T1S	R66E	9+10
36	Calico	4/28/2017	1146552	312	401	152285	T1S	R66E	9
37	Calico No 1	4/28/2017	1146551	312	402	152286	T1S	R66E	9
38	Wonder No 7	4/28/2017	1146550	312	403	152287	T1S	R66E	10+9

39	Wonder No 6	4/28/2017	1146549	312	404	152288	T1S	R66E	10
40	Wonder No 5	4/28/2017	1146548	312	405	152289	T1S	R66E	10,9,3,+4
41	Wonder No 4	4/28/2017	1146547	312	406	152290	T1S	R66E	10+3
42	Galena No 8	6/1/2017	1146526	312	409	152292	T1S	R66E	15
43	Galena No 7	6/1/2017	1146525	312	410	152293	T1S	R66E	15
44	Galena No 6	6/1/2017	1146524	312	411	152294	T1S	R66E	15
45	Galena No 5	6/1/2017	1146523	312	412	152295	T1S	R66E	15
46	Argentum No 7	6/3/2017	1146522	312	413	152296	T1S	R66E	15+10
47	Argentum No 6	6/3/2017	1146521	312	414	152297	T1S	R66E	10
48	Argentum No 5	6/3/2017	1146520	312	415	152298	T1S	R66E	10
49	Argentum No 4	6/3/2017	1146519	312	416	152299	T1S	R66E	10
50	Argentum No 3	6/3/2017	1146518	312	417	152300	T1S	R66E	9+10
51	Argentum No 2	4/13/2017	1146517	312	418	152301	T1S	R66E	16,15,10,+9
52	Argentum No 1	4/14/2017	1146516	312	419	152302	T1S	R66E	9+10
53	Argentum	4/14/2017	1146515	312	420	152303	T1S	R66E	9+10
54	Calico No 2	4/28/2017	1146508	312	423	152305	T1S	R66E	9
55	Mt. Comet	4/28/2017	1146505	312	424	152306	T1S	R66E	9+4
56	Mt. Comet No 11	4/30/2017	1146504	312	425	152307	T1S	R66E	4
57	Wonder No 1	6/2/2017	1146506	312	426	152308	T1S	R66E	4+9
58	Wonder No 3	6/2/2017	1146507	312	427	152309	T1S	R66E	4+9
59	Mt. Comet No 10	4/29/2017	1146503	312	428	152310	T1S	R66E	4
60	Gigolo No 2	4/30/2017	1146502	312	429	152311	T1S	R66E	4
61	Gigolo	4/30/2017	1146501	312	430	152312	T1S	R66E	4
62	Snow No 21	6/2/2017	1146500	312	431	152313	T1S	R66E	4
63	Snow No 19	6/2/2017	1146499	312	432	152314	T1S	R66E	4
64	Snow No 15	6/2/2017	1146498	312	433	152315	T1S	R66E	4
65	Mt. Comet No 8	4/29/2017	1146570	312	436	152317	T1S	R66E	9+4
66	Mt. Comet No 2	4/28/2017	1146569	312	437	152318	T1S	R66E	9+4
67	Mt Comet No 9	4/29/2017	1146568	312	438	152319	T1S	R66E	9
68	Lucky Bill	4/29/2017	1146567	312	439	152320	T1S	R66E	4
69	Sheik	4/30/2017	1146566	312	440	152321	T1S	R66E	4
70	Lounge Lizard	4/30/2017	1146565	312	441	152322	T1S	R66E	4
71	Tomboy	4/30/2017	1146564	312	442	152323	T1S	R66E	4
72	Greenback No 5	6/2/2017	1146563	312	443	152324	T1S	R66E	5+4
73	Flapper No 1	4/30/2017	1146562	312	444	152325	T1S	R66E	4+5
74	Greenback No 1	6/1/2017	1146561	312	445	152326	T1S	R66E	5+4
75	Flapper No 2	4/30/2017	1146560	312	446	152327	T1S+T1N	R66E	4 of T1S +32 of T1N
76	Murphy No 1	4/30/2017	1146559	312	447	152328	T1S+T1N	R66E	5 of T1S +31 of T1N
77	Murphy No 3	4/30/2017	1146558	312	448	152329	T1N	R66E	31