

Record of Survey

RECORDERS CERTIFICATE
 LINCOLN COUNTY, NV 2018-154159
 Rec: \$27.00 05/02/2018 12:47 PM
 Total: \$27.00 Pgs: 1 LB
 LENARD SMITH
 00000199201801541590010019
 OFFICIAL RECORD
 LESLIE BOUCHER, RECORDER

Found, Bureau of Land Management standard brass cap for the Center of Section 7, Township 4 South, Range 67 East, M.D.M.

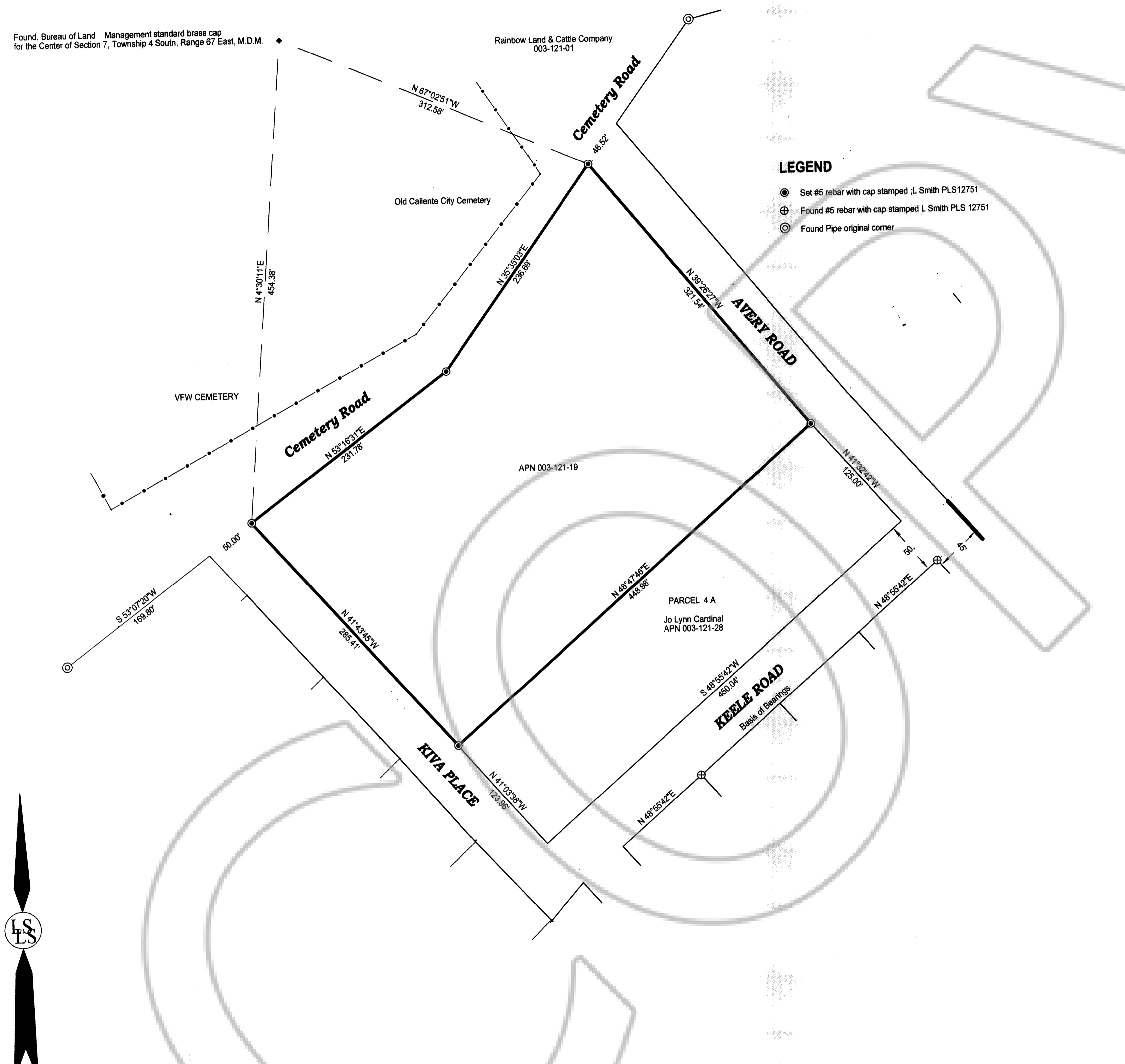
Rainbow Land & Cattle Company 003-121-01

Old Caliente City Cemetery

VFW CEMETERY

APN 003-121-19

PARCEL 4 A
 Jo Lynn Cardinal
 APN 003-121-28




LEGEND

- ⊙ Set #5 rebar with cap stamped L Smith PLS12751
- ⊕ Found #6 rebar with cap stamped L Smith PLS 12751
- ⊙ Found Pipe original corner

SURVEYOR'S CERTIFICATE

I, Lenard D. Smith, a Professional Land Surveyor licensed in the State of Nevada certify that:
 1. This plat represents the results of a survey conducted under my direct supervision at the instance of Chris & Scott Petersen.
 2. The lands surveyed lie within Sections Township 4 South, Range 67 East, M.D.M. The survey was completed on April 26, 2018.
 3. The monuments depicted on the plat are of the character shown, occupy the positions indicated, and are of sufficient number and durability.



Lenard D. Smith PLS 12751, Exp. June 30, 2018

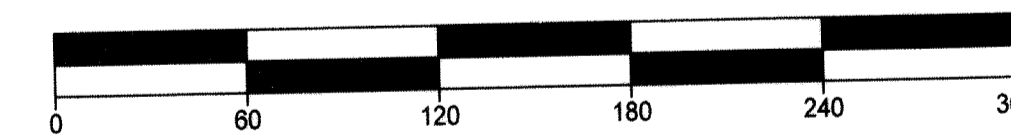
May 2, 2018

BASIS OF BEARING

Bearings as shown on plats as recorded in Lincoln County Records Book B, Page 338 as shown hereon which is N 48° 55' 42" E.

REFERENCES

Plats as recorded Plat Book A, Pages 263, 434, 435 and 447 also Plat Book B at Page 338, Lincoln County Records, Nevada



SCALE 1" = 60'



Record of Survey
 For
Chris & Scott Petersen
 In Section 7, Township South, Range 67 East, Mount Diablo Meridian, City of Caliente,
 Lincoln County, Nevada A.P.N. 003-121-19

Lenard Smith Land Survey
 509 Main Street
 P.O. Box 443
 Caliente, Nevada 89008
 Phone/Fax 775 726 3365
 Cell Phone 775 962 1196