

DOC # 0152884

11/09/2017

02:08 PM

Official Record

Recording requested By
MILE WIDE LAND & CATTLE LLC

Lincoln County - NV
Leslie Boucher - Recorder

Fee: **\$55.00** Page 1 of 2
RPTT: Recorded By: AK
Book- 315 Page- 0103



Recording Requested by:
Altair Mining inc.

When Recorded Mail Document to:
Altair Mining
11251 E. Camino Del
Sahuaro
Tucson, AZ 85749

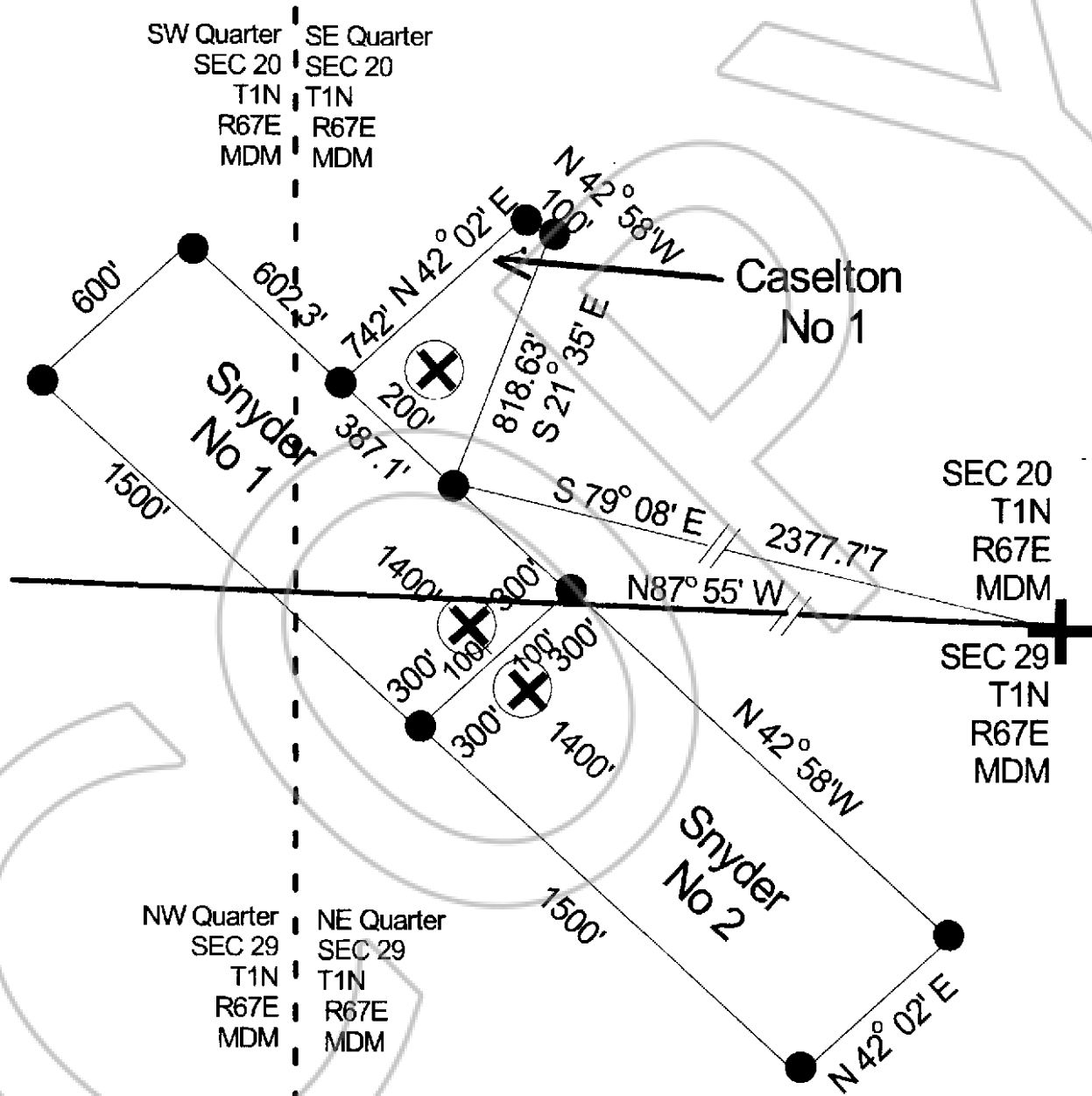
For Recorders Use only



Title of Document:

Map of the Snyder No 1, Snyder No 2, & Caselton No 1 Lode Claims

Locator: Altair Mining inc

Map of Snyder No 1, Snyder No 2, & Caselton No 1 Lode Claims Lincoln County Nevada



 - Corner Post
 - Location Monument
 N
 Scale: 500'=1"