

Official Record

Recording requested By  
LEO SCHAFFER

Lincoln County - NV

Leslie Boucher - Recorder

Fee: \$19.00

Page 1 of 1

RPTT:

Recorded By: AE

Book- 314 Page-

0095

The following Document contains no Personal Information as defined by NRS 603A.040

MAP FILING FORM

Map of the Mountain Lion Lode Mining Claim Group, in Section 17 SW, Township 1 N Range 66E, Meridian MDB&M, in the Highland Mining District, Lincoln County, Nevada.

Located on the 19 day of April, 20 17 by

Locator name and address (please print):

Leo Schafer & Kenneth Meyer

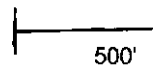
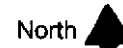

P. O. 754

679 South Main

Pioche, NV 89043

Describe here the position of the Claim Location Monument, if one is used.

Monument is located within 50' of headframe on the centerline approximately 150' East of the boundary. Location notice is posted on a blazed and marked cut tree at N37.93955 W114.60986 degrees + or - 10'. Boundaries as follows: #1 N37.94035 W114.61057, #2 N37.94031 W114.60547 #3 N37.93864 W114.61041, #4 N37.93894 W114.60552 + or - 10'. Minerals claimed: lead, manganese, silver, zinc.



Revised 9/11/17-corrected corner #2 location



RECORDER'S STAMP