


# Record of Survey

In Unsurveyed area of Township 8 North; Range 68 East; Mount Diablo Meridian  
A.P.N. 009-012-27

**RECORDERS CERTIFICATE**  
**DOC # 0152332**  
 06/28/2017 03:20 PM  
**Official Record**  
 Recorded by Requested By  
 LEWIS SMITH  
 Lincoln County - NV  
 Leslie Boucher - Recorder  
 Fee: \$21.00 Page: 1 of 1  
 6911 Recorded By: RK  
 Book: 0 Page: 0238  
 0152332

## SURVEYOR'S CERTIFICATE

I, Lenard D. Smith, a Professional Land Surveyor licensed in the State of Nevada certify that:  
 1. This plat represents the results of a survey conducted under my direct supervision at the instance of Boyd Hatch, owner of Ofor Silver  
 2. The lands surveyed lie within unsurveyed area of Township 8 North; Range 68 East; M.D.M. The survey was completed on June 10, 2017  
 3. The monuments depicted on the plat are of the character shown, occupy the positions indicated, and are of sufficient number and durability.



Lenard D. Smith PLS 12751, Exp. June 30, 2018

June 28, 2017

## LEGEND

- Found corner as noted, Set 3in aluminum cap stamped "Lenard Smith Land Survey PLS 12751"
- (R1) Recorded in US Mineral Survey Plat No. 1370
- (R2) Recorded in US Mineral Survey Plat No. 1371
- (R3) Recorded in US Mineral Survey Plat No. 1372

## BASIS OF BEARING

The Basis of Bearing for this map is the easterly most line of Summit Load, US Mineral Survey No. 1372 shown as N 29° W

## REFERENCES

Plat of US Mineral Survey No 1370; Survey No. 40, Sam Tilden Load in the Silver Park Mining District; Lincoln County, Nevada

Plat of US Mineral Survey No 1371; Survey No. 41, Road Side Load in the Silver Park Mining District; Lincoln County, Nevada

Plat of US Mineral Survey No 1372; Survey No. 42, Summit Load in the Silver Park Mining District; Lincoln County, Nevada

**BASIS OF BEARING**  
 N 29° 00' 00" E 1486.22'  
 (R3) N 29° W 1300'

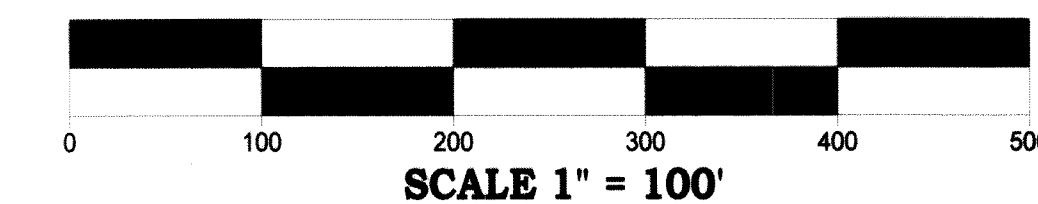
**US Mineral Survey No. 1372  
 Survey No. 42 Summit Load in the  
 Silver Park Mining District**

**US Mineral Survey No. 1371  
 Survey No. 41 Road Side Load in the  
 Silver Park Mining District**

**US Mineral Survey No. 1370  
 Survey No. 40 Sam Tilden Load in the  
 Silver Park Mining District**

## Map Note

This survey lays in an area that has not been survey by the GLO or BLM there for no ties to section corners are made. Latitude and Longitude coordinates are given for the SE corner of the Road Side Load and the SW corner of the Summit Load. These coordinates were calculated by collecting over eight hours static data on a point close to the project then post processed with ten minutes of static observations on the point.



## Record of Survey

For  
**Ofor Silver**

In Township 7 North; Range 68 East; Mount Diablo Meridian.  
Lincoln County, Nevada A.P.N. 009-012-27




## Lenard Smith Land Survey

509 Main Street  
 P.O. Box 443  
 Caliente, Nevada 89008  
 Phone/Fax 775 726 3365  
 Cell Phone 775 962 1196

By CBS Date: 8/22/17

Sheet  
1 of 1



Found wood post  
in mound of stone  
Corner No. 3

Found 4x6 wood post  
in mound of stone  
Corner No. 4

Found 4x4 wood post with  
aluminum tag stamped  
NW COR SUMMIT  
U.S.M.S. NO 42  
NE COR ROADSIDE  
U.S.M.S. NO 41  
R.L.S. 3144  
AUG 1979  
laying on ground next to a mound of stone

Found 4x4 wood post with  
aluminum tag stamped  
NE COR SUMMIT  
U.S. MIN SUR  
LOT 42  
R.L.S. 3144  
AUG 1979

Corner No. 2  
Found wood post  
in mound of stone

Corner No. 2  
Found 4x4 wood post  
Latitude 38°27'33.20" North  
Longitude 114°21'15.20" West

Corner No. 1  
Found 6x6 wood post  
in mound of stone

Corner No. 2  
Found 4x4 wood post  
in mound of stone

N 71° 25' 07" E 591.76'  
(R1) N 71° E 600'

S 71° 21' 58" W 595.93'  
(R2) S 71° W 600'

S 71° 26' 52" W 599.68'  
(R3) S 71° W 600'

(R2) S 29° E 1486.22'  
(R1) S 29° E 1300'

(R1) N 29° W 1500'  
N 29° 15' 32" W 1470.01'

(R2) N 71° E 600'  
N 71° 43' 25" E 602.57'

(R1) S 71° W 600'  
S 71° 37' 58" W 601.24'

(R3) N 71° E 600'  
N 71° 26' 30" E 602.80'