

Official Record

Recording requested By  
LENARD SMITH LAND SURVEY

Lincoln County - NV  
Leslie Boucher - Recorder

Fee: \$15.00 Page 1 of 2  
RPTT: Recorded By: AE  
Book- 309 Page- 0019

Right Of Way Easement

KNOW ALL MEN BY THESE PRESENTS that *Douglas Gubler Trust of Pahump, Nevada*, the undersigned, for good and valuable consideration, the receipt whereof is hereby acknowledged, do hereby acknowledge and hereby grant unto *Lee A. Pearson*, the owner of the *Decreed Water Right # 02918*, to retain a right to enter in the premises of the undersigned, situated in:

<sup>North R6</sup> The ~~Southwest~~ Quarter (NW1/4) of the <sup>North R6</sup> ~~South~~ East Quarter (NE1/4) of Section 20, in Township 5 North, Range 69 East, M.D.M. on Camp Valley Creek, Lincoln Co., Nevada and show particularly on Exhibit A, attached;

And to reconstruct, replace, repair, operate and maintain on the above described lands the diversion structure and pipeline system, and control vegetation within 20 feet of the structure;

That upon termination of the use of said diversion structure and pipeline, will, upon the will of the grantor, remove and restore within reasonable standards the disturbed area.

The undersigned covenant that they are owners of said land:

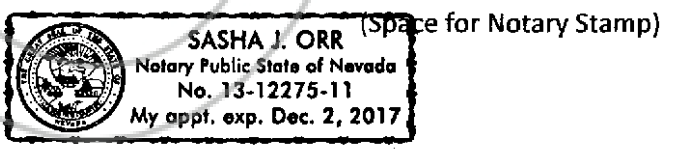
Signed: *Reger Suber*  
Title (or Authority): *Executor of Trust*

NOTARY ACKNOWLEDGEMENT

STATE OF NEVADA )  
  : ss.  
COUNTY OF LINCOLN )

This instrument was acknowledged before me on *30 January 2017* by *Douglas Gubler Trust* freely and voluntarily for the purposes stated.

*Sasha J Orr* (My commission expires: *Dec 2 2017*)  
Notary Public



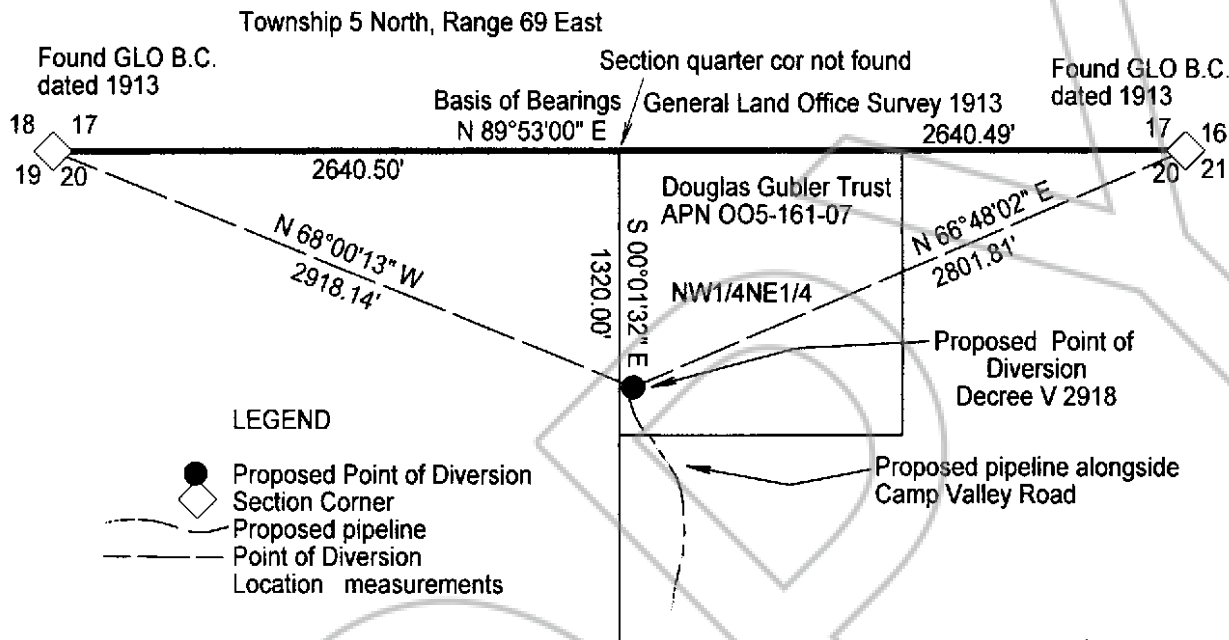


0150890

Book: 309  
Page: 20

01/31/2017  
Page: 2 of 2

# EXHIBIT A



### Surveyor's Certificate


I, Lenard D. Smith, a Professional Land Surveyor in the State of Nevada certify that:

1. This plat represents the results of a survey conducted under my supervision at the instance of Lee Pearson.
2. The lands surveyed lie in Section 20, Township 5 North, Range 69 East of the Mount Diablo Meridian in the County of Lincoln, State of Nevada.
3. The Survey was completed on November 23, 2016.
4. This plat complies with applicable statutes of this state and conducted in accordance with Chapter 625 of the Nevada Administrative Code.

Lenard D. Smith P.L.S.



Scale: 1" = 900'



January 30, 2017

Record of Survey of Easement for a Point of Diversion and pipeline  
 For Irrigation water from Camp Valley Creek  
 in the Northwest quarter of the Northeast quarter of Section  
 20, Township 5 North, Range 36 East, Mount Diablo  
 Meridian

For Lee Pearson