

Official RecordRecording requested By
ARTISAN SURVEYING GROUP

Lincoln County - NV

Leslie Boucher - Recorder

Fee: \$16.00

Page 1 of 3

RPTT:

Recorded By: HB

Book- D Page- 0196

CORNER RECORD

SECTIONS: 11, 12, 13, AND 14 OF T9N, R65E M.D.M.



0149100

SURVEYOR'S CERTIFICATESheet 1 of 3

I, Timothy J. Wolf, an agent for Artisan Surveying Group, a NV LLC; a Professional Land Surveyor, registered in the State of Nevada, certify:

- 1) This Corner Record represents the establishment or restoration of a corner or accessory to a corner conducted under my direct supervision.
- 2) The monument or accessories perpetuated lie within the Section(s), Townships, and Ranges as noted above, as referenced to the Mount Diablo Meridian, Lincoln County, Nevada, and the establishment or restoration was completed in December 2007.
- 3) This Corner Record has been filed pursuant to N.R.S. 329.140 or N.R.S. 329.150 and complies with the provisions of Nevada Administrative Code Section 329 and any local ordinances in effect on the date that the establishment or restoration was completed.
- 4) The monument or witness corner monument and accessories found are of the character shown, occupy the positions indicated and are of sufficient durability.

Art

RETURN TO:
Artisan Surveying Group
P.O. Box 33434
Las Vegas, NV 89133
(702) 233-3451

Timothy J. Wolf
Professional Land Surveyor
Nevada License No. 9677
Agent, Artisan Surveying Group, a NV LLC



No. 9677

4/4/16

Sec. 14
Twn. 9 N.
Rng. 65 E.
M.D.M.

CORNER RECORD

Sheet 2 of 3

MONUMENTS

ARTISAN
"WHERE ART & MEASUREMENT SCIENCE CONVERGE"
GEODETIC NORTH



PRIMARY CONTROL

CADASTRAL MONUMENT

SET 2" DIA. ALUMINUM MONUMENT AS SHOWN
LAT: 38°38'26.25023"N
LON: 114°38'24.12619"W


SET 2.5" DIA. ALUMINUM MONUMENT AS SHOWN
LAT: 38°38'12.56648"N
LON: 114°38'11.78261"W

FOUND T-POST WITH BLM PLACARD AND OTHER EVIDENCE AS SHOWN,
SET 1.5" DIA. ALUMINUM MONUMENT AS SHOWN
LAT: 38°38'52.51650"N
LON: 114°39'25.89077"W
(MINIMUM OF 15-MINUTES STATIC)



DATUM

PRIMARY CONTROL POINTS AS SHOWN HEREON WERE ESTABLISHED USING NGS' OPUS WITH 4-HOURS± OF STATIC DATA, NGS NAD83 (2002).
[HTTP://WWW.NGS.NOAA.GOV/OPUS](http://www.ngs.noaa.gov/opus)



REFERENCES

AUGUST 1871 PLAT AND FIELD NOTES APPROVED BY E. S. DAVIS, NEVADA SURVEYOR GENERAL.

Art Artisan Surveying Group, a NV LLC
"Where Art & Measurement Science Converge"



0149100

Sec. 11/12/13/14
Twn. 9 N.
Rng. 65 E.
M.D.M.

CORNER RECORD

Sheet 3 of 3

MONUMENTS

ARTISAN
"WHERE ART & MEASUREMENT SCIENCE CONVERGE"
GEODETTIC
NORTH



PRIMARY CONTROL

CADASTRAL
MONUMENT

SET 2" DIA. ALUMINUM
MONUMENT AS SHOWN
LAT: 38°38'26.25023"N
LON: 114°38'24.12619"W

SET 2.5" DIA. ALUMINUM
MONUMENT AS SHOWN
LAT: 38°38'12.56648"N
LON: 114°38'11.78261"W

FOUND T-POST WITH BLM PLACARD
AND OTHER EVIDENCE AS SHOWN,
SET 1.5" DIA. ALUMINUM
MONUMENT AS SHOWN
LAT: 38°38'52.55179"N
LON: 114°38'18.33064"W
(MINIMUM OF 15-MINUTES STATIC)



DATUM

PRIMARY CONTROL POINTS AS SHOWN
HEREON WERE ESTABLISHED USING
NGS' OPUS WITH 4-HOURS± OF
STATIC DATA, NGS NAD83 (2002).
[HTTP://WWW.NGS.NOAA.GOV/OPUS](http://www.ngs.noaa.gov/opus)



REFERENCES

AUGUST 1871 PLAT AND FIELD NOTES APPROVED BY E. S. DAVIS, NEVADA
SURVEYOR GENERAL.

Art Artisan Surveying Group, a NV LLC
"Where Art & Measurement Science Converge"