Record of Survey

RECORDERS CERTIFICATE

DOC # 0148424
10/15/2015 02:35 PM
Official Record
Recording requested By
LENARD SMITH
Lincoln County - NV
Leslie Boucher - Recorder
Fee: $21.00 Page 1 of 1
RPTT Recorded By: LB
Book- D Page- 0173

0148424

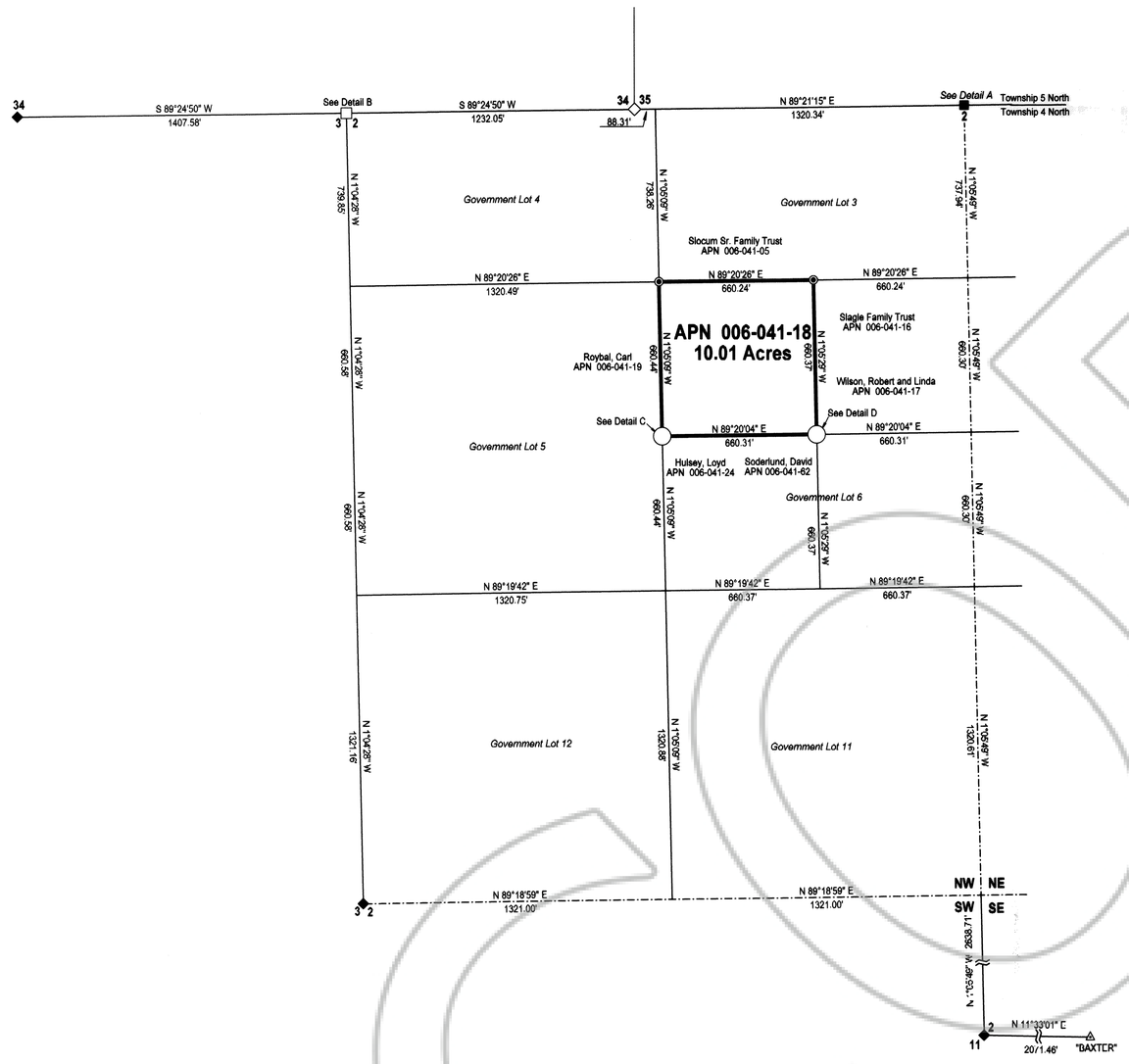

SURVEYOR'S CERTIFICATE

I, Lenard D. Smith, a Professional Land Surveyor licensed in the State of Nevada certify that:

1. This plat represents the results of a survey conducted under my direct supervision at the instance of Theresa Malcolm.

2. The lands surveyed lie within Section 2, Township 4 North, Range 67 East, M.D.M. The suvey was completed on September 24, 2015.

3. The monuments depicted on the plat are of the character shown, occupy the positions indicated, and are of sufficient number and durability.

LENARD D. SMITH
No. 12751
Oct. 6, 2015

Lenard D. Smith PLS 12751 Exp. June 30, 2016

BASIS OF BEARING

A geodetic meridian passing through point "BAXTER" at a latitude of 38°14'03.87531" N, and a longitude of 114°26'12.11184" W utilizing the Navstar satellite measurement system and National Geodetic Survey's NAD 83 (CORS 96), DATUM 2002.00 using NGS' On-line Positioning User System at http://ngs.noaa.gov/opus

REFRENCES

GLO plat and notes of Township 4 North, Range 67 East, M.D.M. Accepted September 8, 1924
Record of Survey, Plat Book A, Page 429, Doc. #202438, Recorded September 26, 1994
Record of Survey, Plat Book D, Page 26, Doc. #136413, Recorded September 3, 2010
Record of Survey, Plat Book B, Page 377, Doc. #116555, Recorded JUne 28, 2001
Deed, Book 240, Page 679, Doc. #131406

LEGEND

- Set Rebar/Plastic cap stamped "L Smith PLS 12751"
- Found rebar without cap in small stone mound
- Found 5/8" rebar with 2" aluminum cap stamped "L SMITH CONTROL POINT PLS 12751" named as shown
- Found 1" plastic cap stamped "OWENS PLS 2884"
- Section corner, found 2" diameter pipe with 2 1/2" GLO brass cap
- Quarter section corner, found 1" diameter pipe with 2 1/4" GLO Brass cap
- Corner position for section corner where it differs from monument (see detail B)
- Corner position for quarter section corner where it differs from monument (see detail A)
- Corners found but not accepted; true corners not set; see detail C and D

MAP NOTE

All corners of the parcel (APN 006-041-18) are now marked with a metal fence post and white plastic pipe about 5 foot in height.

NORTH

300 0 300 600 900 1200
SCALE 1" = 300'

DETAIL A

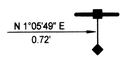

NTS

DETAIL B

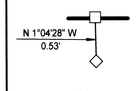

NTS

DETAIL C

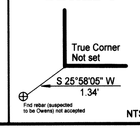

NTS

DETAIL D

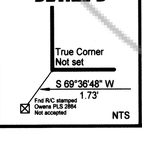

NTS

Record of Survey
For
Theresa Malcolm

In Section 2, Township 4 North, Range 67 East, Mount Diablo Meridian.
Lincoln County, Nevada A.P.N. 006-041-18

Lenard Smith Land Survey
509 Main Street
P.O. Box 443
Caliente, Nevada 89008
Phone/Fax 775 726 3365
Cell Phone 775 962 1196

Sheet 1 of 1

COPY