

Official Record

Recording requested By  
TONKING SPRINGS LLC

Lincoln County - NV  
Leslie Boucher - Recorder

Fee: \$64.00

Page 1 of 2

RPTT:

Recorded By: HB

Book- 292 Page- 0428



0146738

APN \_\_\_\_\_

APN \_\_\_\_\_

APN \_\_\_\_\_


Mining Claim Map

Title of Document

Affirmation Statement

I, the undersigned hereby affirm that the attached document, including any exhibits, hereby submitted for recording **does not contain** the social security number, driver's license or identification card number, or any "Personal Information" (as defined by NRS 603A.040) of any person or persons. (Per NRS 239B.030)

\_\_\_\_\_ I, the undersigned hereby affirm that the attached document, including any exhibits, hereby submitted for recording **does contain** the social security number, driver's license or identification card number, or any "Personal Information" (as defined by NRS 603A.040) of a person or persons as required by law: \_\_\_\_\_  
(State specific law)

  
Signature \_\_\_\_\_ Title \_\_\_\_\_

Scot Russell  
Print \_\_\_\_\_

01/23/15  
Date

Grantees address and mail tax statement:

\_\_\_\_\_  
\_\_\_\_\_  
\_\_\_\_\_

# T1N 65E

21

22

LFR-1

LFR-2

LFR-3

LFR-4

28

27

The SW corner of LFR 3 bears 9.65 degrees east and is 10,208.97 feet from the NE corner of Section T1S R65E



LFR 1-4

## Unpatented Lode Mining Claims

Sections 21 & 28, Township 1 North, Range 65 East  
Mt. Diablo Base Line and Meridian

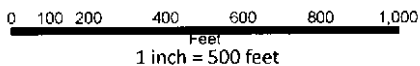
Lincoln County, Nevada

### Legend

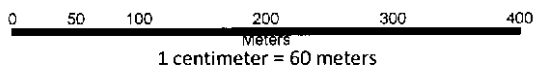
-  Location Monument
-  Claims



Scale: 1:6,000



1 inch = 500 feet



1 centimeter = 60 meters

### Locator:

Tonkin Springs LLC  
1595 Meadow Wood Lane #3  
Reno, NV 89502

### Location Dates

LFR 1-4 claims were located on  
October 28, 2014

### Notes:

Location monuments are set 10 feet from endline.  
All location monuments are 2"x2"x4' wooden posts with scribed metal tags.  
All claims are 600'x1500'

### Typical Claim

