


SURVEYOR'S CERTIFICATE

I, Lenard D. Smith, a Professional Land Surveyor licensed in the State of Nevada, certify that:
 1. This plat represents the roads of plats previously surveyed involving several plats requested at the instance of Loraine Avery.
 2. The lands surveyed lie within the City of Caliente, Section 7, Township 4 South, Range 67 East, M.D.M. and was completed on September 20, 2014.
 3. This plat shows the roads within the parcels originally divided by Ronal T. Young.



OWNER'S CERTIFICATE

We certify that we are the owners of the roads shown on this plat and hereby offer the same for dedication for public use. We have requested Lenard D. Smith, a Professional Land Surveyor to prepare it, we authorize the recordation thereof.

Loraine Avery 10/8/14
 Loraine Avery, Trustee Date

ACKNOWLEDGEMENT

STATE OF NEVADA) ss
 COUNTY OF LINCOLN)
 This instrument was acknowledged before me on 9 October 2014 by Loraine Avery, freely and voluntarily for the purposes stated.

Sasha J. Orr My commission expires Dec 2, 2017
 Notary public



PLANNING COMMISSION

At the regular Caliente City Planning Commission Meeting held this 2nd day of OCTOBER 2014, this plat was examined and recommended for approval.
Chairman *Ashley Tibbets* Ashley Tibbets
 Clerk or Secretary of the Commission

CITY COUNCIL

At the regular meeting of the Caliente City Council held this day of 2014, this plat was approved for recordation. The streets offered for dedication for public use have been: (Initial one)

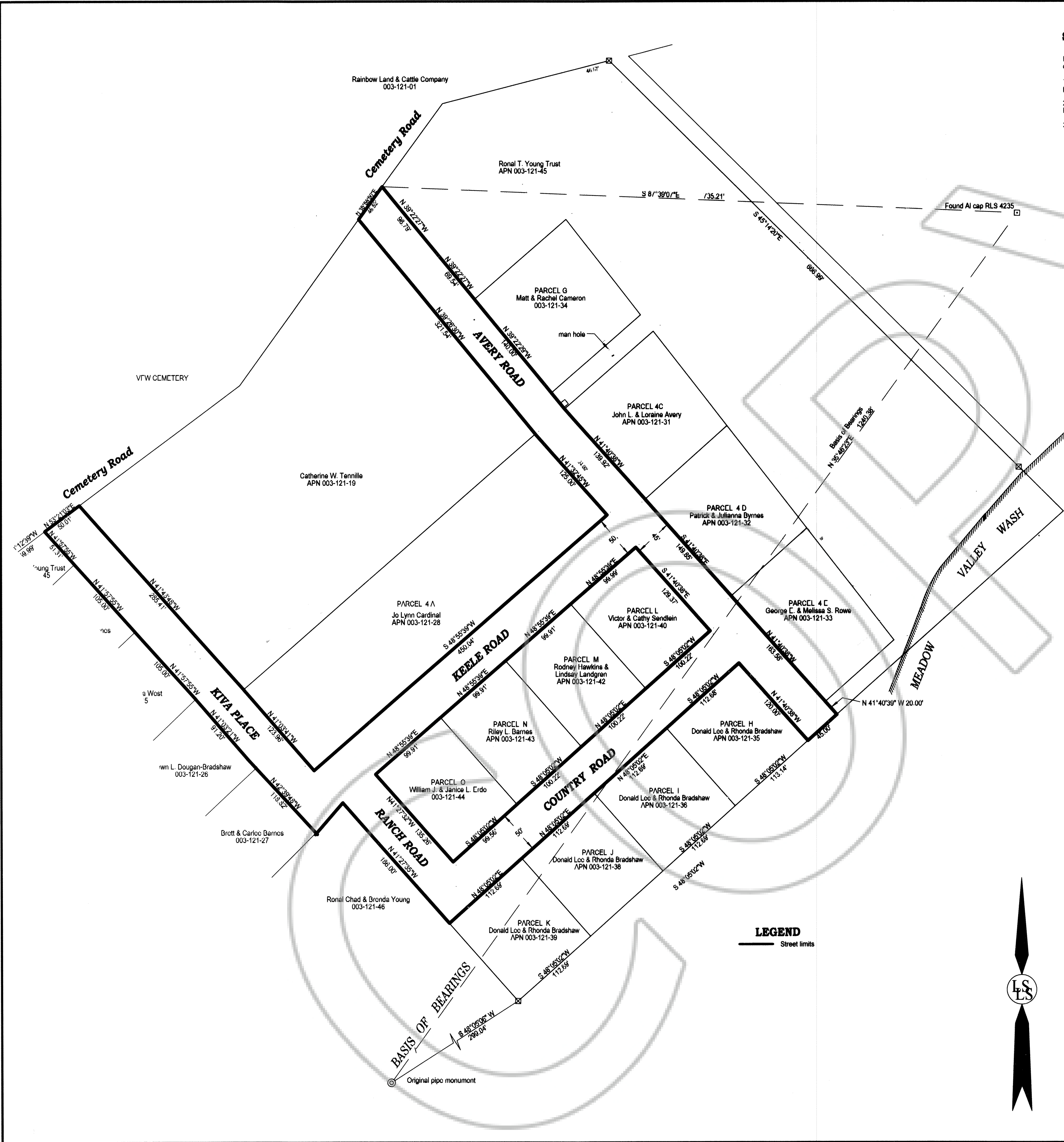
ACCEPTED DEFERRED TO A LATER DATE _____
 REJECTED _____
Mayor *Attest: City Clerk*

BASIS OF BEARING



Bearings as shown on plats as recorded in Lincoln County Records Book A, Pages 263, 434, 435, and 447 as depicted hereon which is N 35°46'23" E.

REFERENCES

Plats as recorded Plat Book A, Pages 263, 434, 435 and 447 also Plat Book B at Page 319. Lincoln County Records, Nevada



LEGEND
 Street limits



SCALE 1" = 60'

Record of Survey of Kiva Place, Keele, Ranch, Country and Avery roads
 For
Ronal T. Young Trust
 In Section 7, Township South, Range 67 East, Mount Diablo Meridian, City of Caliente, Lincoln County, Nevada A.P.N. 003-121-
Lenard Smith Land Survey
 509 Main Street
 P.O. Box 443
 Caliente, Nevada 89008
 Phone/Fax 775 726 3365
 Cell Phone 775 962 1196