

# Record of Survey


In Section 3, Township 3 South, Range 67 East, Mount Diablo Meridian

## RECORDERS CERTIFICATE

DOC # 0146290  
 09/22/2014 03:05 PM  
**Official Record**  
 Recording requested by  
 LENARD SMITH  
 Lincoln County - NV  
 Leslie Boucher - Recorder  
 Fee \$21.00 Page 1 of 1  
 8/11/14 Recorded By HB  
 Book- 0 Page- 0130  
 0146290

## SURVEYOR'S CERTIFICATE

I, Lenard D. Smith, a Professional Land Surveyor licensed in the State of Nevada certify that:  
 1. This plat represents the results of a survey conducted under my direct supervision at the instance of John R. Rogers  
 2. The lands surveyed lie within Sections Township North, Range East, M.D.M. The survey was completed on September 9, 2014  
 3. The monuments depicted on the plat are of the character shown, occupy the positions indicated, and are of sufficient number and durability.



Lenard D. Smith PLS 12751, Exp. June 30, 2016

## BASIS OF BEARING

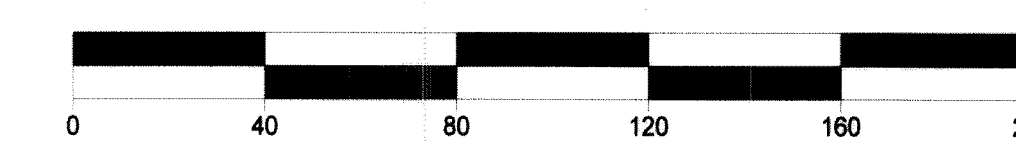
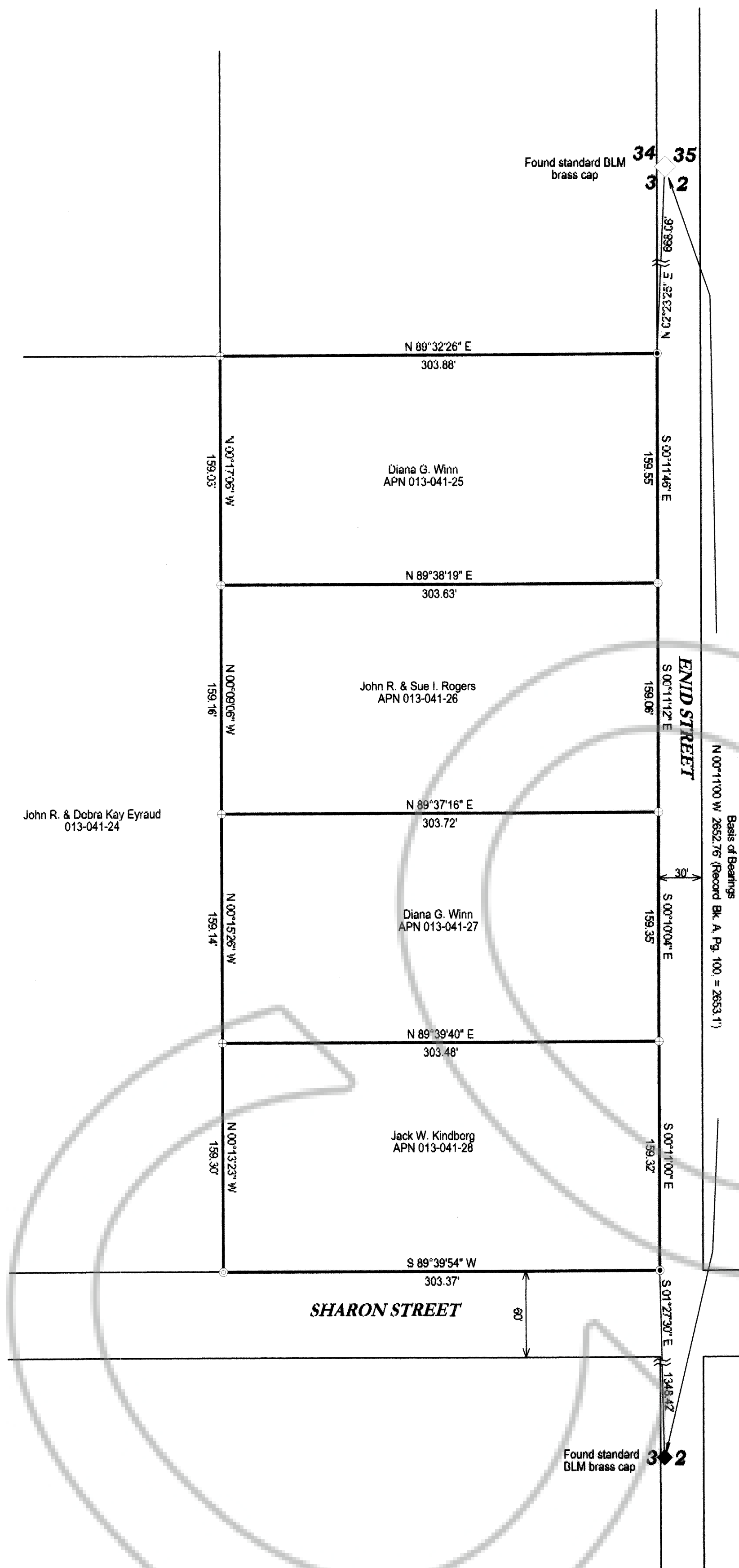
The east line of the northeast quarter of Section 3, Township 3 South, Range 67 East, Mount Diablo Meridian as given in the Subdivision Plat of the north half of said Section 3 found in Plat Book A at Page 100, Document # 51895 as N 00°11'00" W

## REFERENCES

Highland Knolls Subdivision Map Document #51895, Plat Book A at Page 100  
 Parcel Map, Plat Book A at Page 161

## LEGEND

- Set #5 rebar with plastic cap stamped L SMITH PLS 12751
- ⊙ Found rebar, no identification
- ⊕ Found rebar & cap with tag stamped RLS 3644



SCALE 1" = 40'

**Record of Survey**  
 For  
**John R. & Sue I. Rogers**  
 In Section 3, Township 3 South, Range 67 East, Mount Diablo Meridian,  
 Lincoln County, Nevada A.P.N. 03-041-26

**Lenard Smith Land Survey**  
 509 Main Street  
 P.O. Box 443  
 Caliente, Nevada 89008  
 Phone/Fax 775 726 3365  
 Cell Phone 775 962 1196

Sheet  
1 of 1