







All such maintenance fees are paid on behalf of Pilot Gold (USA) Inc.

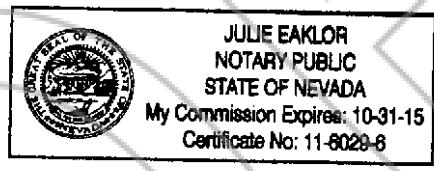
This affidavit is made as of the date set forth below, pursuant to N.R.S. Section 517.230 and any applicable federal laws.

  
Gerald S. Heston  
GIS Manager, Land, & Permitting  
Pilot Gold (USA) Inc.

State of Nevada  
County of Elko

This instrument was acknowledged before me on this 10<sup>th</sup> day of July, 2014, by Gerald S. Heston.

  
Notary Public





**Exhibit A**  
**Stateline Project**  
*Lincoln County, Nevada*

**RICE Unpatented Lode Mining Claims**

Owner: Pilot Gold (USA) Inc.

Township 1 North, Range 71 East, Sections 5 & 8  
 Township 2 North, Range 71 East, Sections 20, 29 & 32  
 Mt. Diablo Base Line & Meridian  
**Total Claims: 16**

Claim Name	Location Date	BLM Serial Number	BLM Recording Date	County Document Number	County Recording Date
RICE 1	6/24/2007	NMC963277	8/27/2007	129782	8/29/2007
RICE 2	6/24/2007	NMC963278	8/27/2007	129783	8/29/2007
RICE 3	6/24/2007	NMC963279	8/27/2007	129784	8/29/2007
RICE 4	6/24/2007	NMC963280	8/27/2007	129785	8/29/2007
RICE 5	6/24/2007	NMC963281	8/27/2007	129786	8/29/2007
RICE 6	6/24/2007	NMC963282	8/27/2007	129787	8/29/2007
RICE 7	6/24/2007	NMC963283	8/27/2007	129788	8/29/2007
RICE 8	6/24/2007	NMC963284	8/27/2007	129789	8/29/2007
RICE 9	6/24/2007	NMC963285	8/27/2007	129790	8/29/2007
RICE 10	6/24/2007	NMC963286	8/27/2007	129791	8/29/2007
RICE 11	6/24/2007	NMC963287	8/27/2007	129792	8/29/2007
RICE 12	6/24/2007	NMC963288	8/27/2007	129793	8/29/2007
RICE 13	6/24/2007	NMC963289	8/27/2007	129794	8/29/2007
RICE 14	6/24/2007	NMC963290	8/27/2007	129795	8/29/2007
RICE 15	6/24/2007	NMC963291	8/27/2007	129796	8/29/2007
RICE 70	6/24/2007	NMC963292	8/27/2007	129797	8/29/2007