

When Recorded, Return to:

Pilot Gold (USA) Inc.  
1031 Railroad St., Suite 110  
Elko, NV 89801



The undersigned hereby affirms that this Document submitted for recording does not Contain a social security number.

**MINING CLAIM MAINTENANCE FEE FILING  
AND AFFIDAVIT AND NOTICE OF INTENT TO HOLD MINING CLAIMS**

**EASTER PROJECT  
PILOT GOLD (USA) INC. PROPERTY  
EASTER 1-70 CLAIMS  
LINCOLN COUNTY, NEVADA  
TOTAL CLAIMS: 70**

State of Nevada )  
County of Elko ) ss.

Gerald S. Heston, first being duly sworn, deposed and says:

I am the duly authorized agent of Pilot Gold (USA) Inc., a Delaware corporation and am personally acquainted with the matters described herein.

Pilot Gold (USA) Inc., whose address is 1031 Railroad St., Suite 110, Elko, NV 89801, is the owner of the unpatented mining claims described in Exhibit A attached hereto.

It is the intention of Pilot Gold (USA) Inc., the owner of the claims, to maintain, develop and hold the claims as is provided by law.


Pursuant to 30 U.S.C. Section 28f to 28k and 43 C.F.R. Part 3830 and NRS 517.230 with its filing with the Bureau of Land Management, Pilot Gold (USA) Inc. submitted the federal maintenance fees for the assessment year ending September 1, 2015 in the amount of one hundred and fifty-five dollars (\$155.00) for each of the claims.

The maintenance fee was paid and the federal fee requirements were met for each of the claims for the assessment year ending September 1, 2014.


All such maintenance fees are paid on behalf of Pilot Gold (USA) Inc.




This affidavit is made as of the date set forth below, pursuant to N.R.S. Section 517.230 and any applicable federal laws.

  
Gerald S. Heston  
GIS Manager, Land, & Permitting  
Pilot Gold (USA) Inc.

State of Nevada  
County of Elko  
This instrument was acknowledged before me on this 10 day of July, 2014, by  
Gerald S. Heston.

  
Notary Public





**Exhibit A**  
**Easter Project**  
*Lincoln County, Nevada*

**EASTER 1-70 Unpatented Lode Mining Claims**

Township 5 South, Range 65 East, Sections 12-13  
Township 5 South, Range 66 East, Sections 7-9 and 16-18  
Mt. Diablo Base Line & Meridian  
**Total Claims: 70**

Claim Name	Location Date	BLM Serial Number	BLM Recording Date	County Document Number	County Recording Date
EASTER 1	9/16/2009	NMC1011443	10/26/2009	134489	11/9/2009
EASTER 2	9/16/2009	NMC1011444	10/26/2009	134490	11/9/2009
EASTER 3	9/16/2009	NMC1011445	10/26/2009	134491	11/9/2009
EASTER 4	9/16/2009	NMC1011446	10/26/2009	134492	11/9/2009
EASTER 5	9/16/2009	NMC1011447	10/26/2009	134493	11/9/2009
EASTER 6	9/16/2009	NMC1011448	10/26/2009	134494	11/9/2009
EASTER 7	9/16/2009	NMC1011449	10/26/2009	134495	11/9/2009
EASTER 8	9/16/2009	NMC1011450	10/26/2009	134496	11/9/2009
EASTER 9	9/16/2009	NMC1011451	10/26/2009	134497	11/9/2009
EASTER 10	10/3/2009	NMC1011452	10/26/2009	134498	11/9/2009
EASTER 11	10/3/2009	NMC1011453	10/26/2009	134499	11/9/2009
EASTER 12	10/3/2009	NMC1011454	10/26/2009	134500	11/9/2009
EASTER 13	9/16/2009	NMC1011455	10/26/2009	134501	11/9/2009
EASTER 14	9/16/2009	NMC1011456	10/26/2009	134502	11/9/2009
EASTER 15	9/16/2009	NMC1011457	10/26/2009	134503	11/9/2009
EASTER 16	9/16/2009	NMC1011458	10/26/2009	134504	11/9/2009
EASTER 17	9/16/2009	NMC1011459	10/26/2009	134505	11/9/2009
EASTER 18	9/16/2009	NMC1011460	10/26/2009	134506	11/9/2009
EASTER 19	9/16/2009	NMC1011461	10/26/2009	134507	11/9/2009
EASTER 20	9/16/2009	NMC1011462	10/26/2009	134508	11/9/2009
EASTER 21	12/16/2009	NMC1018868	1/15/2010	135141	1/19/2010
EASTER 22	12/16/2009	NMC1018869	1/15/2010	135142	1/19/2010
EASTER 23	12/16/2009	NMC1018870	1/15/2010	135143	1/19/2010
EASTER 24	12/16/2009	NMC1018871	1/15/2010	135144	1/19/2010



Claim Name	Location Date	BLM Serial Number	BLM Recording Date	County Document Number	County Recording Date
EASTER 25	12/16/2009	NMC1018872	1/15/2010	135145	1/19/2010
EASTER 26	12/16/2009	NMC1018873	1/15/2010	135146	1/19/2010
EASTER 27	12/16/2009	NMC1018874	1/15/2010	135147	1/19/2010
EASTER 28	12/16/2009	NMC1018875	1/15/2010	135148	1/19/2010
EASTER 29	12/16/2009	NMC1018876	1/15/2010	135149	1/19/2010
EASTER 30	12/16/2009	NMC1018877	1/15/2010	135150	1/19/2010
EASTER 31	12/16/2009	NMC1018878	1/15/2010	135151	1/19/2010
EASTER 32	12/16/2009	NMC1018879	1/15/2010	135152	1/19/2010
EASTER 33	12/16/2009	NMC1018880	1/15/2010	135153	1/19/2010
EASTER 34	12/16/2009	NMC1018881	1/15/2010	135154	1/19/2010
EASTER 35	12/16/2009	NMC1018882	1/15/2010	135155	1/19/2010
EASTER 36	12/16/2009	NMC1018883	1/15/2010	135156	1/19/2010
EASTER 37	12/16/2009	NMC1018884	1/15/2010	135157	1/19/2010
EASTER 38	12/16/2009	NMC1018885	1/15/2010	135158	1/19/2010
EASTER 39	12/16/2009	NMC1018886	1/15/2010	135159	1/19/2010
EASTER 40	12/16/2009	NMC1018887	1/15/2010	135160	1/19/2010
EASTER 41	12/16/2009	NMC1018888	1/15/2010	135161	1/19/2010
EASTER 42	12/16/2009	NMC1018889	1/15/2010	135162	1/19/2010
EASTER 43	12/16/2009	NMC1018890	1/15/2010	135163	1/19/2010
EASTER 44	12/16/2009	NMC1018891	1/15/2010	135164	1/19/2010
EASTER 45	2/12/2010	NMC1021118	3/1/2010	135649	3/4/2010
EASTER 46	2/12/2010	NMC1021119	3/1/2010	135650	3/4/2010
EASTER 47	2/12/2010	NMC1021120	3/1/2010	135651	3/4/2010
EASTER 48	2/12/2010	NMC1021121	3/1/2010	135652	3/4/2010
EASTER 49	2/12/2010	NMC1021122	3/1/2010	135653	3/4/2010
EASTER 50	2/12/2010	NMC1021123	3/1/2010	135654	3/4/2010
EASTER 51	2/12/2010	NMC1021124	3/1/2010	135655	3/4/2010
EASTER 52	2/12/2010	NMC1021125	3/1/2010	135656	3/4/2010
EASTER 53	2/12/2010	NMC1021126	3/1/2010	135657	3/4/2010
EASTER 54	2/12/2010	NMC1021127	3/1/2010	135658	3/4/2010
EASTER 55	2/12/2010	NMC1021128	3/1/2010	135659	3/4/2010
EASTER 56	3/30/2010	NMC1022516	4/16/2010	135820	4/19/2010
EASTER 57	3/30/2010	NMC1022517	4/16/2010	135821	4/19/2010
EASTER 58	3/30/2010	NMC1022518	4/16/2010	135822	4/19/2010
EASTER 59	3/30/2010	NMC1022519	4/16/2010	135823	4/19/2010



0145746

Book 288  
Page 525

07/22/2014  
Page 5 of 6

Claim Name	Location Date	BLM Serial Number	BLM Recording Date	County Document Number	County Recording Date
EASTER 60	3/30/2010	NMC1022520	4/16/2010	135824	4/19/2010
EASTER 61	3/30/2010	NMC1022521	4/16/2010	135825	4/19/2010
EASTER 62	3/30/2010	NMC1022522	4/16/2010	135826	4/19/2010
EASTER 63	3/30/2010	NMC1022523	4/16/2010	135827	4/19/2010
EASTER 64	3/30/2010	NMC1022524	4/16/2010	135828	4/19/2010
EASTER 65	3/30/2010	NMC1022525	4/16/2010	135829	4/19/2010
EASTER 66	3/30/2010	NMC1022526	4/16/2010	135830	4/19/2010
EASTER 67	3/30/2010	NMC1022527	4/16/2010	135831	4/19/2010
EASTER 68	3/30/2010	NMC1022528	4/16/2010	135832	4/19/2010
EASTER 69	3/30/2010	NMC1022529	4/16/2010	135833	4/19/2010
EASTER 70	3/30/2010	NMC1022530	4/16/2010	135834	4/19/2010