

Map Legend

Municipal Boundary

Zoning

- AGH - Agriculture
- AP - Administrative/Professional
- C3 - General Commercial
- HC - Highway Commercial
- IL - Industrial
- MH - Mobile Home
- PA - Parks/Recreation
- PF - Public Facilities
- R1 - Single Family Residential
- R1A - Single Family Residential
- R3 - Multiple Family Residential
- RE - Residential Estates

Future Land Use

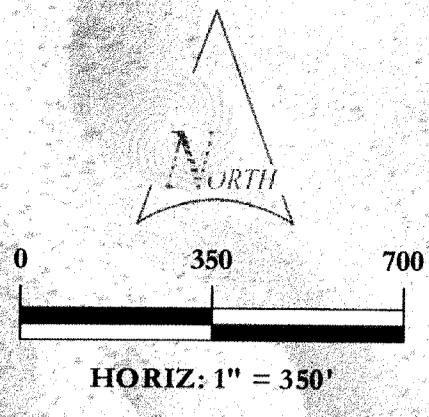
- Agriculture
- Commercial
- Light Industrial
- Open Space
- Parks/Recreation
- Low Density Residential
- Low Density Residential - 5
- Low Density Residential - 10
- Low Density Residential - 20
- Low Density Residential - 40
- Medium Density Residential

REF. NO.	COMMENT	DATE









SUNRISE
 ENGINEERING
 11 NORTH 300 WEST
 WASHINGTON, UTAH 84780
 TEL: 435.652.8450 FAX: 435.652.8416
www.sunrise-eng.com

CITY OF CALIENTE ZONING MAP

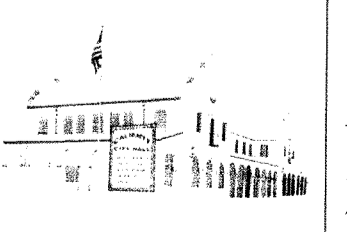
REV. NO.	DESIGNED BY	DR. BY	CHECKED BY	SHEET NO.	DATE
02/34	BJH	BJH	CCH	01 of 02	7/3/2013



Map Legend

-  Municipal Boundary
- Zoning
- AGH - Agriculture
- AP - Administrative/Professional
-  C3 - General Commercial
- HC - Highway Commercial
-  I1 - Industrial
- MH - Mobile Home
- PA - Parks/Recreation
-  PF - Public Facilities
-  R1 - Single Family Residential
-  R1A - Single Family Residential
-  R3 - Multiple Family Residential
-  RE - Residential Estates

REF. NO.	COMMENT	DATE



SUNRISE
ENGINEERING

11 NORTH 300 WEST
WASHINGTON, UTAH 84780
TEL: 435.652.8450 - FAX 435.652.8416
www.sunrise-eng.com

CITY OF CALIENTE ZONING MAP

REV. NO.	DESIGNED	DR. BY	CHECKED	SHEET NO.	DATE
02/34	BJH	BJH	CCH	02 of 02	7/25/2013