


Record of Survey
 In Section 34, Township 5 North, Range 67 East,
 Mount Diablo Meridian

SURVEYOR'S CERTIFICATE

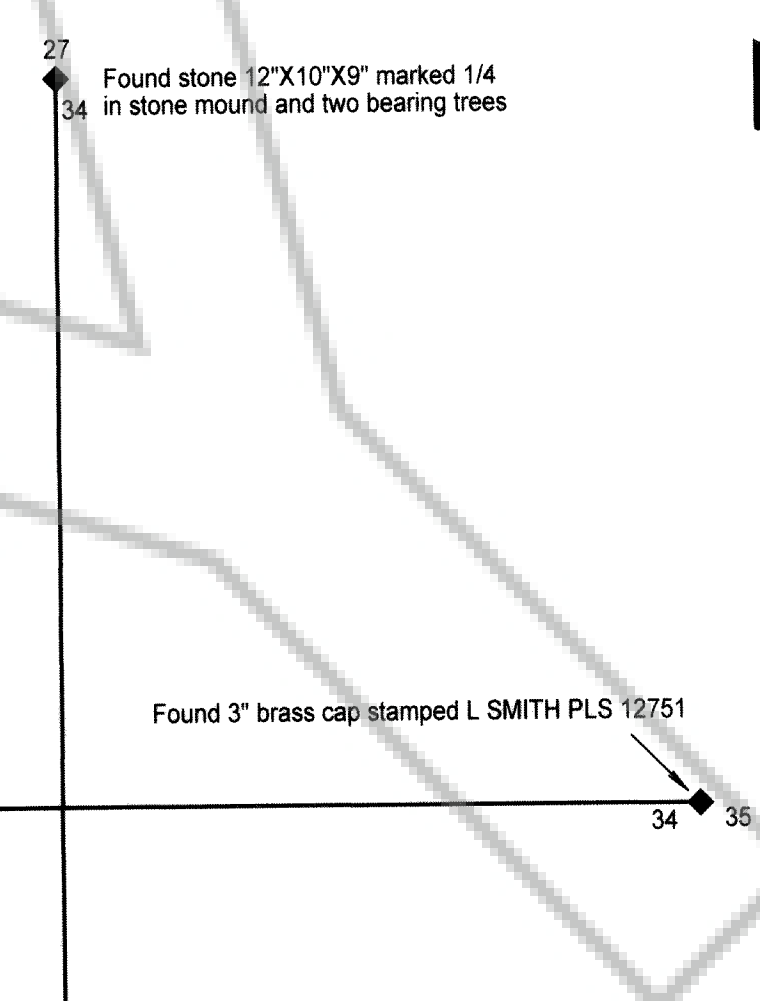
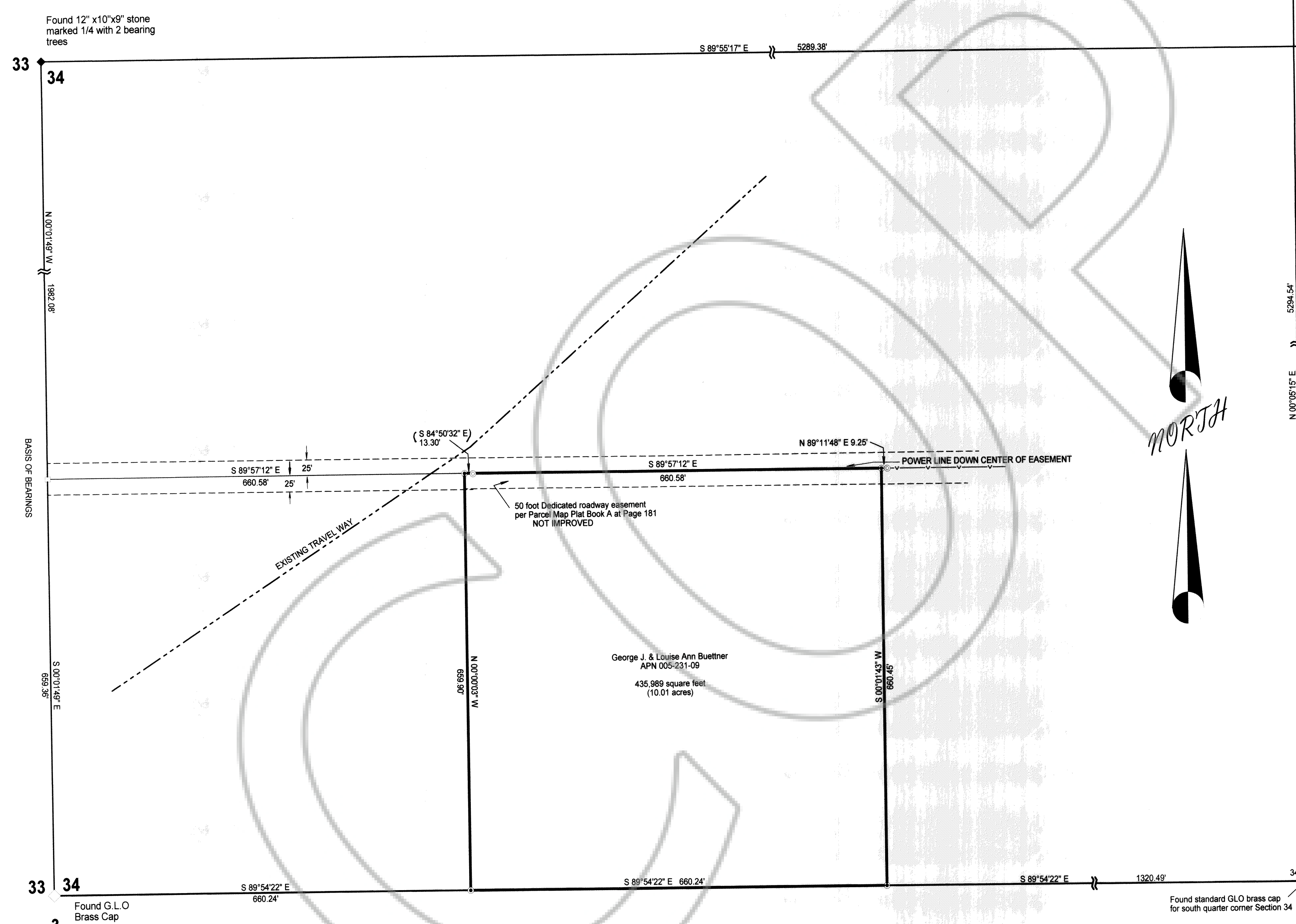
I, Lenard D. Smith, a Professional Land Surveyor licensed in the State of Nevada certify that:
 1. This plat represents the results of a survey conducted under my direct supervision at the instance of George & Louise Buettner
 2. The lands surveyed lie within Section 34 Township 5 North, Range 67 East, M.D.M. The survey was completed on ~~7/26/13~~ 8/6/13
 3. The monuments depicted on the plat are of the character shown, occupy the positions indicated, and are of sufficient number and durability.



Lenard D. Smith PLS 12751, Exp. June 30, 2014

RECORDERS CERTIFICATE

DOC # 0143787
 08/06/2013 04:45 PM
Official Record
 Recording requested by
 LEONARD SMITH
 Lincoln County - NV
 Leslie Boucher - Recorder
 Fee - \$21.00 Page 1 of 1
 8/11 Recorded By LB
 Book - 0 Page - 0099
 8143787




BASIS OF BEARING
 The basis of bearing of this map is the west line of the southwest quarter of Section 34, Township 5 North, Range 67 east, M.D.M. given in Map Plat Book A at Page 384, Lincoln County, Nevada Records given as N 00°01'49\"/>

REFERENCES
 Maps in Plat Book A, Pages 181, 278, 283, 324, 349 and 384
 Map in Plat Book C at Page 150

LEGEND

- Set #5 rebar & plastic cap stamped L SMITH PLS 12751 with guard fence post & plastic pipe marker
- Found rebar & plastic cap stamped OWENS PLS 2884
- Found rebar & plastic cap stamped L SMITH PLS 12751
- Buettner ownership deed Book 92 at Page 24
- ◇ Section corner as given
- ◆ Quarter Section corner as given



Record of Survey
 For
George J. & Louise Ann Buettner
 In Section 34, Township 5 North, Range 67 East, Mount Diablo Meridian
 Lincoln County, Nevada A.P.N. 005-231-09

Lenard Smith Land Survey
 509 Main Street
 P.O. Box 443
 Caliente, Nevada 89008
 Phone/Fax 775 726 3365
 Cell Phone 775 962 1196

By: L.D.S. Date: _____