

Official Record

Recording requested By
SOUTHERN NV WATER AUTHORITY

Lincoln County - NV

Leslie Boucher - Recorder

Fee: \$57.00 Page 1 of 19

RPTT: Recorded By: AE

Book- 280 Page- 0641

RECORDING COVER PAGE

(Must be typed or printed clearly in BLACK ink only
and avoid printing in the 1" margins of document)

APN# 008-201-01
011-020-01
005-041-02, et al.



(11 digit Assessor's Parcel Number may be obtained at:
<http://redrock.co.clark.nv.us/assrealprop/ownr.aspx>)

TITLE OF DOCUMENT
(DO NOT Abbreviate)

United States Department of the Interior Bureau of Land
Management Right-of-Way Grant / Temporary Use Permit
Serial Number N-78803

Document Title on cover page must appear EXACTLY as the first page of the
document to be recorded.

RECORDING REQUESTED BY:

Southern Nevada Water Authority

RETURN TO: Name Land Acquisition and Property Management
Address P.O. Box 99956, MS 95
City/State/Zip Las Vegas, NV 89193

MAIL TAX STATEMENT TO: (Applicable to documents transferring real property)

Name SNWA Land Acquisition
Address P.O. Box 99956, MS 95
City/State/Zip Las Vegas, NV 89193

This page provides additional information required by NRS 111.312 Sections 1-2.
An additional recording fee of \$1.00 will apply.
To print this document properly—do not use page scaling.



Issuing Office
Nevada State Office

UNITED STATES
DEPARTMENT OF THE INTERIOR
BUREAU OF LAND MANAGEMENT
RIGHT-OF-WAY GRANT/TEMPORARY USE PERMIT

SERIAL NUMBER N-78803

1. A right-of-way is hereby granted pursuant to Title V of the Federal Land Policy and Management Act of October 21, 1976 (90 Stat. 2776; 43 U.S.C. 1761), Section 301(b) of the Lincoln County Conservation, Recreation, and Development Act of November 30, 2004 (LCCRDA) (118 Stat. 2403, 16 U.S.C 1241), and Section 4 of the Southern Nevada Public Land Management Act of October 19, 1998 (SNPLMA) (112 Stat. 2343, 31 U.S.C. 6901).

2. Nature of Interest:

a. By this instrument, the Holder: Southern Nevada Water Authority
P.O. Box 99956
Las Vegas, NV 89193

receives a right to construct, operate, maintain, and terminate the Clark, Lincoln, and White Pine Counties Groundwater Development Project on public lands managed by the Bureau of Land Management (BLM) as described in Exhibit A, attached hereto. This grant includes the construction, operation, and maintenance of a water conveyance pipeline and ancillary facilities on Federal lands in Clark, Lincoln, and White Pine Counties, Nevada as described and depicted in the Southern Nevada Water Authority (SNWA) November 2012 Conceptual Plan of Development (POD), Exhibit B. The final POD, as approved by BLM, will provide final engineering details regarding the permanent and temporary needs for construction and operation of the primary water and power conveyance facilities and ancillary facilities covered under this ROW grant. This grant also includes temporary workspaces required for construction.

b. The right-of-way granted herein is for the project facilities located on public lands managed by the BLM. The right-of-way for all pipelines is 100 feet wide temporary and 100 feet wide permanent, 258 miles long, and contains 3,124 permanent acres, more or less. The right-of-way for power lines is 100 feet wide for 241 miles and 60 feet wide for 20 miles, and contains 3,060 permanent acres, more or less. Permanent roads are located primarily within the boundaries of the pipeline and power line rights-of-ways; the right-of-way for access roads not encompassed within the pipeline and power line right-of-way is 20 feet wide, 42 miles, and 101 acres, more or less.

c. The right-of-way granted herein approves the following primary water and power conveyance facilities located on public lands managed by the BLM:

- Main and Lateral Pipelines – approximately 258 miles of buried water pipelines, between 16 and 84 inches in diameter – this includes a fiber-optic cable telemetry system;
- Pumping Stations – three (3) pumping station facilities;
- Regulation Tanks – five (5) regulating tanks, each approximately 3 to 10 million gallons in capacity;



- Pressure Reducing Stations – three (3) facilities;
 - Buried Storage Reservoir – a 40 million gallon buried storage reservoir;
 - Water Treatment Facility (WTF) – up to 110 million gallons per day facility;
 - Power Facilities – approximately 261 miles of 230 kilovolt (kv), 69 kv, and 25 kv overhead power lines, two (2) primary electrical substations (230 to 69kv), and four (4) secondary substations (69 kv to 25 kv);
 - Access Roads – approximately 300 miles of mostly existing roads; and
 - Temporary Construction Sites -- staging areas (3-acre sites placed approximately every 3 miles), plant nursery sites, and seven (7) borrow pits.
- d. This instrument is issued in perpetuity from its effective date unless, prior thereto, it is relinquished, abandoned, terminated, or modified pursuant to the terms and conditions of this instrument or of any applicable Federal law or regulation.
- e. In the event of early relinquishment, abandonment, or termination, the provisions of this instrument, to the extent applicable, shall continue in effect and shall be binding on the Holder, its successors, or assigns, until they have fully satisfied the obligations and/or liabilities accruing herein before or on account of the expiration, or prior termination, of the grant.
3. For and in consideration of the rights granted, the Holder agrees to pay the BLM fair market value rental as determined by the authorized officer unless specifically exempted from such payment by regulation or statute. Provided, however, that the rental may be adjusted by the authorized officer, whenever necessary, to reflect changes in the fair market rental value as determined by the application of sound business management principles, and so far as practicable and feasible, in accordance with comparable commercial practices.

In accordance with the LCCRDA, Title III, Sec. 301 (b)(2), which states that rights-of-way granted under LCCRDA [sec.301(b)(1)] shall not require the payment of rental, those portions of this right-of-way (or grant) located in Lincoln and Clark counties are exempt from payment of a rental fee.

4. Terms and Conditions:
- a. Prior to initiating any on-the-ground activities under this right-of-way, the Holder shall obtain a *Notice to Proceed* from the BLM Nevada State Office – Groundwater Projects Office.
 - b. This grant or permit is issued subject to the Holder's compliance with all applicable regulations contained in Title 43 Code of Federal Regulations part 2800.
 - c. Upon relinquishment or abandonment of the grant, termination by the authorized officer will require all improvements be removed from the public lands within 5 years, or otherwise disposed of as provided in the exhibits referenced in paragraph (4)(e) or as directed by the authorized officer.
 - d. Each grant issued pursuant to the authority of paragraph (1) for a term of 20 years or more shall, at a minimum, be reviewed by the authorized officer at the end of the 20th year and at regular intervals thereafter not to exceed 10 years. Provided, however, that a right-of-way or permit granted herein may be reviewed at any time deemed necessary by the authorized officer.



- e. The stipulations, plans, maps, or designs set forth in Exhibit(s) B and C, attached hereto, are incorporated into and made a part of this grant instrument as fully and effectively as if they were set forth herein in their entirety. All Project maps are attached in Exhibit B (however, revised design maps will be submitted as part of the POD as provided in section 2(a).
- f. This grant is issued subject to the Programmatic Agreement among the U.S. Department of the Interior, Bureau of Land Management, Nevada, the Nevada State Historic Preservation Officer, the Advisory Council on Historic Preservation, and the Southern Nevada Water Authority regarding National Historic Preservation Act Section 106 Compliance as set forth in Exhibit D attached hereto.
- g. This grant is issued subject to the 2008 Ely Resource Management Plan (RMP) and the 1998 Las Vegas RMP and all applicable Best Management Practices contained therein or within any land use plan developed for the grant area that supersedes or amends these RMPs.
- h. This grant is issued subject to BLM approval of a final Construction, Operation, Maintenance, Monitoring, Management, and Mitigation Plan (COM Plan) which provides a comprehensive monitoring, management and mitigation program. A completed, BLM-approved Final POD is required prior to completing a COM Plan. A framework of the COM Plan is found in Exhibit E attached hereto.
- i. A variance to any term and condition or stipulation of this grant may be requested by the Holder and will be considered by the Authorized Officer on a case-by-case basis as prescribed in the COM Plan.
- j. Failure of the Holder to comply with applicable law or any provision of this right-of-way grant or permit shall constitute grounds for suspension or termination thereof in accordance with applicable law.
- k. The Holder shall perform all operations in a good and workmanlike manner so as to ensure protection of the environment and the health and safety of the public.



0143771

Book 280
Page 615

08/05/2013
Page 5 of 10

IN WITNESS WHEREOF, The undersigned agrees to the terms and conditions of this right-of-way grant or permit.

Patricia Mulroy
(Signature of Holder)
Patricia Mulroy
General Manager
(Title)

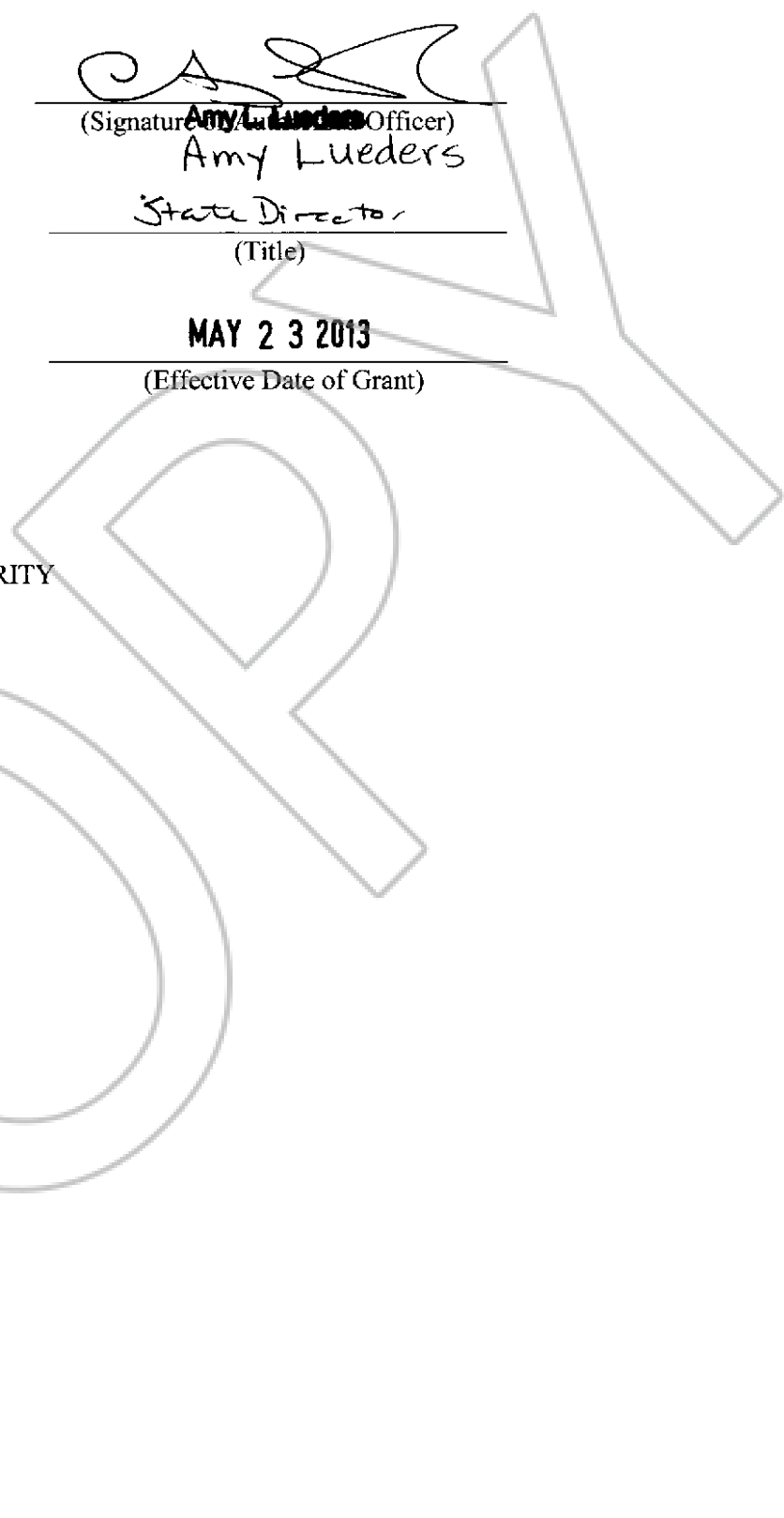
Amy Lueders
(Signature of State Officer)
Amy Lueders
State Director
(Title)

5-16-13
(Date)

MAY 23 2013
(Effective Date of Grant)

SOUTHERN NEVADA WATER AUTHORITY
APPROVED AS TO FORM:

Dana Walsh
Dana R. Walsh, Deputy Counsel



**Exhibit A****Right-of-Way
NV-78803****Legal Description
Southern Nevada Water Authority**

<u>Township</u>	<u>Range</u>	<u>Section</u>	<u>Aliquot Part Descriptions</u>
17N	64E	17	SWSW
17N	64E	18	SESE
17N	64E	20	W2NW, W2SW
17N	64E	29	W2NW, SW
17N	64E	32	E2NW, NWNW, E2SW
16N	64E	5	LOT 3, SENW, E2SW, SWSE
16N	64E	8	W2SWNE, W2NWNW, NENW, SWSE, S2NWSE, NWNWSE
16N	64E	17	W2NE, W2SE
16N	64E	20	NE, N2SE, SESE
16N	64E	29	E2NE, E2SE
16N	64E	32	E2NE, E2SE
16N	64E	33	W2SW
15N	64E	4	LOTS 1,2, SENE, E2SE
15N	64E	9	NENE
15N	64E	10	W2NW, SENW, NESW, W2SE, SESE
15N	66E	13	SWNE, E2SW, W2SE
15N	64E	14	W2NW, S2SE, NWSE
15N	64E	15	NENE
15N	64E	23	N2NE, SENE
15N	64E	24	W2NW, SENW, E2SW, NWSW, SWSE
15N	64E	25	N2NE
15N	66E	24	W2NW, NENW, W2SW
15N	66E	25	W2NW, NWSW
15N	66E	26	SENE, E2SE
15N	66E	35	E2NE, SE
14N	66E	2	LOT2, SWNE, S2SW, W2SE
14N	66E	3	S2SW, S2SE
14N	66E	4	LOT 7, SWSE
14N	66E	11	W2NE, E2NW, E2SW, SWSW
14N	66E	14	NW, W2SW
14N	66E	15	SESE
14N	66E	22	E2NE, E2SE



0143771

Book: 280
Page: 61708/05/2013
Page: 7 of 16

<u>Township</u>	<u>Range</u>	<u>Section</u>	<u>Aliquot Part Descriptions</u>
14N	66E	23	W2NW
14N	66E	27	NE, W2SE
14N	66E	33	LOTS 3, 7
14N	66E	34	W2NE, NENW, S2NW, N2SW, W2SWSWSW, N2SWSW
13N	66E	3	LOT 4, S2NW, W2SE, N2SW, SESW
13N	66E	4	LOT 1, SENE
13N	66E	10	NE, E2SE
13N	66E	11	SWSW
13N	66E	14	W2NW, SENW, SW
13N	66E	15	NENE
13N	66E	23	W2NE, E2NW, SE,
13N	66E	25	SWNW, W2SW, SESW
13N	66E	26	E2NE, NWNE, NESE
13N	66E	36	NW, E2SW, W2SE
12N	66E	1	LOT 2, S2NE, E2SE, NWSE
12N	66E	12	NE, SESW, W2SE
12N	66E	13	NWNE, E2NW, SW
12N	66E	23	SENE, E2SE
12N	66E	24	W2NW, W2SW
12N	66E	26	NE, SE
12N	66E	35	W2NE, E2NW, SWSW, E2SW
11N	66E	2	LOTS 3, 4, SWNW, W2SW
11N	66E	3	E2SE
11N	66E	10	E2NE, W2SE, NESE
11N	66E	15	W2NE, SENW, E2SW, NWSE
11N	66E	21	SESE
11N	66E	22	NW, W2SW, NESW
11N	66E	27	S2NW, NWNW, E2SW, NWSE, S2SE
11N	66E	28	NENE
11N	66E	34	E2NE, NWNE
11N	66E	35	SWNW, E2SW, NWSW, SWSE
10N	66E	1	UNSURVEYED
10N	66E	2	UNSURVEYED
10N	67E	6	UNSURVEYED
10N	67E	7	UNSURVEYED
10N	67E	8	UNSURVEYED
10N	67E	16	UNSURVEYED
10N	67E	17	UNSURVEYED
10N	67E	21	UNSURVEYED
10N	67E	27	UNSURVEYED



<u>Township</u>	<u>Range</u>	<u>Section</u>	<u>Aliquot Part Descriptions</u>
10N	67E	28	UNSURVEYED
10N	67E	34	UNSURVEYED
10N	67E	35	UNSURVEYED
9N	68E	31	UNSURVEYED
9N	67E	2	LOTS 3, 4, S2NW, E2SW, NWSW
9N	67E	3	LOT1, SENE
9N	67E	11	E2NW, E2SW, SWSE
9N	67E	13	SWSW
9N	67E	14	NWNE, S2NE, NENW, E2SE, NWSE
9N	67E	23	NENE
9N	67E	24	W2NW, SENW, E2SW, NWSW
9N	67E	25	W2NE, NENW, SE
9N	67E	36	E2NE
8N	68E	6	UNSURVEYED
8N	68E	7	UNSURVEYED
8N	68E	8	UNSURVEYED
8N	68E	16	UNSURVEYED
8N	68E	17	UNSURVEYED
8N	68E	20	UNSURVEYED
8N	68E	21	UNSURVEYED
8N	68E	28	UNSURVEYED
8N	68E	31	UNSURVEYED
8N	68E	32	UNSURVEYED
8N	68E	33	UNSURVEYED
8N	64E	27	NW, W2SW
8N	64E	34	W2NW, W2SW
7N	64E	3	LOT 3, 4, NWSW, SWNW, SWSW
7N	64E	4	E2SE, SWSE
7N	64E	9	NENE, W2NE, SENW, E2SW, NWSE
7N	64E	16	E2NW, SWNW, SW
7N	64E	20	E2SE
7N	64E	21	W2NW, W2SW
7N	64E	28	W2NW
7N	64E	29	E2NE, E2SE
7N	64E	32	NE, W2SE
7N	65E	9	UNSURVEYED
7N	65E	10	UNSURVEYED
7N	65E	14	UNSURVEYED
7N	65E	15	N2NE, SENE, N2NW
7N	65E	16	UNSURVEYED



0143771

Book 290
Page: 64908/05/2013
Page 9 of 10

<u>Township</u>	<u>Range</u>	<u>Section</u>	<u>Aliquot Part Descriptions</u>
7N	65E	17	UNSURVEYED
7N	65E	20	W2NE, SENW, SW, NWSE
7N	65E	23	UNSURVEYED
7N	65E	24	UNSURVEYED
7N	65E	29	UNSURVEYED
7N	65E	30	UNSURVEYED
7N	65E	31	UNSURVEYED
7N	66E	19	LOTS 1, 2, W2NE, E2NW, N2SE, SESE, SENE
7N	66E	20	UNSURVEYED
7N	66E	28	SWSW
7N	66E	29	SWNE, N2NW, SENW, N2SE, SESE
7N	66E	33	SWNE, NW, NESW, N2SE
7N	66E	34	N2SW, N2SE
7N	66E	35	SW, SE
7N	66E	36	SW, S2SE
7N	67E	1	UNSURVEYED
7N	67E	11	UNSURVEYED
7N	67E	12	UNSURVEYED
7N	67E	13	UNSURVEYED
7N	67E	14	UNSURVEYED
7N	67E	15	UNSURVEYED
7N	67E	21	UNSURVEYED
7N	67E	22	UNSURVEYED
7N	67E	28	UNSURVEYED
7N	67E	29	UNSURVEYED
7N	67E	31	UNSURVEYED
7N	67E	32	UNSURVEYED
7N	68E	6	UNSURVEYED
6N	63E	25	E2SE, SWSE
6N	63E	35	SESE
6N	63E	36	W2NE, E2NW, SW
6N	64E	1	E2SE
6N	64E	5	LOT 2, SWNE, E2SW, W2SE
6N	64E	8	E2NW, W2NW, W2SW
6N	64E	12	E2NE, SWNE, W2SE, NESE
6N	64E	13	W2NE, E2NW, SW
6N	64E	17	W2NW, W2SW
6N	64E	18	SENE, E2SE
6N	64E	19	E2NE, SWNE, SESW, W2SE, NESE
6N	64E	20	S2NE, NWNE, N2NW, SENW



<u>Township</u>	<u>Range</u>	<u>Section</u>	<u>Aliquot Part Descriptions</u>
6N	64E	21	S2NE, NENW, S2NW, N2SE
6N	64E	22	S2NW, SW
6N	64E	23	SENE, E2SE
6N	64E	24	W2NW, NWSW
6N	64E	26	NE, W2SW, SE
6N	64E	27	S2NE, NWNE, NENW, E2SE, NWSE
6N	64E	30	LOTS 1 - 3, E2NW
6N	64E	35	W2NE, E2NW, NWNW, E2SW, NWSE
6N	65E	6	UNSURVEYED
6N	65E	7	UNSURVEYED
6N	66E	1	LOTS 5, 6
6N	67E	6	LOTS 3, 4, SWNW
5N	63E	1	UNSURVEYED
5N	63E	2	UNSURVEYED
5N	63E	11	UNSURVEYED
5N	63E	14	UNSURVEYED
5N	63E	15	UNSURVEYED
5N	64E	2	UNSURVEYED
5N	64E	11	UNSURVEYED
5N	64E	14	UNSURVEYED
5N	64E	22	UNSURVEYED
5N	64E	23	UNSURVEYED
5N	64E	27	UNSURVEYED
5N	64E	33	UNSURVEYED
5N	64E	34	UNSURVEYED
4N	64E	4	UNSURVEYED
4N	64E	8	UNSURVEYED
4N	64E	9	UNSURVEYED
4N	64E	17	UNSURVEYED
4N	64E	20	UNSURVEYED
4N	64E	29	UNSURVEYED
4N	64E	30	UNSURVEYED
4N	64E	31	UNSURVEYED
4N	64E	32	UNSURVEYED
3N	64E	6	LOT 1, SENE, E2SE
3N	64E	7	E2NE, E2SE
3N	64E	8	SWNW, W2SW
3N	64E	17	W2NW, W2SW
3N	64E	18	E2NE
3N	64E	20	W2NW, W2SW



<u>Township</u>	<u>Range</u>	<u>Section</u>	<u>Aliquot Part Descriptions</u>
3N	64E	29	NW, E2SW, W2SE
3N	64E	32	NE, E2SE
3N	64E	33	W2SW
2N	64E	4	LOTS 3, 4, SWNE, SENW, SE
2N	64E	9	E2NE
2N	64E	10	W2NW, SW
2N	64E	14	SWSW
2N	64E	15	W2NE, E2NW, SESE, N2SE
2N	64E	22	NENE
2N	64E	23	W2NW, SW
2N	64E	26	W2NE, E2NW, SESE, W2SE
2N	64E	35	E2NE, NWNE, NESE
2N	64E	36	SWNW, W2SW
1N	64E	1	LOTS 3, 4, SWNE, SENW, SE
1N	64E	12	E2NE, NWNE, E2SE
1N	64E	13	E2NE, E2SE
1N	64E	24	E2NE, E2SE
1N	64E	25	E2NE, E2SE
1N	64E	36	E2NE, E2SE
1S	65E	6	LOTS 7, 10, 11
1S	65E	7	LOTS 5, 6, 11, 12, 14, 19
1S	65E	18	LOTS 6, 11, 14, 19
1S	65E	19	W2NE, W2SE
1S	65E	30	W2NE, E2NW, E2SW, W2SE
1S	65E	31	W2NE, E2NW, E2SW, W2SE
2S	65E	6	LOTS 2, 3, SENW, E2SW
2S	65E	7	NWNE, E2NW, E2SW
2S	65E	18	E2NW, E2SW
2S	65E	19	E2NW, E2SW
2S	65E	30	E2NW, E2SW
2S	65E	31	E2NW, E2SW
3S	64E	13	SENE, E2SE
3S	64E	24	NE, E2SW, NESE, W2SE
3S	64E	25	W2NE, S2NW, NENW, SW
3S	64E	35	E2NE, SE
3S	64E	36	W2NW, NWSW
3S	65E	6	LOT 3, SENW, E2SW
3S	65E	7	LOTS 1 - 4, E2NW, E2SW
3S	65E	18	LOTS 1 - 4, E2NW
4S	64E	2	LOTS 1 - 3, SWNE, SENW, E2SW, SWSW, W2SE
4S	64E	7	SENE, E2SE



<u>Township</u>	<u>Range</u>	<u>Section</u>	<u>Aliquot Part Descriptions</u>
4S	64E	8	S2NE, S2NW
4S	64E	9	N2NE, SWNE, NW
4S	64E	10	N2NE, N2NW, E2SE
4S	64E	11	NW, NESW, W2SW
4S	64E	14	NWNW
4S	64E	15	E2NE, SWNE, W2SE, NESE
4S	64E	18	NE, W2SE
4S	64E	19	W2NE, SENW, E2SW, SWSW, NWSE
4S	64E	22	W2NE, E2NW, SW
4S	64E	27	W2NW, NWSW
4S	64E	28	E2NE, E2SE, SWSE
4S	64E	30	LOTS 1 - 4, E2NW
4S	64E	31	LOTS 1 - 4
4S	64E	33	NENE, W2NE, E2SW, W2SE
5S	63E	12	UNSURVEYED
5S	63E	13	UNSURVEYED
5S	63E	24	UNSURVEYED
5S	63E	25	UNSURVEYED
5S	63E	36	UNSURVEYED
5S	64E	4	LOTS 1, 2, S2NE, E2SW, W2SE
5S	64E	6	LOT 3, SENW, E2SW
5S	64E	7	LOTS 1 - 4, E2NW
5S	64E	8	SESE
5S	64E	9	E2NW, SWNW, W2SW, NESW
5S	64E	16	NWNW
5S	64E	17	E2NE, SE
5S	64E	20	W2NE, E2NW, E2SW, SWSW
5S	64E	29	W2NW, NENW, W2SW
5S	64E	30	E2SE
5S	64E	31	NE, SESW, W2SE
6S	63E	1	UNSURVEYED
6S	63E	12	UNSURVEYED
6S	63E	13	UNSURVEYED
6S	63E	23	UNSURVEYED
6S	63E	24	UNSURVEYED
6S	63E	25	UNSURVEYED
6S	63E	26	UNSURVEYED
6S	63E	35	UNSURVEYED
6S	64E	6	Lots 3, 5 - 7, SENW, NESW
6S	64E	7	LOT 1



<u>Township</u>	<u>Range</u>	<u>Section</u>	<u>Aliquot Part Descriptions</u>
7S	63E	2	UNSURVEYED
7S	63E	3	UNSURVEYED
7S	63E	10	UNSURVEYED
7S	63E	15	UNSURVEYED
7S	63E	16	UNSURVEYED
7S	63E	21	UNSURVEYED
7S	63E	22	UNSURVEYED
7S	63E	28	UNSURVEYED
7S	63E	32	UNSURVEYED
7S	63E	33	UNSURVEYED
8S	63E	5	UNSURVEYED
8S	63E	7	UNSURVEYED
8S	63E	8	UNSURVEYED
8S	63E	17	UNSURVEYED
8S	63E	18	UNSURVEYED
8S	63E	19	UNSURVEYED
8S	62E	24	UNSURVEYED
8S	62E	25	UNSURVEYED
8S	62E	26	UNSURVEYED
8S	62E	34	UNSURVEYED
8S	62E	35	UNSURVEYED
8S	62E	36	UNSURVEYED
9S	62E	2	LOTS 3, 4, W2SWSW, W2NWSW
9S	62E	3	LOTS 1,2, S2NE, SE
9S	62E	10	NE, E2SE
9S	62E	11	SWNW, W2NWNW, SESW, W2SW
9S	62E	14	NW, E2SW
9S	62E	15	E2NE, E2SE
9S	62E	22	E2NE, E2SE
9S	62E	23	SWNE, E2NW, W2SW, NESW, W2SE
9S	62E	26	W2NE, W2NW, N2SW, SESW, W2SE, SESE
9S	62E	27	NENE
9S	62E	35	LOT 4, NE, NESE
10S	62E	1	LOT 4, SWNW, W2SW
10S	62E	2	LOT 1, SENE, NESE
10S	62E	12	W2NW, SENW, SW
10S	62E	13	LOTS 2, 7, 9, E2NW
10S	62E	24	LOTS 2, 3, W2SE
10S	62E	25	W2SESE
10S	62E	36	NENE, E2NWNE, S2NE, SE



0143771

Book 28C
Page 63408/05/2013
Page 14 of 19

<u>Township</u>	<u>Range</u>	<u>Section</u>	<u>Aliquot Part Descriptions</u>
11S	62E	1	LOT 1, SENE, E2SE
11S	62E	6	NWNW, SWSW
11S	62E	12	E2NE, E2SE
11S	62E	13	E2NE
11S	63E	7	LOTS 2, 3, 4
11S	63E	18	LOTS 1 - 4
11S	63E	19	LOTS 8-11, 17-20, SESW
11S	63E	30	LOTS 5 - 14, NENW
11S	63E	31	LOTS 7, 8, 9, 10, 13, 14, 15, 16, 17, 18
12S	63E	6	LOTS 6, 7, 11 - 14, 19, 21, 22, SESW
12S	63E	7	LOTS 6, 7, 11, 12, 15, 16, E2NW
12S	63E	18	LOTS 7, 11, 12, 16, 17, 18, 22, 23
12S	63E	19	LOTS 6, 7, 12, 13, 16, 17, 22, 23
12S	63E	29	LOT 14
12S	63E	30	LOTS 6, 7, 9, 16
12S	63E	31	E2NE
12S	63E	32	LOTS 2, 3, 6, 7
13S	63E	5	LOTS 6,7, 9, 12, 13, 16, 17
13S	63E	8	LOTS 3, 4, 7, 8, 12, 13, 17
13S	63E	17	LOTS 2, 3, 6, 7, SWNE, SENW, W2SE
13S	63E	20	LOTS 2, 7, 10, W2NE, SESE, NWSE
13S	63E	28	SWNW, W2SW
13S	63E	29	E2NE, E2SE
13S	63E	32	NENE
13S	63E	33	W2NW, SENW, W2SW
13.5S	63E	32	UNSURVEYED
13.5S	63E	33	UNSURVEYED
14S	63E	4	UNSURVEYED
14S	63E	9	UNSURVEYED
14S	63E	16	UNSURVEYED
14S	63E	21	UNSURVEYED
14S	63E	28	UNSURVEYED
14S	63E	33	UNSURVEYED
15S	63E	3	UNSURVEYED
15S	63E	4	UNSURVEYED
15S	63E	9	UNSURVEYED
15S	63E	10	UNSURVEYED
15S	63E	15	UNSURVEYED
15S	63E	22	UNSURVEYED
15S	63E	27	UNSURVEYED



0143771

Book 280
Page 35508/05/2013
Page 15 of 19

<u>Township</u>	<u>Range</u>	<u>Section</u>	<u>Aliquot Part Descriptions</u>
15S	63E	34	UNSURVEYED
16S	63E	3	LOT 4, SWNW, NWSW
16S	63E	4	LOT 1, SENE, SE
16S	63E	9	NE, E2SW, W2SE
16S	63E	16	W2NE, SWNW, E2NW, SW
16S	63E	20	SENE, E2SE
16S	63E	21	NENW, W2NW, W2SW
16S	63E	28	NWNW
16S	63E	29	NE, SE
16S	63E	32	NENE, W2NE, E2SW, W2SE, SENW
17S	63E	8	SESE
17S	63E	9	LOTS 3, 4, S2NW, SW
17S	63E	16	W2NW, W2SW
17S	63E	17	E2NE, E2SE
17S	63E	20	E2NE, SE
17S	63E	21	W2NW
17S	63E	29	NE, W2SE, NESE
17S	63E	32	LOTS 7 - 10, 13 - 18, NW
18S	63E	5	LOTS 6 - 10, 14 - 18, W2SW, SWNW
18S	63E	8	LOTS 2 - 8, 11 - 16
18S	63E	17	LOTS 3 - 6, 11, 12
18S	63E	18	LOTS 5 - 8, E2NE
18S	63E	19	LOTS 5 - 12, NWSE
18S	63E	20	LOT 7
18S	63E	29	LOTS 3 - 6, 19, 21 - 23
18S	63E	30	LOTS 5, 6, 8, 9, SENE
18S	63E	31	LOTS 6 - 10, 14, 15
19S	62E	12	E2NE, E2SE, SWSE
19S	62E	13	N2NE, N2NW
19S	62E	14	NE, S2NW
19S	62E	18	LOTS 5, 16, 17, 24
19S	62E	19	LOT 5
19S	62E	20	N2NE, N2NW
19S	62E	7	SESE



Exhibit B

SNWA November 2012 Conceptual Plan of Development and Project Maps

This exhibit is available for review at:

Southern Nevada Water Authority
100 City Parkway, Suite 700
Las Vegas, NV 89106

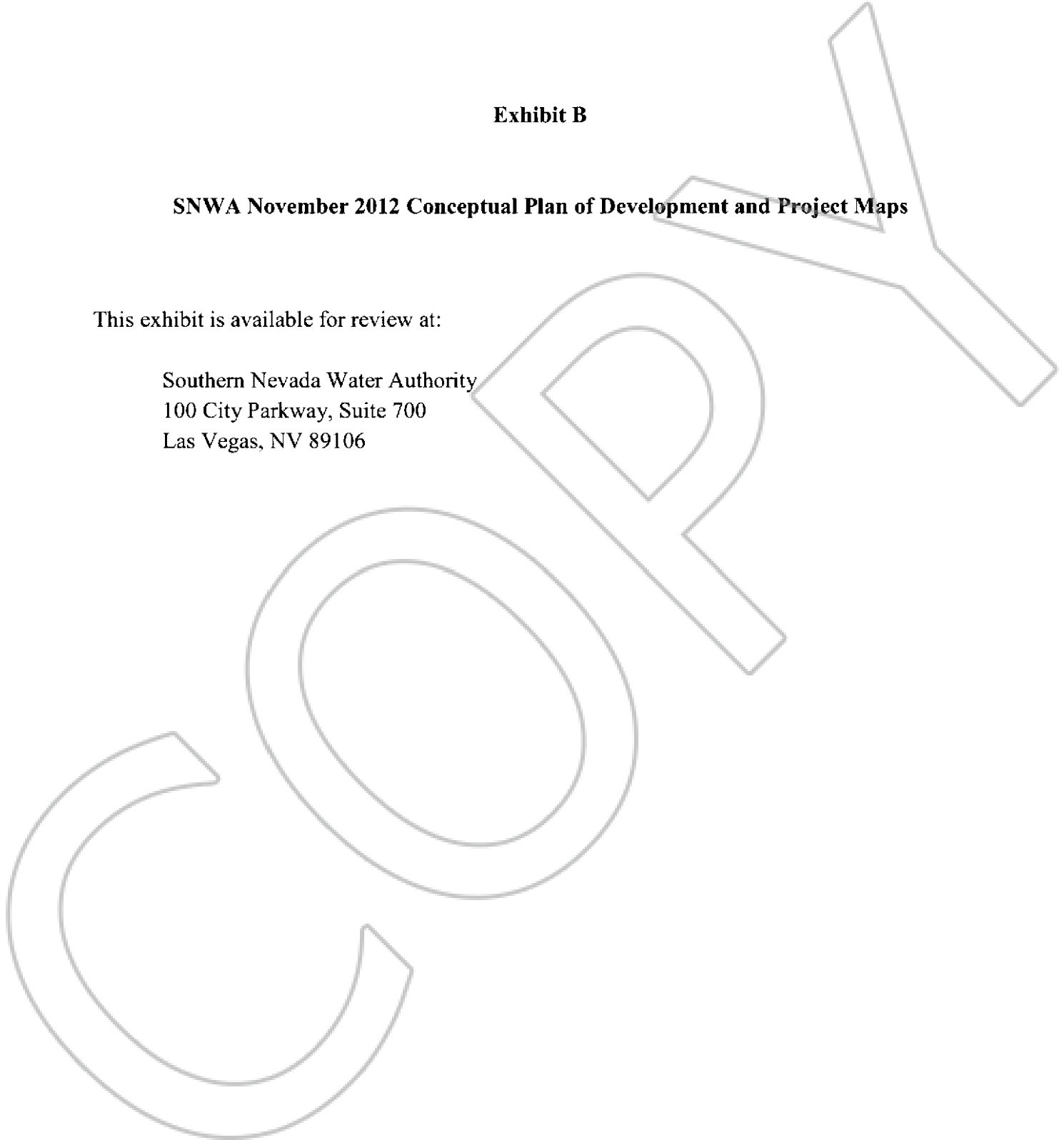




Exhibit C

**Stipulations
Southern Nevada Water Authority
Clark, Lincoln, and White Pine Counties
Groundwater Development Project**

This exhibit is available for review at:

Southern Nevada Water Authority
100 City Parkway, Suite 700
Las Vegas, NV 89106

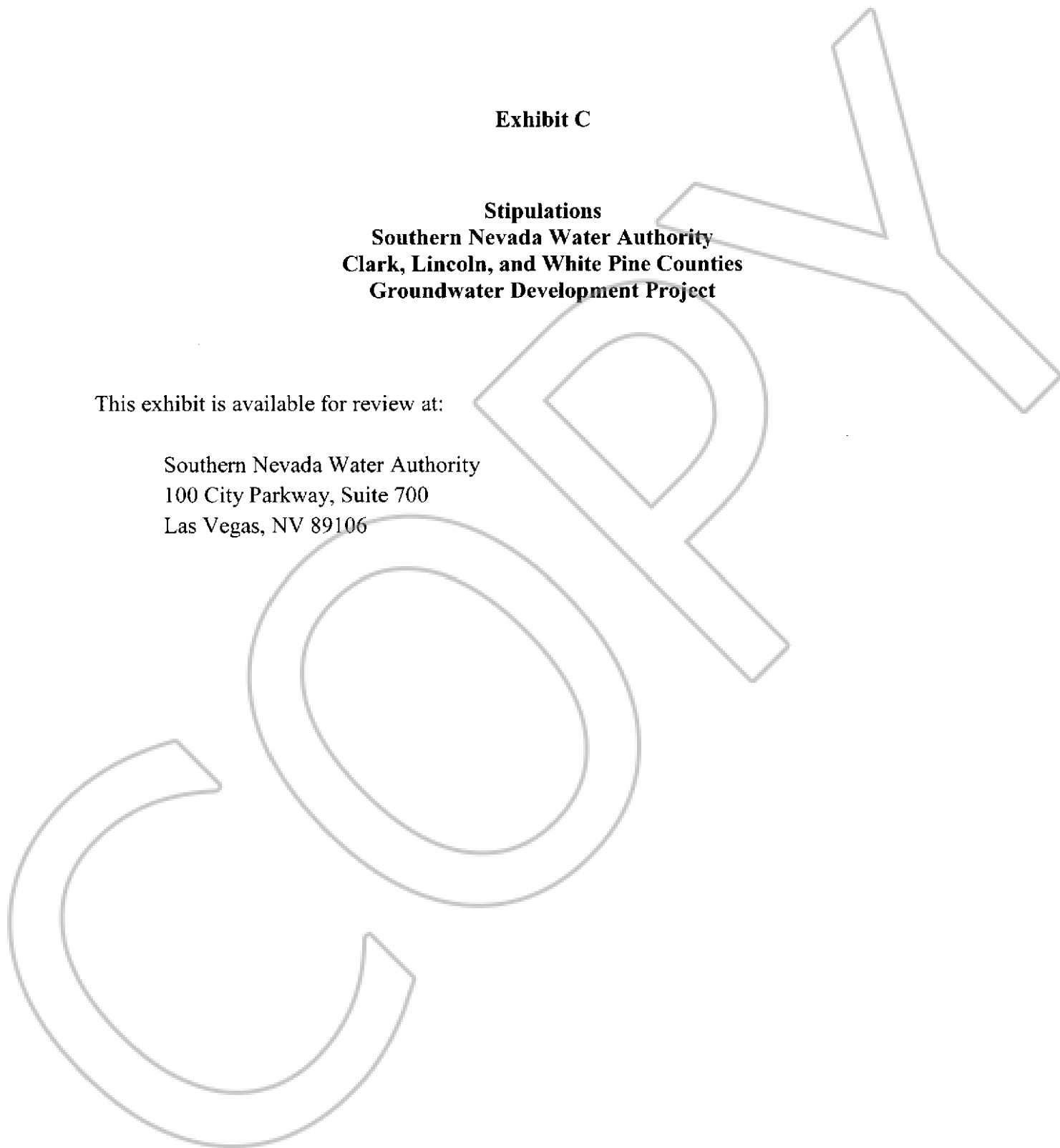




Exhibit D

**Programmatic Agreement
Among
The Department of Interior, Bureau of Land Management, Nevada,
The Nevada State Historic Preservation Officer,
The Advisory Council on Historic Preservation, and
The Southern Nevada Water Authority**

This exhibit is available for review at:

Southern Nevada Water Authority
100 City Parkway, Suite 700
Las Vegas, NV 89106



Exhibit E

COM Plan Framework

This exhibit is available for review at:

Southern Nevada Water Authority
100 City Parkway, Suite 700
Las Vegas, NV 89106

