



After recording, return to:

John C. Lacy
DeConcini McDonald
Yetwin & Lacy, P.C.
2525 E. Broadway Blvd., Suite 200
Tucson, Arizona 85716

ASSIGNMENT

FOR VALUE RECEIVED, HIGH DESERT GOLD CORPORATION, through its wholly owned subsidiary, NEVADA HIGH DESERT GOLD LLC, a Nevada limited liability company (the "Assignor") does hereby transfer, assign, and set over unto GOLD SPRINGS LLC, a Nevada limited liability company, whose address is 6100 Neil Road, Ste. 500, Reno, Nevada 89511 (the "Assignee"), all of its right, title and interest in and to the following described leases and agreements:

Lease Agreement dated effective March 19, 2010, between Assignor and Marvil Investments, LLC, a Utah limited liability company, for the Nevada, Nevada #5, Jessie, Mable, Jackenni, Duplex #2, Monitor #2, Indiana, Everest, Midnight, Ione and Reliance Patented Mining Claims (Mineral Survey Nos. 3235 and 3895) located in Section 8, Township 1 South, Range 71 East, Sections 24 and 25, Township 1 North, Range 70 East, and Sections 19 and 30, Township 1 North, Range 71 East, Mt. Diablo Mer., Lincoln County, Nevada; and


Option Agreement dated effective April 4, 2011, between Assignor, and the Beacon Group II, LLC, a Utah limited liability company, for the Talisman No. 2 Patented Mining Claim (Mineral Survey No. 2532), located in Section 32, Township 1 North, Range 71 East, Mt. Diablo Mer., Lincoln County, Nevada.

Assignee hereby accepts the obligations of the Assignor transferred hereby subject to the terms and obligations of the Operating Agreement of the GOLD SPRINGS LLC.

Dated this 25th day of September, 2012.

ASSIGNOR:


NEVADA HIGH DESERT GOLD LLC, a Nevada limited liability company

By: 
Ralph G. Fitch, Its Manager




ASSIGNEE:

GOLD SPRINGS LLC
a Nevada limited liability company

By: ,
Ralph G. Fitch, On behalf of Nevada High Desert
Gold, LLC., Managing Member

STATE OF Colorado)
) ss
County of Denver)

The foregoing instrument was acknowledged before me, the undersigned notary public, this 25th day of September, 2012, by Ralph G. Fitch, the Manager of NEVADA HIGH DESERT GOLD LLC, a Nevada limited liability company, the Assignor herein, for and on behalf of the Assignor.


Notary Public
My Commission Expires: August 10th, 2014

STATE OF Colorado)
) ss
County of Denver)

The foregoing instrument was acknowledged before me, the undersigned notary public, this 25th day of September, 2012, by Ralph G. Fitch, on behalf of Nevada High Desert Gold, LLC., the Managing Member of GOLD SPRINGS LLC, a Nevada limited liability company, the Assignee herein, for and on behalf of the Assignee.



Notary Public
My Commission Expires: August 10th, 2014



EXHIBIT A

Patented Mining Claims

<u>Claim Name</u>	<u>USMS #</u>	<u>Patent Owner</u>	<u>Legal Location Descr.</u>
Nevada	USMS 3235	Marvil Investments, LLC. 03/19/2010	situated in portions of Sections 24 and 25, Township 1 North, Range 70 East, and portions of Sections 19 and 30, Township 1 North, Range 71 East, Mt. Diablo Meridian.
Nevada #5	USMS 3235	Marvil Investments, LLC. 03/19/2010	situated in portions of Sections 24 and 25, Township 1 North, Range 70 East, and portions of Sections 19 and 30, Township 1 North, Range 71 East, Mt. Diablo Meridian.
Jessie	USMS 3235	Marvil Investments, LLC. 03/19/2010	situated in portions of Sections 24 and 25, Township 1 North, Range 70 East, and portions of Sections 19 and 30, Township 1 North, Range 71 East, Mt. Diablo Meridian.
Mable	USMS 3235	Marvil Investments, LLC. 03/19/2010	situated in portions of Sections 24 and 25, Township 1 North, Range 70 East, and portions of Sections 19 and 30, Township 1 North, Range 71 East, Mt. Diablo Meridian.
Jackenni	USMS 3235	Marvil Investments, LLC. 03/19/2010	situated in portions of Sections 24 and 25, Township 1 North, Range 70 East, and portions of Sections 19 and 30, Township 1 North, Range 71 East, Mt. Diablo Meridian.
Duplex #2	USMS 3235	Marvil Investments, LLC. 03/19/2010	situated in portions of Sections 24 and 25, Township 1 North, Range 70 East, and portions of Sections 19 and 30, Township 1 North, Range 71 East, Mt. Diablo Meridian.
Monitor #2	USMS 3235	Marvil Investments, LLC. 03/19/2010	situated in portions of Sections 24 and 25, Township 1 North, Range 70 East, and portions of Sections 19 and 30, Township 1 North, Range 71 East, Mt. Diablo Meridian.
Indiana	USMS 3235	Marvil Investments, LLC. 03/19/2010	situated in portions of Sections 24 and 25, Township 1 North, Range 70 East, and portions of Sections 19 and 30, Township 1 North, Range 71 East, Mt. Diablo Meridian.
Everest	USMS 3895	Marvil Investments, LLC. 03/19/2010	situated in portions of Section 8, Township 1 South, Range 70 East, Mt. Diablo Meridian.
Midnight	USMS 3895	Marvil Investments, LLC. 03/19/2010	situated in portions of Section 8, Township 1 South, Range 70 East, Mt. Diablo Meridian.
ione	USMS 3895	Marvil Investments, LLC. 03/19/2010	situated in portions of Section 8, Township 1 South, Range 70 East, Mt. Diablo Meridian.
Reliance	USMS 3895	Marvil Investments, LLC. 03/19/2010	situated in portions of Section 8, Township 1 South, Range 70 East, Mt. Diablo Meridian.



0142262

Book 275
Page 295

12/04/2012
Page 4 of 4

EXHIBIT A

Patented Mining Claims

Claim Name

Talisman No. 2

Patent Owner

Beacon Group II, LLC. 04/04/2011

Legal Location Descr.

situated in portions of Section 32, Township 1 North, Range 71 East,
Mt. Diablo Meridian.

SOOPY