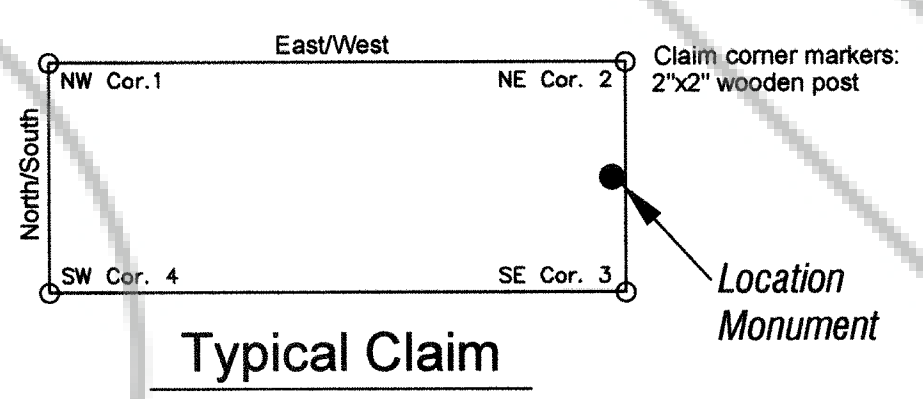
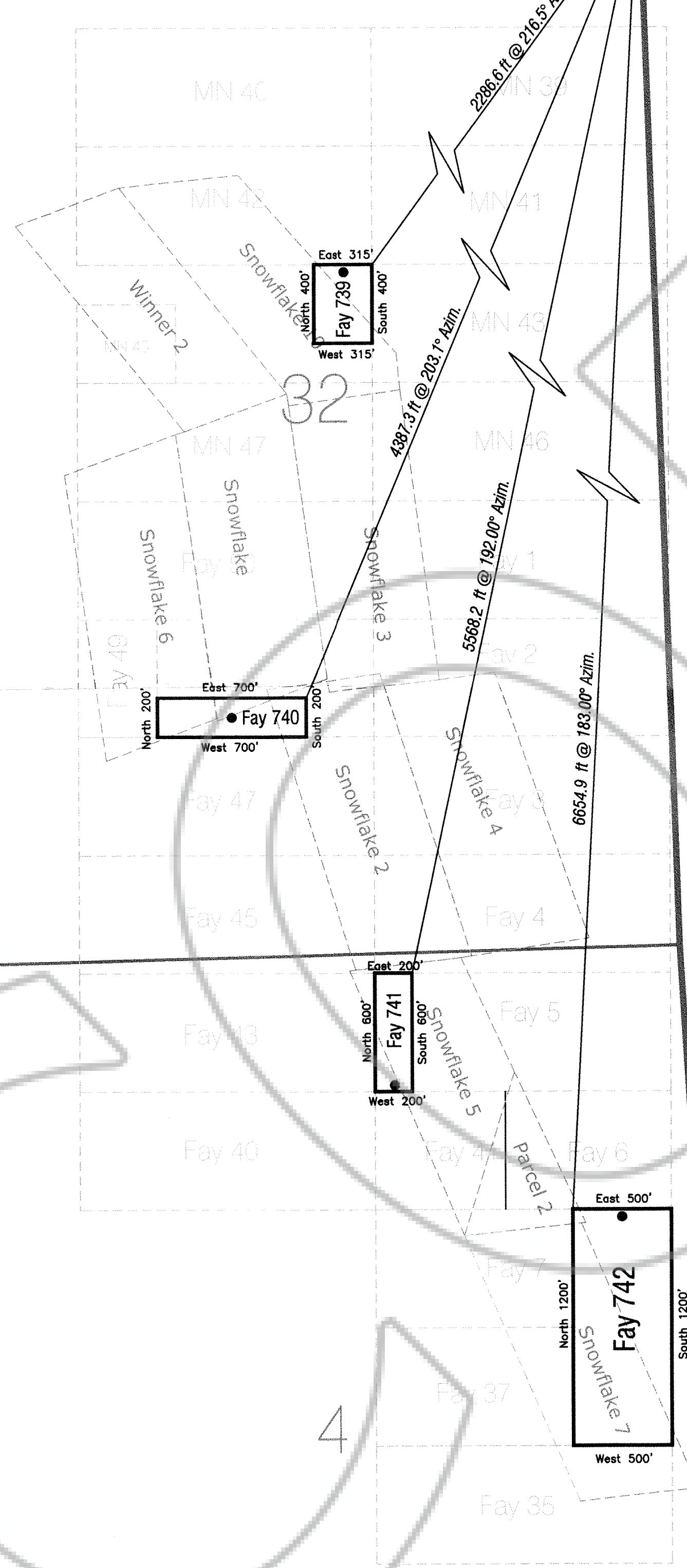


R71E MDB&M

29

(Found Section Corner)
SE Corner
Sec. 29
T1N-R71E
MDB&M
(Nevada) 29

32

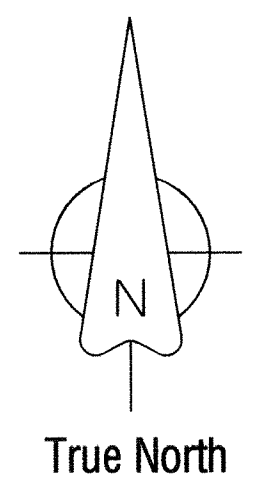


Location Dates:

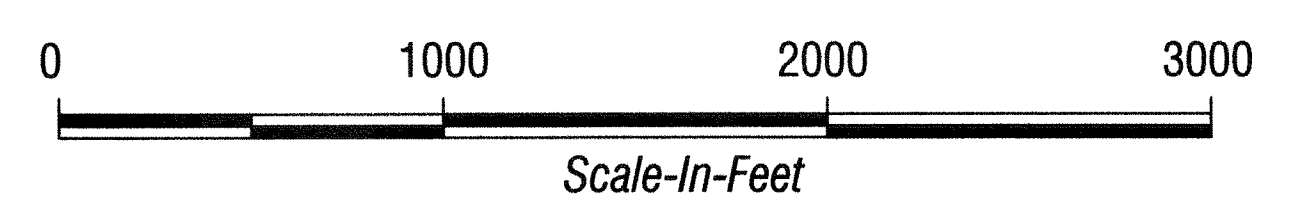
Fay 739 located on 2nd day of September, 2012.
Fay 740 located on 2nd day of September, 2012.
Fay 741 located on 2nd day of September, 2012.
Fay 742 located on 2nd day of September, 2012.

Locator:

Nevada High Desert Gold, LLC
2696 S. Colorado Blvd.
Suite 240
Denver, Colorado 80222



DOC # 0142240
11/27/2012 03:48 PM
Official Record
Recording requested by
NEVADA HIGH DESERT GOLD, LLC
Lincoln County - NV
Leslie Boucher - Recorder
Fee: \$64.00 Page 1 of 1
RPTT Recorded By: RE
Book- 275 Page- 0346
0142240



 High Desert Gold Corp. 2696 S. Colorado Blvd. Suite 240 Denver, Colorado 80222		<h2>Gold Springs Project</h2> <h3>FAY LODE CLAIMS</h3> <p>Lincoln Co., Nevada</p>	
DRAWN BY:	DATE	PROJECT NO:	PROJECT:
GEOLOGY BY:	DATE	Gold Springs	REV
LAST REVISION:	DATE		A