

SE Corner Sec. 29
T1N-R71E
MDB&M
(Nevada)

29

32

(Found Section Corner)

R71E MDB&M

4

35

FAY 33

Fay 16

Fay 17

FAY 31

Fay 18

Fay 19

FAY 29

Fay 715

FAY 28

FAY 27

FAY 26

FAY 25

Fay 714

West - 600'

9,652 ft @ 180° Azim.

North - 3000'

South - 3000'

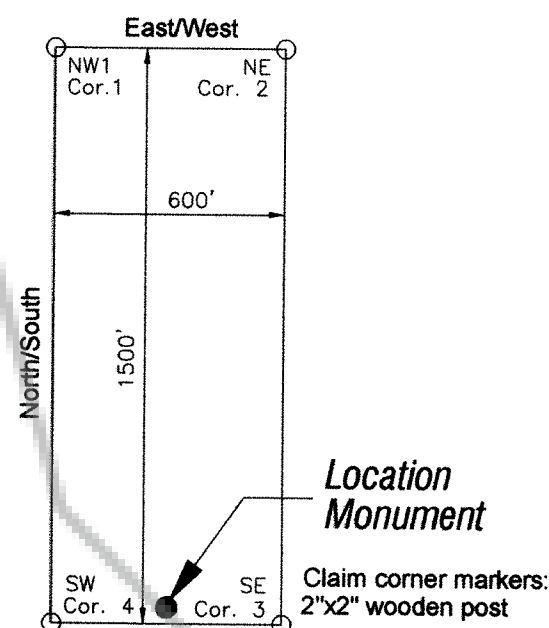
T
1
S

9

2

Lincoln Co., Nevada

Iron Co., Utah



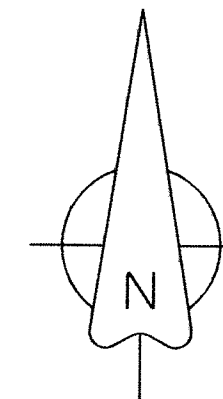
Typical Claim

Location Dates:

Fay 714 and 715 located on 2nd day of September, 2012.

Locator:

Nevada High Desert Gold, LLC
2696 S. Colorado Blvd.
Suite 240
Denver, Colorado 80222



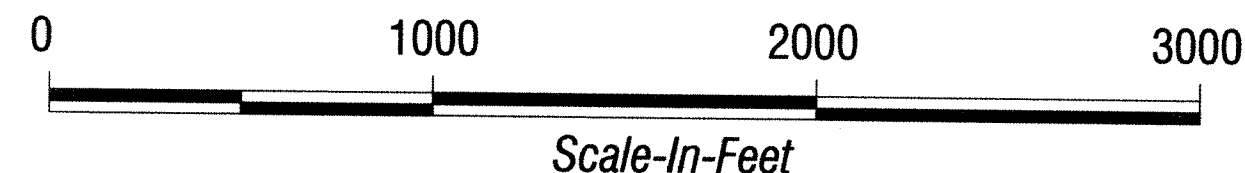
True North


DOC # 0142235

11/27/2012 09:32 PM
Official Record
Recording requested by
NEVADA HIGH DESERT GOLD, LLC
Lincoln County - NV
Leslie Boucher - Recorder
Fee \$34.00 Page 1 of 1
RPTT Recorded By AE
Book - 275 Page - 0341



0142235



 High Desert Gold Corp. 2696 S. Colorado Blvd. Suite 240 Denver, Colorado 80222		<h2>Gold Springs Project</h2> <h3>FAY LODE CLAIMS</h3> <p>Lincoln Co., Nevada</p>	
DRAWN BY:	DATE	PROJECT NO:	PROJECT:
	11/15/12		Gold Springs
GEOLOGY BY:	DATE	REV	A
LAST REVISION:	DATE		