



When Recorded, Return to:

Pilot Gold (USA) Inc.  
1031 Railroad St., Suite 110  
Elko, NV 89801

The undersigned hereby affirms that this Document submitted for recording does not Contain a social security number.

**MINING CLAIM MAINTENANCE FEE FILING  
AND AFFIDAVIT AND NOTICE OF INTENT TO HOLD MINING CLAIMS**

**EASTER PROJECT  
PILOT GOLD (USA) INC. PROPERTY  
EASTER 1-20 CLAIMS  
LINCOLN COUNTY, NEVADA  
TOTAL CLAIMS: 20**

State of Nevada )  
  ) ss.  
County of Elko )

Gerald S. Heston, first being duly sworn, deposed and says:

I am the duly authorized agent of Pilot Gold (USA) Inc., a Delaware corporation and am personally acquainted with the matters described herein.

Pilot Gold (USA) Inc., whose address is 1031 Railroad St., Suite 110, Elko, NV 89801, is the owner of the unpatented mining claims described in Exhibit A attached hereto.


It is the intention of Pilot Gold (USA) Inc., the owner of the claims, to maintain, develop and hold the claims as is provided by law.

Pursuant to 30 U.S.C. Section 28f to 28k and 43 C.F.R. Part 3830 and NRS 517.230 with its filing with the Bureau of Land Management, Pilot Gold (USA) Inc. submitted the federal maintenance fees for the assessment year ending September 1, 2013 in the amount of one hundred and forty dollars (\$140.00) for each of the claims.

- 1. The maintenance fee was paid and the federal fee requirements were met for each of the claims for the assessment year ending September 1, 2012.

All such maintenance fees are paid on behalf of Pilot Gold (USA) Inc.


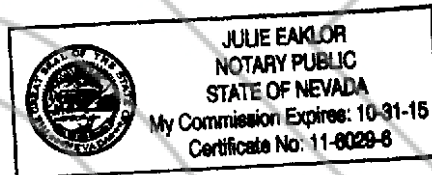
This affidavit is made as of the date set forth below, pursuant to N.R.S. Section 517.230 and any applicable federal laws.



Gerald S. Heston  
GIS Manager, Land, & Permitting  
Pilot Gold (USA) Inc.

State of Nevada  
County of Elko

This instrument was acknowledged before me on this 21 day of August, 2012, by Gerald S. Heston.

  
Notary Public



**Exhibit A**  
**Easter Project**  
*Lincoln County, Nevada*

**EASTER 1-20 Unpatented Lode Mining Claims**

Sections 17 and 18, Township 5 South, Range 66 East  
Mt. Diablo Base Line & Meridian

**Total Claims: 20**

Claim Name	Location Date	BLM Serial Number	BLM Recording Date	County Document Number	County Recording Date
EASTER 1	9/16/2009	NMC1011443	10/26/2009	134489	11/9/2009
EASTER 2	9/16/2009	NMC1011444	10/26/2009	134490	11/9/2009
EASTER 3	9/16/2009	NMC1011445	10/26/2009	134491	11/9/2009
EASTER 4	9/16/2009	NMC1011446	10/26/2009	134492	11/9/2009
EASTER 5	9/16/2009	NMC1011447	10/26/2009	134493	11/9/2009
EASTER 6	9/16/2009	NMC1011448	10/26/2009	134494	11/9/2009
EASTER 7	9/16/2009	NMC1011449	10/26/2009	134495	11/9/2009
EASTER 8	9/16/2009	NMC1011450	10/26/2009	134496	11/9/2009
EASTER 9	9/16/2009	NMC1011451	10/26/2009	134497	11/9/2009
EASTER 10	10/3/2009	NMC1011452	10/26/2009	134498	11/9/2009
EASTER 11	10/3/2009	NMC1011453	10/26/2009	134499	11/9/2009
EASTER 12	10/3/2009	NMC1011454	10/26/2009	134500	11/9/2009
EASTER 13	9/16/2009	NMC1011455	10/26/2009	134501	11/9/2009
EASTER 14	9/16/2009	NMC1011456	10/26/2009	134502	11/9/2009
EASTER 15	9/16/2009	NMC1011457	10/26/2009	134503	11/9/2009
EASTER 16	9/16/2009	NMC1011458	10/26/2009	134504	11/9/2009
EASTER 17	9/16/2009	NMC1011459	10/26/2009	134505	11/9/2009
EASTER 18	9/16/2009	NMC1011460	10/26/2009	134506	11/9/2009
EASTER 19	9/16/2009	NMC1011461	10/26/2009	134507	11/9/2009
EASTER 20	9/16/2009	NMC1011462	10/26/2009	134508	11/9/2009