

The following Document contains no Personal Information
as defined by NRS 603A.040

**CERTIFICATE OF LOCATION
PLACER MINING CLAIM LOCATED BY ALIQUOT PART
OF RECTANGULAR SURVEY**



TO ALL WHOM IT MAY CONCERN:

The locator hereby certifies that he has located the
Big Bud No. 7 Placer Claim in the following
quarter sections(s):

1/4 Section	Township	Range	Meridian
SE 18	10S	71E	MDB&M
			MDB&M
			MDB&M
			MDB&M

RECORDER'S STAMP

in Lincoln County, Nevada, on the 22 day of April, 2012

The monument of location is located on the north boundary of the Claim, as follows:
northeast corner of the mining claim



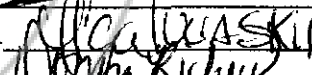
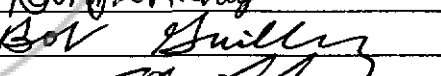
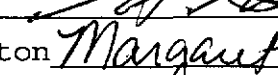


Name and mailing address of locator is: Own Gold LLC
7726 Spyglass Drive
Houston, TX 77095-3450

The Placer Claim is approximately 2640 feet in the westerly direction and 2640 feet in the southerly direction, being the SE 1/4 (legal subdivision) of the above described section. Said Placer Claim contains 160 acres, more or less.

Dated this 22 day of April, 2012.

NAME OF LOCATOR:

By


 Craig Nelson
 Owner, Claimant, or Agent Name (printed)
 Jane Zhang 
 Elmer Gardner 
 Olga Skillern 
 Donna Richey 
 Bob Guillory 
 Mike Skillern 
 Margaret Clifton 