

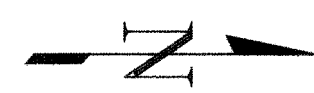


**EXPLANATION**

- Monuments of Location are set with 2"x2"x4" wood posts.
  - Claim corners are set with 2"x2"x4" wood posts.
- Monuments of Location are set 20' into claim.

LOCATION DATES:  
 BL 1-20 February 1, 2012  
 BL 21-31 March 28, 2012

LOCATOR:  
 Cordex Exploration Co.  
 573 E. 2nd Street  
 Reno, NV 89502

THE:  
 The SW Corner (4) of BL 20 bears approximately  
 222°1' N157W from found Brass Cop of SE Corner  
 of Sec. 25, T6S-R64E.



<b>CORDEX EXPLORATION CO.</b>	
<b>BL 1-31</b>	
<b>Lode Mining Claims</b>	
Drawn By: J.A.T.	Date: April 18, 2012
Checked By: J.A.T.	Reviewed:
Secs. 24 and 25, T6S-R64E and Unsurveyed Sec. 19 and 30, T6S-R65E, M.D.B.A.M., Lincoln County, Nevada	
Layout: 500x6	