

Official Record

Recording requested By
PLAINS EXPLORATION & PRODUCTION CO

Lincoln County - NV

Leslie Boucher - Recorder

Fee: \$17.00

Page 1 of 4

RPTT:

Recorded By AE

Book- 270 Page- 0245



STATE OF NEVADA)
) ss
COUNTY OF LINCOLN)

ASSIGNMENT OF OIL AND GAS LEASES


KNOW ALL MEN BY THESE PRESENTS:

That, the undersigned, **John L. Obourn, Jr.**, 2713 West Long Drive, #A, Littleton, Colorado 80120, (hereinafter called "**Assignor**"), for and in consideration of Ten Dollars (\$10.00), the receipt of which is hereby acknowledged, does hereby sell, assign, transfer and convey unto **Plains Exploration & Production Company**, c/o 717 Texas Avenue, Houston, TX 77002, (hereinafter called "**Assignee**"), all of Assignor's right, title and interest in and to the oil and gas leases described in Exhibit "A", attached hereto and by this reference made a part hereof, insofar as said leases cover the lands described in said Exhibit "A", situated in the County of Lincoln, State of Nevada.

For the same consideration, the Assignor covenants with the Assignee, or their heirs, successors or assign; That the Assignor is the lawful owner of and has good title to the interest above assigned in and to said leases, free and clear from all liens, encumbrances or adverse claims; That said leases are valid and subsisting leases on the lands described, and all rentals and royalties due thereunder have been paid and all conditions necessary to keep the same in full force have been duly performed.

Assignee by its acceptance hereunder, assumes and agrees to comply with all obligations of the original lessee under the terms of the leases with respect to the interests hereby assigned, and agrees to indemnify and hold Assignor harmless from any liability and damage, whether caused by negligence or otherwise, and including reasonable costs and attorney's fees, under the terms of the leases, or otherwise, with respect to the interests hereby assigned to Assignee.

Executed this 1st day of February, 2012.


John L. Obourn, Jr.



STATE OF COLORADO)
) ss
COUNTY OF ARAPAHOE)

The foregoing instrument was acknowledged before me this 1st day of February, 2012, by John L. Obourn, Jr.

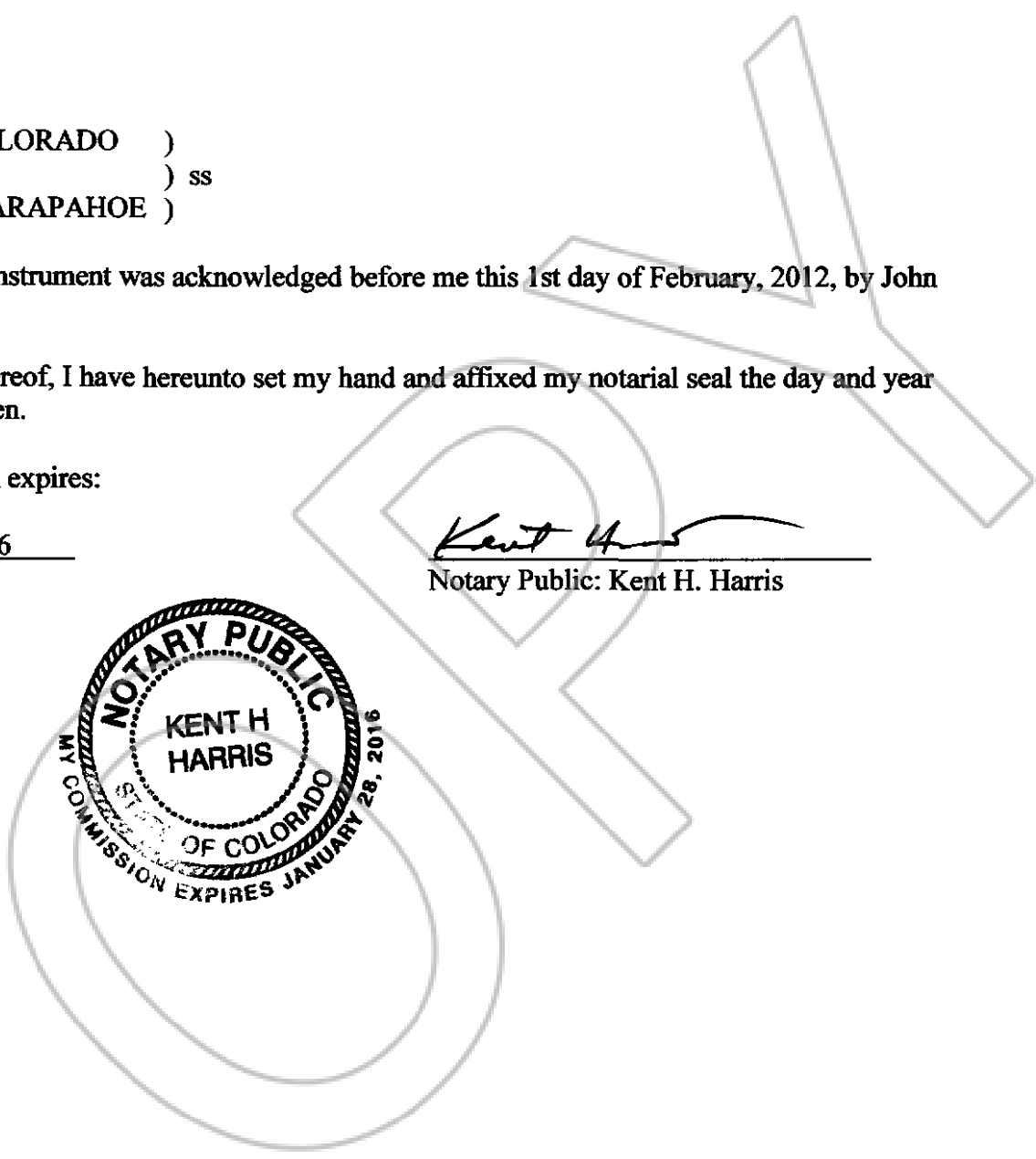

In Witness Whereof, I have hereunto set my hand and affixed my notarial seal the day and year last above written.

My commission expires:

January 28, 2016



Notary Public: Kent H. Harris





0140851

Book 270
Page 247

03/05/2012
Page 2 of 4

Exhibit "A"
Attached to Assignment of Oil and Gas Leases dated February 1, 2012, by and between
John L. Obourn, Jr. as Assignor, and Plains Exploration & Production Company, as Assignee

Lease Serial No.	Lessor	Lessee	Effective Date	County	Legal Description	Acres
NVN 090024	The United States of America, C/O The Bureau of Land Management, Nevada State Office	John L. Obourn, Jr.	9/1/2011	LINCOLN	T6N-R64E SEC. 1: LOTS 3, 4, S2NW, SW SEC. 2: LOTS 1 - 4, S2N2, S2 SEC. 3: LOTS 1 - 4, S2N2, S2 SEC. 4: LOTS 1 - 4, S2N2, S2	2,243.92
NVN 090025	The United States of America, C/O The Bureau of Land Management, Nevada State Office	John L. Obourn, Jr.	9/1/2011	LINCOLN	T6N-R64E SEC. 9: ALL SEC. 10: ALL SEC. 11: ALL	1,920.00
NVN 090026	The United States of America, C/O The Bureau of Land Management, Nevada State Office	John L. Obourn, Jr.	9/1/2011	LINCOLN	T6N-R64E SEC. 14: W2 SEC. 15: ALL SEC. 16: ALL	1,600.00
NVN 090027	The United States of America, C/O The Bureau of Land Management, Nevada State Office	John L. Obourn, Jr.	9/1/2011	LINCOLN	T6N-R65E SEC. 3: PROT ALL SEC. 4: PROT ALL	1,294.00
NVN 090028	The United States of America, C/O The Bureau of Land Management, Nevada State Office	John L. Obourn, Jr.	9/1/2011	LINCOLN	T6N-R65E SEC. 9: PROT ALL SEC. 10: PROT ALL SEC. 11: PROT W2	1,600.00
NVN 090029	The United States of America, C/O The Bureau of Land Management, Nevada State Office	John L. Obourn, Jr.	9/1/2011	LINCOLN	T6N-R65E SEC. 15: PROT ALL SEC. 16: PROT ALL SEC. 21: PROT ALL SEC. 22: PROT ALL	2,560.00
NVN 090030	The United States of America, C/O The Bureau of Land Management, Nevada State Office	John L. Obourn, Jr.	9/1/2011	LINCOLN	T6N-R65E SEC. 17: PROT ALL SEC. 18: PROT ALL SEC. 19: PROT ALL SEC. 20: PROT ALL	2,560.00
NVN 090023	The United States of America, C/O The Bureau of Land Management, Nevada State Office	John L. Obourn, Jr.	11/1/2011	LINCOLN & NYE	T2N-R60E SEC. 02: PROT ALL (NYE COUNTY) SEC. 11: PROT ALL (PARTIALLY IN NYE AND LINCOLN COUNTY) SEC. 14: PROT ALL (LINCOLN COUNTY) SEC. 23: PROT ALL (LINCOLN COUNTY)	2,560.00



0140851

Book 270
Page 248

03/05/2012
Page 4 of 1

Lease Serial No.	Lessor	Lessee	Effective Date	County	Legal Description	Acres
NVN 090236	The United States of America, C/O The Bureau of Land Management, Nevada State Office	John L. Obourn, Jr.	11/1/2011	LINCOLN & NYE	T5N-R62E SEC. 03: PROT ALL (PARTIALLY IN NYE AND LINCOLN COUNTY); SEC. 10: PROT W2 (LINCOLN COUNTY); SEC. 15: PROT ALL (PARTIALLY IN NYE AND LINCOLN COUNTY); SEC. 22: PROT ALL (PARTIALLY IN NYE AND LINCOLN COUNTY); SEC. 23: PROT W2 (LINCOLN COUNTY);	2,412.00
NVN 090237	The United States of America, C/O The Bureau of Land Management, Nevada State Office	John L. Obourn, Jr.	11/1/2011	LINCOLN & NYE	T5N-R62E SEC. 08: PROT ALL (NYE COUNTY) SEC. 26: PROT ALL (LINCOLN COUNTY) SEC. 27: PROT ALL (PARTIALLY IN NYE AND LINCOLN COUNTY)	1,920.00
NVN 090239	The United States of America, C/O The Bureau of Land Management, Nevada State Office	John L. Obourn, Jr.	11/1/2011	LINCOLN & NYE	T5N-R62E SEC. 32: PROT ALL (NYE COUNTY) SEC. 33: PROT ALL (NYE COUNTY) SEC. 34: PROT ALL (PARTIALLY IN NYE AND LINCOLN COUNTY) SEC. 35: PROT ALL (LINCOLN COUNTY)	2,560.00
NVN 090240	The United States of America, C/O The Bureau of Land Management, Nevada State Office	John L. Obourn, Jr.	11/1/2011	LINCOLN	T6N-R64E SEC. 6: LOTS: 1-7; SEC. 6: S2NE,SENW,E2SW,SE; SEC. 7: LOTS: 1-4, NE, E2W2, W2SE; SEC. 18: LOTS: 1-4, W2NE, E2W2; SEC. 19: LOTS: 1,2;	1,608.50
NVN 090241	The United States of America, C/O The Bureau of Land Management, Nevada State Office	John L. Obourn, Jr.	11/1/2011	LINCOLN	T5N-R66E SEC. 1: LOTS: 5-11; SEC. 1: SWNE, S2NW, SW, W2SE; SEC. 2: LOTS: 5,6, S2NE, SE; SEC. 3: LOTS: 5-8, S2N2, S2; SEC. 4: LOTS: 5-10; SEC. 4: S2N2,N2SW,SWSW,N2SE,SWSE;	2,160.68
NVN 090284	The United States of America, C/O The Bureau of Land Management, Nevada State Office	John L. Obourn, Jr.	12/1/2011	LINCOLN	T05N-R67E SEC. 05: LOTS 1-4, S2 SEC. 06: LOTS 1-6, E2SW, SE SEC. 07: LOTS 1-4, E2, E2W2 SEC. 19: LOTS 1-4, E2, E2W2	2,285.30