



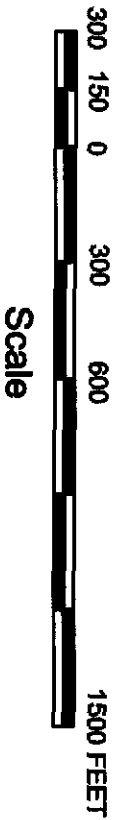
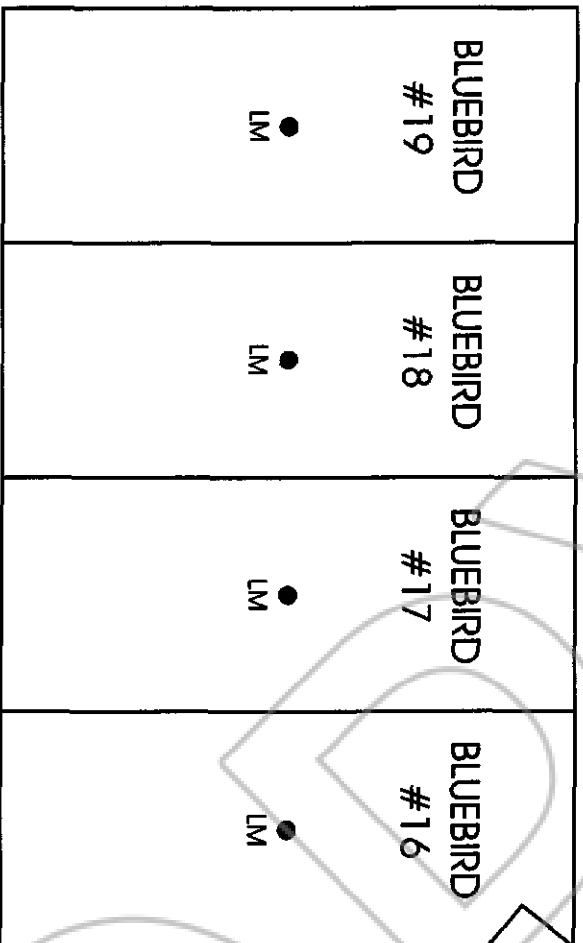
0138078

USLM 4843

UTM 11S 732937 4260923

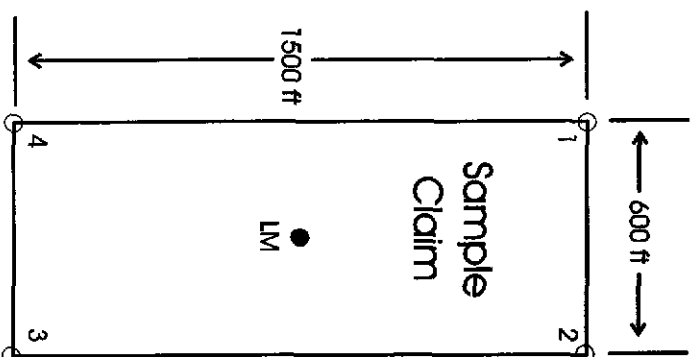
959' N 18° 53'

NE corner of claim block at
N corner of mill main bldg



Scale

All Claims located:
January 30, 2011 by
Doug Oliver
4812 Bransford Rd
Colleyville, Texas 76034



Completed	Date	Drafted	Date
Doug Oliver	2/11	Tom Mahringer	3/11

MAP OF THE BLUEBIRD-16
THRU BLUEBIRD-19
LODE CLAIMS
LINCOLN COUNTY, NEVADA
T. 7 N., R. 68 E., SEC 15

DATE: 3/28/2011

SCALE 1"=500'