



WHEN RECORDED, RETURN TO:
Bradley R. Cahoon, Esq.
Snell & Wilmer L.L.P.
15 West South Temple Suite 1200
Salt Lake City, UT 84101

The undersigned affirms that this Document does not contain any social security number information.

**AFFIDAVIT OF MAINTENANCE FEE PAYMENT
AND
NOTICE OF INTENTION TO HOLD CLAIMS**

STATE OF UTAH)
 : ss.
COUNTY OF SALT LAKE)

Jennifer Ames, being duly sworn, says:


Being duly authorized, I make this affidavit on behalf of United Delamar Mining Company, 163 South Main Street, Salt Lake City, UT 84111 the owner, lessee, or claimant ("Owner") of the 6 unpatented "CW" lode mining claims located in Lincoln County, Nevada as more particularly described in Exhibit A attached hereto, and by this reference, made a part hereof.

1. Pursuant to the provisions of 30 U.S.C. §§ 28f-k and 43 C.F.R. §§ 3834.10 to -23, a claim maintenance fee of \$140.00 is to be paid to the Bureau of Land Management for each non-exempt mining claim, mill site, or tunnel site for the assessment year ending September 1, 2010, in lieu of the requirement to perform and record affidavits of proof of annual assessment work for mining claims and to record a notice of intent to hold mill sites under 30 U.S.C. §§ 28-28e and 43 U.S.C. § 1744.
2. The annual maintenance fee of \$140.00 for each Mining Claim and or Mill Site identified in the attached Exhibit A was delivered to the Nevada State Office of the Bureau Of Land Management on or before September 1, 2009, in accordance with federal law. The serial number assigned to each Claim and or Mill Site by the Bureau of Land Management is shown on the attached Exhibit A.
3. The name and current mailing address of the Owner of the Claims and or Mill Sites is: United Delamar Mining Company, 163 South Main Street, Salt Lake City, UT 84111.
4. This affidavit is made on behalf of the Owner.



5. Notwithstanding any defect of deficiency in the foregoing affidavit, the undersigned states that it is not her intention, nor the intention of the Owner of the Claims and or Mill Sites, to abandon or otherwise relinquish their interest in any of the Claims and Mill Sites. It is the Owner's intention to hold each of the Claims and Mill Sites through the assessment year ending September 1, 2010.


DATED this 27 day of October, 2009.


as agent for Owner

STATE OF UTAH)
) : ss.
COUNTY OF SALT LAKE)

SUBSCRIBED AND SWORN before me on this 27th day of October, 2009, by Jennifer Ames.

seal


Notary Public






EXHIBIT A

Those certain six (6) unpatented "CW" lode mining claims situate, in Township 6 South, Range 64 East, M.D.M., Lincoln County, State of Nevada, further described as follows:

<u>CLAIM NAME & #</u>	<u>BLM SER #</u>	<u>COUNTY FILE #</u>	<u>MER</u>	<u>TWP</u>	<u>RNG</u>	<u>SECTION</u>
CW - 1	NMC986374	131420	M.D.M.	6S	64E	1,12
CW - 2	NMC986375	131421	M.D.M.	6S	64E	1,12
CW - 3	NMC986376	131422	M.D.M.	6S	64E	1,12
CW - 4	NMC986377	131423	M.D.M.	6S	64E	12
CW - 5	NMC986378	131424	M.D.M.	6S	64E	12
CW - 6	NMC986379	131425	M.D.M.	6S	64E	12