



THE LINCOLN COUNTY BOARD OF COMMISSIONERS HEREBY ORDERS:

Section 1. The County of Lincoln, Nevada releases, vacates, and abandons all its rights, together with the rights of the public generally, in and to the easement of a portion of 2nd North Avenue in Alamo, Lincoln County, State of Nevada more particularly described as follows:


Beginning at a point on the south line of 2nd North Avenue whence the northwest corner of Block 36 of the Alamo Townsite as shown on the Alamo Townsite map recorded in Book Plat A, Page 41 bears South 89°29'39" West, 119.62 feet distant; thence northerly on a curve concave to the right having a radius of 600.00 feet, a length of 99.79 feet and a delta angle of 9°31'46"; thence North 44°19'21" East, 8.84 feet to the north line of 2nd North Avenue; thence North 89°29'39" East, 57.38 feet along the north line of 2nd North Avenue to the projected Lot line between Lot 1 and Lot 2 of Block 36; thence South 00°30'21" East, 82.50 feet along the said projected lot line to the north block line of Block 36 to the point of beginning. Such area contains 7,814 square feet.

Section 2. The property interest described in Section 1 above shall revert to the ALAMO POWER DISTRICT, owner of the abutting property (APN: 004-042-19) as an approximate and appropriate proportion of the property as dedicated by him or his predecessors in interest to the County.


Section 3. The county clerk shall duly certify and file a copy of the order in the office of the recorder of the county and record the same in the deed records of the county.


Section 4. This order shall take effect and be in force from and after its passage.

DATED this the 5 day of August 2009.


Paul Mathews, Chairperson
Lincoln County Board of Commissioners

SUBSCRIBED AND SWORN to before me on this 5th day of August 2009 by Paul Mathews.


Notary Public
(Seal)



My Commission Expires:
Dec 10, 2011