




SURVEYOR'S CERTIFICATE

I, Dean Neubauer, a Professional Land Surveyor licensed in the State of Nevada, and Lincoln County Surveyor certify that:

- This plat represents the results of a survey and from record information at the instance of the Lincoln County Commission.
- The lands lie within Sections 4, 8 and 9, T.7 S., R.61 E., M.D.B. & M., Lincoln County, Nevada and the map was completed on June 12, 2009.
- This plat complies with the applicable state statutes and any local ordinances in effect on the date that the governing body gave its final approval.
- The monuments depicted on the plat are of the character shown, occupy the positions indicated, and are of sufficient durability.
- The surveyor assumes no responsibility for any of the dimensions on this plat, compiled from record documents.

Lincoln County Surveyor
Dean Neubauer, P.L.S.
Nevada No. 9392



LEGAL DESCRIPTION

An area of land in T.7 S., R.61 E., M.D.B. & M., to be annexed into the Alamo Town Boundaries, Lincoln County, State of Nevada.

Beginning at the West quarter corner of Section 4 of T.7 S., R.61 E., M.D.B. & M. a scribed stone in a rock mound; Thence N.89°55'50"E., 2646.18 feet to the center quarter corner of said Section 4; thence S.00°09'16"W., 1336.52 feet to the south-center sixteenth corner of said Section 4; thence N.89°19'08"E., 2646.61 feet to the South sixteenth corner of Sections 3 and 4; thence S.00°03'06"E., 1308.25 feet to the Southeast corner of said Section 4, a B.L.M. brass cap; thence S.00°21'00"W., 2612.94 feet to the East quarter corner of Section 9, a BLM brass cap; thence S.00°23'23"W., 2644.84 feet to the Southeast corner of Section 9, a BLM brass cap; thence S.89°03'10"W., 2700.18 feet to the South quarter corner of Section 9, a BLM brass cap; thence S.88°42'48"W., 835.54 feet to the intersection of the South line of Section 9 and the centerline of U.S. Highway No. 93, witnessed by two BLM brass cap reference monuments; thence Northwestly along the centerline of U.S. Highway No. 93 on a curve to the left with a radial bearing of S.71°13'46"W. and having a radius of 10000.00 feet, a length of 1903.95 feet, a delta of 10°54'32" and a chord of N.24°13'30"W., 1901.07 feet to the centerline at Highway station 688+05.68 witnessed by a NDOT brass and two NDOT 4" x 4" wood posts; thence N.29°40'48"W., 1957.28 feet along the centerline of U.S. Highway No. 93 to the intersection point of said centerline and the West Section line of Section 9, witnessed by two BLM Brass cap reference monuments; thence N.29°40'34"W., 548.79 feet along the centerline of U.S. Highway No. 93 to an intersection of said centerline and the South line of the NE1/4 NE1/4 of Section 8 monumented by two BLM brass cap reference monuments; thence S.89°18'33"E., 275.96 feet along the South line of the NE1/4 NE1/4 of Section 8 to the North sixteenth corner of Sections 8 and 9, a BLM brass cap; thence N.00°31'04"E., 1294.44 feet to the Northwest corner of Section 9, a stone in a rock cairn witnessed by two BLM brass cap reference monuments; thence N.00°15'21"E., 2729.17 feet to the point of beginning.

The above described annexed area contains 809.08 acres of new town area.

ALAMO TOWN COUNCIL APPROVAL

At a regular meeting of the Alamo Town Council, State of Nevada, held on the 25th day of July, 2009, this Annexation was requested.

Date: 7/23/09
Chairperson, Alamo Town Council

PLANNING COMMISSION APPROVAL

At a regular meeting of the Lincoln County Planning Commission, State of Nevada, held on the 14th day of August, 2009, this Annexation was recommended for approval.

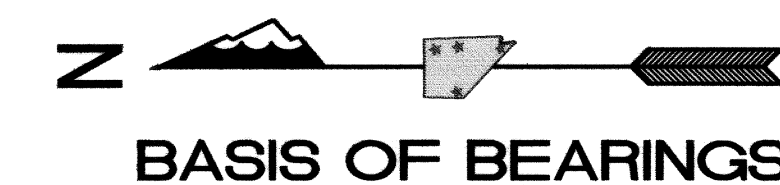
Date: 7-30-09
Chairperson, Planning Commission

COUNTY COMMISSION APPROVAL

At a regular meeting of the Lincoln County Commission, State of Nevada, held on the 16th day of April, 2009, this Annexation was duly approved.

Date: 4-16-09
Chairperson of the Commission

Lincoln County Clerk

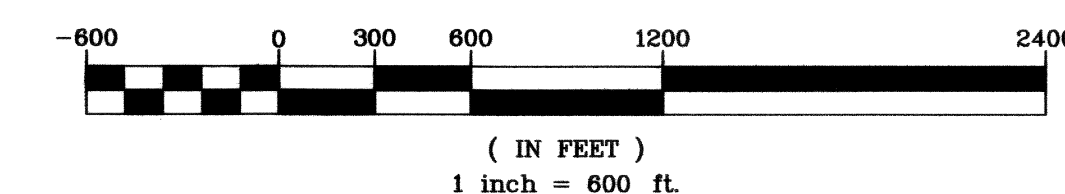


The Basis of Bearings for this map is S.89°03'10"W. being the South line of the SE1/4 of Section 9, T.7 S., R.61 E., M.D.B. & M., as shown on the Dependent Resurvey by the BLM accepted October 29, 2007.

LEGEND

- = Monument Found: BLM Brass Cap reference monuments.
- ◆ = Monument Found: U.S. Highway No. 93 right of way and centerline monuments.
- = ORIGINAL TOWN BOUNDARY
- = NEW TOWN BOUNDARY

GRAPHIC SCALE



Job 410280

ANNEXATION MAP

SHOWING LAND TO BE ANNEXED INTO THE ALAMO TOWNSITE

LINCOLN COUNTY

IN SECTIONS 4, 5, 8 & 9,
T.7 S., R.61 E., M.D.B. & M.

ALAMO, LINCOLN COUNTY, NEVADA

SUMMIT ENGINEERING CORPORATION
CONSULTING ENGINEERS AND SURVEYORS
824 EAST AULTMAN STREET, ELY, NEVADA 89301
PHONE (775) 289-4445

SHEET 1
OF 1

