

A portion of APNs: 8-201-04;
8-201-03; 8-201-06;
8-201-08; 8-201-15;
and 8-201-18

Mail Tax Statements to:

Coyote Springs Investment LLC
6600 N. Wingfield Parkway
Sparks, Nevada 89436
Attn: Controller

**Recording Requested by, and
When Recorded Return to:**

The Conservation Fund
1655 N. Fort Myer Drive, Suite 1300
Arlington, Virginia 22209
Attn: General Counsel

**GRANT OF CONSERVATION EASEMENT**

THIS GRANT OF CONSERVATION EASEMENT ("Grant") is made as of May 5, 2009, by Coyote Springs Investment LLC, a Nevada limited liability company ("Grantor"), in favor of The Conservation Fund, a Maryland non-profit corporation ("Grantee"), whose address is 1655 N. Fort Myer Drive, Suite 1300, Arlington, Virginia 22209.

RECITALS

A. Grantor is the owner of that certain real property situated in Lincoln County, Nevada commonly known as a portion of the Lincoln County Coyote Springs Master Planned Community ("Coyote Springs Lincoln County Development Project"), as more fully described on Exhibit B attached hereto and incorporated herein ("Current Fee Land").

B. Grantor is the lessee of that certain real property situated in Lincoln County, Nevada commonly known as a portion of the Coyote Springs Lincoln County Development Project, as more fully described on Exhibit B attached hereto and incorporated herein ("Current Leased Land").

C. Pursuant to agreement by and among the United States Fish & Wildlife Service ("FWS"), the Bureau of Land Management ("BLM"), and Grantor, and subject to completion of a cadastral survey and compliance with applicable laws and regulations, the Current Fee Land and the Current Leased Land will be reconfigured by issuance of a final patent ("Final Fee Land") and an amendment to the lease ("Final Leased Land") to a configuration substantially the same as shown on Figure 2 of Exhibit C attached hereto and incorporated herein for the benefit of the desert tortoise and other sensitive species and their habitat.



D. The Current Fee Land and the Current Leased Land are collectively referred to herein as the "Project Area". Because the exterior boundary of the Current Fee Land and the Current Leased Land is identical to the exterior boundary of the Final Fee Land and the Final Leased Land, the Final Fee Land and the Final Leased Land are also collectively referred to herein as the "Project Area". The Final Fee Land constitutes that portion of the Coyote Springs Lincoln County Development Project scheduled for development ("Development Area"). Subject to BLM's consent the Final Leased Lands will be placed into the Coyote Springs Investment Conservation Lands by a separate instrument.

E. Grantor intends to develop the Development Area as a planned unit development that will include, among other uses, residential, commercial, industrial and recreational uses.

F. Grantee is a publicly supported, tax-exempt non-profit organization, qualified under §501(c)(3) and §170(h) of the Internal Revenue Code, whose primary purpose is the preservation, protection, or enhancement of land in its natural, scenic, historical, forested and/or open space condition. Grantee is qualified to do business in the State of Nevada.

E. Grantee qualifies as the "holder" of the easement under the provisions of Nevada Revised Statutes ("NRS") §§ 111.390 through 111.440, inclusive.

DEFINITIONS

1. As used herein, "Corps" means the United States Army Corps of Engineers within the United States Department of the Army, which is authorized by Federal law to administer the Federal Clean Water Act, Section 404, and other laws and regulations.

2. As used herein, "Desert Dry Wash Habitat" means those Areas that are WOUS having plant communities within and adjacent to WOUS that are affected by surface water of ephemeral flows, such as washes, playas, or drainage ways. These areas have a distinctive bed and bank with an ordinary high water mark and distinctly different vegetation than the vegetation in adjacent areas or have species similar to the adjacent areas that exhibit a more vigorous or robust growth form.

3. As used herein, "Management Plan" means the provisions set forth in Section 8.0 of the Mitigation Plan, Coyote Springs Development Project, Lincoln County, Nevada, prepared by the Huffman-Broadway Group, Inc., dated October 9, 2008, as now or hereafter amended ("Mitigation Plan").

4. As used herein, "Preserve" means all of the areas totaling approximately 1,261.08± acres as generally depicted on Exhibit A attached hereto and incorporated herein and described on Exhibit A attached hereto and incorporated herein, that contains preserved Desert Dry Wash Habitat and associated upland buffer zones which shall be maintained as a Preserve in accordance with the provisions of Section 3 below.

5. As used herein, "WOUS" means the area defined in 40 CFR §122.2, as now or hereafter amended, as a feature under the regulation of the Federal Clean Water Act.

6. As used herein, "Uplands" means those desert habitat areas that are not Desert Dry Wash Habitat, WOUS, and habitats that are not riparian or wetlands.



CONSERVATION VALUES

The Coyote Springs Lincoln County Development Project Area is bounded on the north by the Delamar Mountains, on the east by the Meadow Valley Mountains, on the south by the Lincoln/Clark County boundary, and on the West by U.S. Highway 93.

The Development Area contains WOUS, Desert Dry Wash Habitat and associated upland habitat which possess significant natural resource values, including drainage ways that in turn provide habitat, aesthetic, ecological, educational, recreational and scientific values (collectively, the "Conservation Values") that are of great importance to the Grantor, Grantee, the people of Lincoln County, the State of Nevada and the United States of America. Specifically, the Conservation Values include (a) WOUS, which as a result of their formation provide ecological and habitat values benefitting endangered, threatened and other rare species, (b) Desert Dry Wash Habitat, (c) segments of WOUS that will be restored to provide functioning drainage ways and Desert Dry Wash Habitat, (d) waters flowing in and through the preserved and/or restored Desert Dry Wash Habitat whether resulting from precipitation onto the Preserve and/or flows through the drainage features from natural storm events which partially or completely fill the drainages on the surface of the Preserve.

The Preserve has been identified as containing some WOUS, with associated Desert Dry Wash Habitat deemed worthy of preservation, which preservation is very important to Grantors, Grantee, Lincoln County and the Corps. The preservation will be carried out in accordance with the Management Plan.

This Grant provides conservation measures and mitigation for certain impacts to WOUS located in Lincoln County, as described in that certain U.S. Army Corps of Engineers Permit Number SPK-2007-327-SG dated December 30, 2008 ("404 Permit"), and that certain Federal Endangered Species Act Section 7 Biological Opinion dated October 22, 2008 (File Nos. 84320-2008-F-0113 and 84320-2008-I-0499) for the Coyote Springs Lincoln County Development Project. This conservation easement is being granted to enable Grantor to undertake the Coyote Springs Lincoln County Development Project. Grantor proposes to build a new town development within the Development Area. The Development Area is within approximately one hour's drive from Las Vegas. The town will include, among other things, residential, commercial, institutional, industrial and recreational (including golf courses) components.

Grantor intends to convey to Grantee the right but not the duty to preserve, protect, restore and/or enhance the Conservation Values of the Preserve.

COVENANTS, TERMS, CONDITIONS, AND RESTRICTIONS

NOW, THEREFORE, in consideration of the above and the mutual covenants, terms, conditions, and restrictions contained herein, and pursuant to the laws of the State of Nevada and in particular NRS §§ 111.390 through 111.440, Grantor hereby voluntarily grants and conveys to Grantee a conservation easement, subject to all encumbrances of record on the date hereof, in perpetuity on, over and through the Preserve of the nature and character and to the extent hereinafter set forth ("Easement"), together with the power and authority to enforce the terms, covenants and conditions of this Grant.



Notwithstanding any provision to the contrary in this Grant, Grantor and Grantee expressly acknowledge and agree that upon the recording of this Grant the Easement shall not encumber the Current Leased Land unless and until such land becomes Final Fee Land. Further, any Current Fee Land that becomes Final Leased Land shall be released from the encumbrance of this Grant concurrently upon the recording of the final patent establishing the Final Fee Land without the need for either party to record any release or reconveyance instrument; provided, however, that Grantor and Grantee will record a release or reconveyance solely for the purpose of ensuring clarity in the official records. Further, Grantor and Grantee shall cooperate to deliver and record any other instrument reasonably requested by BLM or a title insurance company to separately evidence such release of record.

1. Purpose.

It is the purpose of this Easement that the Preserve will be retained forever in an open space condition and to prevent any use of the Preserve that will impair or interfere with the Conservation Values of the Preserve. Grantor intends that this Easement (i) will assure that the Preserve will be used for such activities as are consistent with the purpose of this Easement and (ii) shall be implemented consistently with the Management Plan.

2. Affirmative Rights of Grantee.

To accomplish the purpose of this Easement, the Grantor hereby grants and conveys the following rights but not the duty to Grantee none of which shall be construed or interpreted to impose affirmative obligations or duties on the Grantee.

A. To preserve, protect, restore and/or enhance the Conservation Values of the Preserve in a manner consistent with the Management Plan;

B. To enter upon and traverse all portions of the Preserve at all times in order to have access to the Preserve and to monitor Grantor's compliance with and otherwise enforce the terms of this Easement; provided, that such entry shall not unreasonably impair or interfere with Grantor's use and quiet enjoyment of the Preserve or unreasonably disturb natural resources in the Preserve;

C. Subject to the reservations contained in Section 6 below, to prevent any activity on or use of the Preserve that is inconsistent with the purpose of this Easement and to require the restoration of such area or features of the Preserve that may be damaged by any inconsistent activity or use; and

D. To conserve and protect all mineral, air, and surface water flows necessary to protect and to sustain the biological resources of the Preserve.

E. The rights set forth in Section 2(A)-2(D) above shall not be construed as duties of the Grantee nor does acceptance of this Grant impose any affirmative obligation on Grantee to undertake any action or expend any sum of money hereunder other than as set forth in Sections 3(B), 3(D) and 3(E) below.



3. Preservation, Maintenance and Management of Preserve

A. General Nature of the Preserve. The Preserve provides for the protection of WOUS and Desert Dry Wash Habitat, water quality, management of surface drainage, wildlife corridors, upland desert habitat, and buffer zones for such areas. Further, the Preserve provides recreational, educational and scientific opportunities. Grantor intends that the Preserve be utilized and maintained in such a manner as to preserve and protect the natural features and resources of the area. The Preserve location is described and shown on Exhibit A attached hereto and incorporated herein ("Plot of Approximate Preserve Location").

B. Monitoring Biologist. The Grantee shall retain a competent biologist utilizing funds made available by Grantor (the "Monitoring Biologist"), professionally trained in matters related to the conservation and preservation of natural resource values, to undertake an annual field review and prepare an annual report, as set forth in Section 3(E), with respect to the status of the Preserve.

C. Structures and Improvements. There are proposed improvements that will be made and structures that will be constructed within the Preserve for educational and safety purposes. These include, without limitation, equestrian trails, pedestrian trails/bike paths, stormwater protection features, erosion control features, underground utilities, low level path lighting, benches, information kiosks and roadways and associated WOUS overcrossings. The construction and maintenance activities relating to these structures shall be carried out according to the Mitigation Plan and the Management Plan.

D. Monitoring and Reporting Activities. The Grantee and/or a Monitoring Biologist shall once yearly inspect the Preserve as outlined in the Management Plan. The Grantee shall twice yearly inspect the Preserve as outlined in the Management Plan which inspection(s) may include that outlined in the preceding sentence.

E. Annual Report. By March 31st of each year, the Grantee or Monitoring Biologist shall deliver to the Corps an annual report through December 31st of the immediately preceding year describing the status of the Preserve. This report shall contain:

1. A map showing the project location;
2. Photographs documenting the status of the Preserve;
3. A narrative summarizing the general condition of the Preserve;
4. Any recommendations regarding remedial actions or management activities.

F. Maintenance and Repair. Maintenance and repair of existing and proposed structures and improvements shall be made according to the Mitigation Plan and the Management Plan by Grantor at Grantor's sole and exclusive expense.

4. Prohibited Activities

The following activities are prohibited as outlined in the 404 Permit (attached hereto as Exhibit C, excepting therefrom the referenced Appendices) or as outlined in the Management Plan. From and after the date this Grant is recorded no person shall engage in any of the following activities in any



preserved wash (as described and shown on Exhibit A) unless that activity is in the future approved by the Corps:

a. Planting, landscaping, plowing, grading with native top soil replacement, or cultivating within the Preserve or any portion of such area shall not be done or permitted except for the purpose of enhancing the Preserve. Planting can be accomplished in preserved desert dry washes and upland buffer habitats using native plant species obtained within the Coyote Springs area (e.g., at the Desert National Wildlife Refuge or the Coyote Springs Lincoln County Development Area) as described in the Management Plan. Planting of non-native vegetation along trails and roadways or within upland buffer areas for landscaping purposes is also allowable as long as the plants are not invasive or noxious species. The irrigation of these plantings, if any, will be done in a manner that does not adversely affect the hydrology of either preserved WOUS or preserved upland buffer habitat within the Preserve;

b. Planting, introducing, or dispersing non-native invasive or noxious plant or animal species is prohibited;

c. Construction waste materials or debris shall not be stored or placed (whether temporarily or permanently) within the Preserve, except during authorized construction activities;

d. Discharge of any dredged or fill material shall not be done or permitted within the WOUS within the Preserve except as allowed by and consistent with the terms and conditions of the 404 Permit;

e. Discharge, dumping, disposal, storage, or placement of any soil, ashes, trash, refuse, rubbish, grass clippings, cuttings, biosolids, or other waste materials shall not be done or permitted within the Preserve;

f. Excavating, dredging, or removing loam, gravel, soil, rock, sand, or other material is prohibited except as further defined and set forth in the Mitigation Plan or with prior written approval by the Corps;

g. Leveling or grading or otherwise altering the general topography of the Preserve or any portion of such area is prohibited except as described in the Mitigation Plan;

h. Pesticides, herbicides, rodenticides, or other chemicals shall not be used within the Preserve except as described in the Mitigation Plan or with prior written approval by the Corps;

i. Destruction or removal of any native vegetation that exists on the Preserve shall not be done or permitted except as provided in the Mitigation Plan or with prior written approval by the Corps;

j. Except for golf and maintenance vehicles operating on designated paths, no motorized vehicles shall be ridden, brought, used or permitted on any portion of the Preserve, except as provided for in the Mitigation Plan or with prior written approval by the Corps;

k. Roads, equipment storage, buildings, billboards, signs, or other structures or activities shall not be permitted except for golf vehicle paths, equestrian paths, pedestrian/bicycle trails, roadway and bridge crossings, underground utilities, low level path lighting, nature trails, benches, educational



facilities such as informational signs and kiosks, and utility lines. The term utility line as used herein is not meant to include high-tension power lines;

l. Granting use of the land to any third party for off-road vehicle use is prohibited;

m. Notwithstanding the initial recording of this Easement depicting the general location of preserved washes and buffers, and restored washes and buffers, the actual easement locations will be defined and created from time to time pursuant to the NRS ch. 278 mapping process during the various development phases. The holder of the Easement and all segments thereof will be a single entity;

n. Paving or otherwise covering of the Preserve with concrete, asphalt, or any other impervious paving material is prohibited except for roadways, trails, paths, golf vehicle paths and bridge crossings and scour protections;

o. Granting surface entry for the exploration or extraction of minerals without approval by the Corps is prohibited;

p. Any and all other uses that may adversely affect the purposes of the Conservation Values of the Easement is prohibited;

q. Except as described in the Mitigation Plan, no other change in the hydrology of the site shall be permitted without prior written approval by the Corps.

5. Grantor's Duties

Grantor shall undertake all commercially reasonable actions to prevent the unlawful entry and trespass by persons whose activities may degrade or harm the Conservation Values of the Preserve. In addition, Grantor shall undertake all commercially reasonable actions to perfect Grantee's rights under Section 2 of this Grant.

6. Reserved Rights

Grantor expressly reserves unto itself and its personal representatives, heirs, successors, assigns, agents, and present and potential future lessees, all rights accruing from their ownership of the Preserve including, but not limited to: (i) the right to engage in or invite others to engage in activity on or use of the Preserve for the purpose of construction of the Coyote Springs Lincoln County Development Project in accordance the terms and conditions of the 404 Permit, including, without limitation, equestrian trails, pedestrian trails/bike paths, low level path lighting, golf cart paths, stormwater protection features, erosion control features, benches, information kiosks, and roadways and associated WOUS overcrossings; (ii) the right to engage or invite others to engage in activity on or use of the Preserve for the purpose of complying with the requirements of any governmental permits or authorizations including, but not limited to, those granted pursuant to the Federal Endangered Species Act, Section 404 of the Clean Water Act or analogous Nevada statutes; (iii) the right to engage in or invite others to engage in all uses of the Preserve that are not expressly prohibited herein and are not inconsistent with the conservation purposes of the Easement; (iv) the right to adopt rules governing the right of access to and the use of the Preserve by owners, lessees, guest, invitees and employees of or within the Coyote Springs Lincoln County



Development Project, including the right to amend such rules from time to time; (v) the right to grant or dedicate easements and rights of ways or road, path and trail over-crossings and underground utility crossings; and (vi) the right to conduct maintenance and repair activities on all trails, paths, golf cart paths, path related facilities, educational facilities, stormwater facilities, road and bridge facilities, utility facilities, or any other authorized facility located within the Preserve.

CSI expressly excludes and reserves unto itself any and all water rights appropriated under Nevada law that are appurtenant to the Preserve either in whole or in part. This Easement includes stormwater flows generated within the Preserve, the Development Area, or off-site but that flow through the WOUS within the Preserve.

Notwithstanding any provision to the contrary contained in this Grant, Grantor expressly reserves unto itself a reversionary interest in and to all the land within the Easement and subject to this Grant in the event that: (i) by regulation or policy adopted by the Corps after the date hereof; or (ii) a decision of a court of competent jurisdiction after the date hereof, determines that the land encumbered by the Easement and this Grant, either in whole or in part, was not or is not subject to the Corps' jurisdiction over WOUS. In the event a court of competent jurisdiction or the Corps determine in writing that the encumbered land, either in whole or in part, does not constitute WOUS subject to Corps jurisdiction, Grantee shall, upon receipt of a copy of the judicial decision or Corps' determination, as applicable, reconvey to Grantor, the Easement and this Grant, either in whole or in part, as identified in such written determination as not being subject to Corps jurisdiction. As to the lands described in any such release and reconveyance document or documents the Grantor shall be released from all obligations under this Grant associated with or related to in any manner whatsoever to the released and reconveyed lands concurrently with the recording of such document.

7. Remedies

A. Enforcement Rights. If Grantee determines that there is a violation of the terms of this Easement or that a violation is threatened, Grantee shall give written notice to Grantor of such violation and demand corrective action sufficient to cure the violation and, where the violation involves injury to the Preserve resulting from any use or activity inconsistent with the purpose of this Easement, to restore in accordance with the Management Plan, the portion of the Preserve so injured. If Grantor fails to cure a violation within thirty (30) days after receipt of written notice thereof from the Grantee, or under circumstances where the violation cannot reasonably be cured within a thirty (30) day period Grantor fails to commence and continue diligently to cure such violation until finally cured, the Grantee may bring an action at law or in equity in a court of competent jurisdiction to enforce the terms of this Easement, to enjoin the violation, ex parte as necessary, by temporary or permanent injunction, to recover any damages to which it may be entitled for violation of terms of this Easement or injury to the Conservation Values protected by this Easement, including damages for the loss of aesthetic, ecological, educational, historical, recreation, or scientific values and to require the restoration of the Preserve pursuant to the Plan to the condition that existed prior to any such injury.

If Grantee, in its good faith and reasonable discretion, determines that circumstances require immediate action to prevent or mitigate significant damage to the Conservation Values of the Preserve, Grantee may pursue its remedies under this paragraph without prior notice to the Grantor or without waiting for the period provided for the cure to expire. Grantee's rights under this paragraph apply equally



in the event of either actual or threatened violations of the terms of this Easement, and Grantor agrees that the Grantee's remedies at law for any violation of the terms of this Easement are inadequate and that Grantee shall be entitled to the injunctive relieve described in this paragraph, both prohibitive and mandatory, in addition to such other relief to which Grantee may be entitled, including specific performance of the terms of this Easement, without the necessity of proving actual damages or the inadequacy of otherwise available legal remedies.

Grantee's remedies described in this paragraph shall be cumulative and shall be in addition to all remedies now or hereafter existing at law or in equity. Furthermore, the provisions of NRS §§ 111.390 through 111.440 are incorporated herein, and this Easement is made subject to all of the rights and remedies set forth therein. If at any time in the future Grantor or any subsequent transferee or assignee uses or threatens to use the Preserve for purposes not in conformance with the provisions of this Easement, or, except as set forth in Section 6 above or Section 12 below, Grantee releases or abandons this Easement in whole or in part, notwithstanding NRS §§ 111.390 through 111.440, the Nevada Attorney General shall have standing as an interested party and as a third party beneficiary in any proceeding affecting this Easement.

B. Cost of Enforcement. Reasonable costs incurred by Grantee enforcing the terms of this Easement, including without limitation, costs of suit and attorneys' fees, and any costs of restoration necessitated by a violation of the terms of this Easement shall be borne by the breaching party. If a party prevails in any action to enforce the terms of this Easement, such party's costs of suit including, without limitation, attorneys' fees, shall be borne by the other party.

C. Parties' Discretion. Enforcement of the terms of this Easement shall be at the discretion of the Grantee and any forbearance by Grantee to exercise its rights under this Easement shall not be deemed or construed as a waiver by Grantor or Grantee of such term or of any subsequent breach of the same or any other term of this Easement or of any of their rights under this Easement. No delay or omission by Grantee in the exercise of right or remedy upon any breach by Grantor shall impair such right or remedy or be construed as a waiver.

D. Acts Beyond Parties' Control. Nothing contained in this Easement shall be construed to entitle any party to bring any action against Grantor or Grantee for any injury to or change in the Preserve resulting from causes beyond their control, including, without limitation, fire, drought, flood, storm, and earth movement.

8. Access

Grantee, its successors, assigns, agents, invitees and licensees shall have the right to access the Preserve at all times, subject to Section 2(B) above.

9. Costs and Liabilities

Except as set forth in this Easement, or as otherwise agreed in writing between the parties hereto, Grantor retains all responsibilities related to the ownership of the Preserve.



A. Taxes: Grantor shall pay before delinquency all taxes, assessments, fees, and charges of whatever description levied on or assessed against the Preserve by competent authority, including any taxes imposed upon, or incurred as a result of, this Easement, and shall furnish Grantee with satisfactory evidence of payment upon request.

B. Hold Harmless: Grantor or its successors and assigns shall hold harmless, indemnify, and defend Grantee and its members, directors, officers, employees, agents and contractors and the heirs, personal representatives, successors, and assigns of each of them (collectively, the "Grantee Indemnified Parties") from and against all liabilities, penalties, costs, losses, damages, expense, causes of action, claims, demands, or judgments, including without limitation, reasonable attorney's fees, arising from or in any way connected with: (1) injury to or the death of any person, or physical damages to any property, resulting from any act, omission, condition or other matter occurring on the Preserve, unless caused by the gross negligence of any of the Grantee Indemnified Parties; and (2) the existence or administration of this Easement, unless caused by the gross negligence of any of the Grantee's Indemnified Parties.

10. **Assignment**

This Easement is assignable, but Grantee shall give Grantor and the Corps at least 30 days' prior written notice of the transfer. Grantee may assign its rights and obligations under this Easement only to an organization that is (1) approved by the Grantor and the Corps; and (2) a public agency or a qualified organization at the time of transfer under Section 170(h) of the Internal Revenue Code of 1986, as amended (or any successor provision then applicable), and the applicable regulations promulgated there under; and (3) authorized to acquire and hold conservation Easements under NRS §§111.390 through 111.440 (or any successor provision then applicable). As a condition of such assignment or transfer, the Assignee or Transferee shall agree in writing that the conservation purposes that this Easement is intended to advance and shall continue to be fulfilled and that the Management Plan will be followed. In the event of the termination of Grantee's existence, the rights of Grantee hereunder shall, by that fact itself, and without any further action on the part of any entity, be deemed assigned to an entity approved by the Corps.

11. **Subsequent Transfers or Amendments, Subordination of Deeds of Trust**

Grantor agrees to incorporate the terms of this Easement by reference into any deed or other legal instrument by which Grantor amends the Preserve's legal description or by which Grantor divests itself of any interest in all or a portion of the Preserve, including without limitation, a leasehold interest. Grantor further agrees to give written notice to the Grantee and the Corps at least fifteen (15) days prior to the date of any Preserve transfer. Grantor covenants and agrees that at the time of either amending the Easement relative to the Preserve description, or transferring its interest in all, or a portion, of the Preserve, any mortgage or deed of trust then affecting the Preserve shall be either released from or subordinated to the terms of this Easement. The failure of Grantor to perform any act required by this paragraph shall not impair the validity of this Easement or limit its enforceability in any way. This Grant may be amended by Grantor and Grantee only by mutual written agreement in recordable form. Any such amendment shall be consistent with the purposes of this Easement and shall not affect its perpetual duration.



12. Extinguishment

Except as provided in the last paragraph of Section 6 above or in the last paragraph of this Section 12, if circumstances arise in the future such as render the purpose of this Easement impossible to accomplish, this Easement can only be terminated or extinguished, whether in whole or in part, by judicial proceedings in a court of competent jurisdiction, and the amount of the proceeds to which Grantee shall be entitled, after the satisfaction of prior claims, from any sale, exchange, or involuntary conversion of all or any portion of the Preserve subsequent to such termination or extinguishment, shall be determined, unless otherwise provided by Nevada law at the time, in accordance with the immediately following paragraph. Grantee shall use all such proceeds in a manner consistent with the conservation purposes of this Grant.

This Easement constitutes a real property interest immediately vested in Grantee, which, for the purposes of this Section 12, the parties stipulate to have a fair market value determined by multiplying the fair market value of the Preserve unencumbered by the Easement (minus any increase in value after the date of this Grant attributable to improvements) by the ratio of the value of the Easement at the time of this Grant to the value of the Preserve, without deduction for the value of the Easement, at the time of this Grant. For the purposes of this paragraph, the ratio of the value of the Easement to the value of the Preserve unencumbered by the Easement shall remain constant.

If the Easement is taken, in whole or in part, by exercise of the power of eminent domain, Grantee shall be entitled to compensation in accordance with applicable law.

Notwithstanding any provision to the contrary in this Section 12 or elsewhere in this Grant, Grantee may reconvey this Grant to Grantor or its successors and assigns if (i) by regulation or policy adopted by the Corps after the date hereof, or (ii) by a decision of a court of competent jurisdiction after the date hereof, the Corps no longer has jurisdiction over the subject WOUS because it has been determined that desert dry washes do not constitute WOUS. In such event, the rights and obligations of Grantor hereunder shall terminate and neither party shall have any further rights or obligations under this Grant from and after the time such instrument of reconveyance is recorded in the Official Records of Lincoln County, Nevada.

13. Estoppel Certificates

Upon request by the Grantor, Grantee shall within 15 business days execute and deliver to Grantor any document, including an estoppel certificate, which certifies Grantor's compliance with any obligation of Grantor contained in this Easement and otherwise evidences the status of this Easement, as may be requested by Grantor.

14. Notices

Any notice, demand, request, consent, approval, or communication that the parties desire or is required to give to the others shall be in writing and shall be validly given or made only if personally delivered or deposited in the United States Mail, certified or registered, postage prepaid, return receipt requested, if made by Federal Express or other similar delivery service keeping records of deliveries and attempted deliveries, or by facsimile transmission. Service shall be conclusively deemed made upon



receipt if personally delivered or sent by facsimile, or, if delivered by mail or delivery service, on the first business day delivery is attempted or upon receipt, whichever is sooner. Any notice or demand shall be addressed as follows:

If to Grantor: Coyote Springs Investment, LLC
Attn: Clay Jensen, P.E.
Director of Community Development
P.O. Box 37010
Coyote Springs, Nevada 89037
Tel: (702) 422-1400
Fax: (702) 422-1225

and: Wingfield Nevada Group Management Company LLC
Attn: General Counsel
6600 N. Wingfield Parkway
Sparks, NV 89436
Tel: (775) 321-5940
Fax: (775) 626-8925

If to Grantee: The Conservation Fund
Nevada and Southwest Office
5055 W. Patrick Lane, Suite 101-A
Las Vegas, Nevada 89118
Tel: (702) 655-8167
Fax: (702) 221-2149

and: The Conservation Fund
1655 N. Fort Myer Drive, Suite 1300
Arlington, Virginia 22209
Attn: General Counsel
Tel: (703) 525-6300
Fax: (703) 525-4610

If to the Corps: United States Army Corps of Engineers
Sacramento Regulatory Branch
1325 J Street, Room 1480
Sacramento, California 95814
Tel: (916) 557-5250
Fax: (916) 557-6877

or to such other address or the attention of such other officer as from time to time shall be designated by a party upon written notice to the other parties given in the manner set forth above.



15. Funding

Grantor has provided an escrow fund to Grantee for the purposes of fulfilling all of Grantor's obligations, long-term operations, and maintenance of the Easement under the Management Plan. The balance of funding, if any, shall be transferred to the appropriate transferee or assignee if the Easement is assigned or transferred.

16. Recordation

Grantee shall promptly record this instrument in the official records of Lincoln County, Nevada, and may re-record it at any time as may be required to preserve its rights in this Easement. Costs of recordation shall be borne by Grantor.

17. Additional Easements

Except as set forth in Section 6 above, Grantor shall not grant any additional easements, rights-of-way, or other interests in the Preserve without the prior written authorization of Grantee given through the Corps. Such authorization will be given unless the Corps, among other things, determines that the proposed interest will adversely impact the functions and values of the WOUS within the Preserve. This paragraph shall not be deemed to prohibit the transfer of a fee title or leasehold interest in the Preserve that is subject to the terms of this Easement.

18. General Provisions

A. Governing Law. The interpretation and performance of this Easement shall be governed by the laws of the State of Nevada, the Federal Clean Water Act, and other applicable Federal laws.

B. Construction. Any general rule of construction to the contrary notwithstanding, this Grant shall be construed in favor of the Grant to effect the Conservation Purpose of this Easement and the policy and purpose of NRS §§111.390 through 111.440. If any provision in this instrument is found to be ambiguous, an interpretation consistent with the purposes of this Easement that would render the provisions valid shall be favored over any interpretation that render it invalid.

C. Severability. If any provision of this Grant, or the application thereof to any person or circumstances, is found to be invalid, the remainder of the provisions of this Grant, or the application of such provision to persons or circumstances other than those as to which it is found to be invalid, as the case may be, shall not be affected thereby.

D. Entire Agreement. This instrument sets forth the entire agreement of the parties with respect to the Preserve, and supersedes all prior discussions, negotiations, understandings, or agreements related to this Preserve.

E. No Forfeiture. Nothing contained herein will result in a forfeiture or reversion of Grantor's title in any respect.



F. Successors and Assigns. The covenants, terms, conditions, and restrictions of this Grant shall be binding upon, and inure to the benefit of, the parties hereto and their respective personal representatives, heirs, successors, and assigns shall continue as servitude running in perpetuity with the Preserve.

G. Captions. The captions in this instrument have been inserted solely for convenience of reference and are not a part of this instrument and shall have no effect upon construction or interpretation.

H. Counterparts. The parties may execute this instrument in two or more counterparts, which shall, in the aggregate, be signed by both parties; each counterpart shall be deemed an original instrument as against any party who has signed it. In the event of any disparity between the counterparts produced, the recorded counterpart shall be controlling.

I. Third-Party Beneficiary: Grantor and Grantee acknowledge that the Corps is an intended third party beneficiary of this Grant with the right of access to the Preserve and shall have the right to enforce all of the provisions of this Grant.

19. No Merger

In the event the Preserve and the Easement are ever owned by the same entity, there shall be no express or implied merger by operation of law or otherwise. If any party should claim such a merger, the parties agree that any and all terms and conditions of this Easement shall be deemed covenants and restrictions upon the Preserve, which, shall run with the land according to Nevada and/or other applicable law and otherwise exist in perpetuity.


20. No Charitable Deduction

It is agreed and understood that Grantor does not intend to claim a charitable contribution deduction relating to this Grant of Conservation Easement and Grantee shall have no obligation to assist Grantor in the corroboration of such a claim should one be made.

IN WITNESS WHEREOF, Grantor and Grantee have executed this Grant as of the date first written above.

GRANTOR:

COYOTE SPRINGS INVESTMENT LLC,
a Nevada limited liability company

By: 
Harvey Whittemore, Manager



GRANTEE:

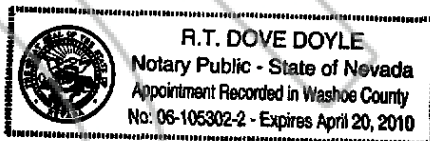
THE CONSERVATION FUND,
a Maryland non-profit corporation

By: [Signature]
Print Name: Richard L. Erdmann
Its: EXEC. V.

STATE OF NEVADA)
) :SS
COUNTY OF WASHOE)

This instrument was acknowledged before me on JUNE 10, 2009, by Harvey Whittemore as Manager of Coyote Springs Investment LLC, a Nevada limited liability company.

[Signature]
Notary Public



COMMONWEALTH)
STATE OF VIRGINIA) :SS
COUNTY OF Arlington)

This instrument was acknowledged before me on JUNE 12, 2009, by Richard L. Erdmann as EXEC. V. PRES. of The Conservation Fund, a Maryland non-profit corporation.

[Signature]
Notary Public

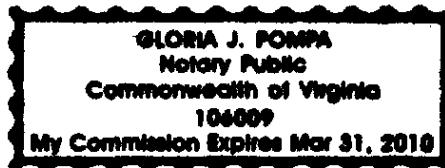
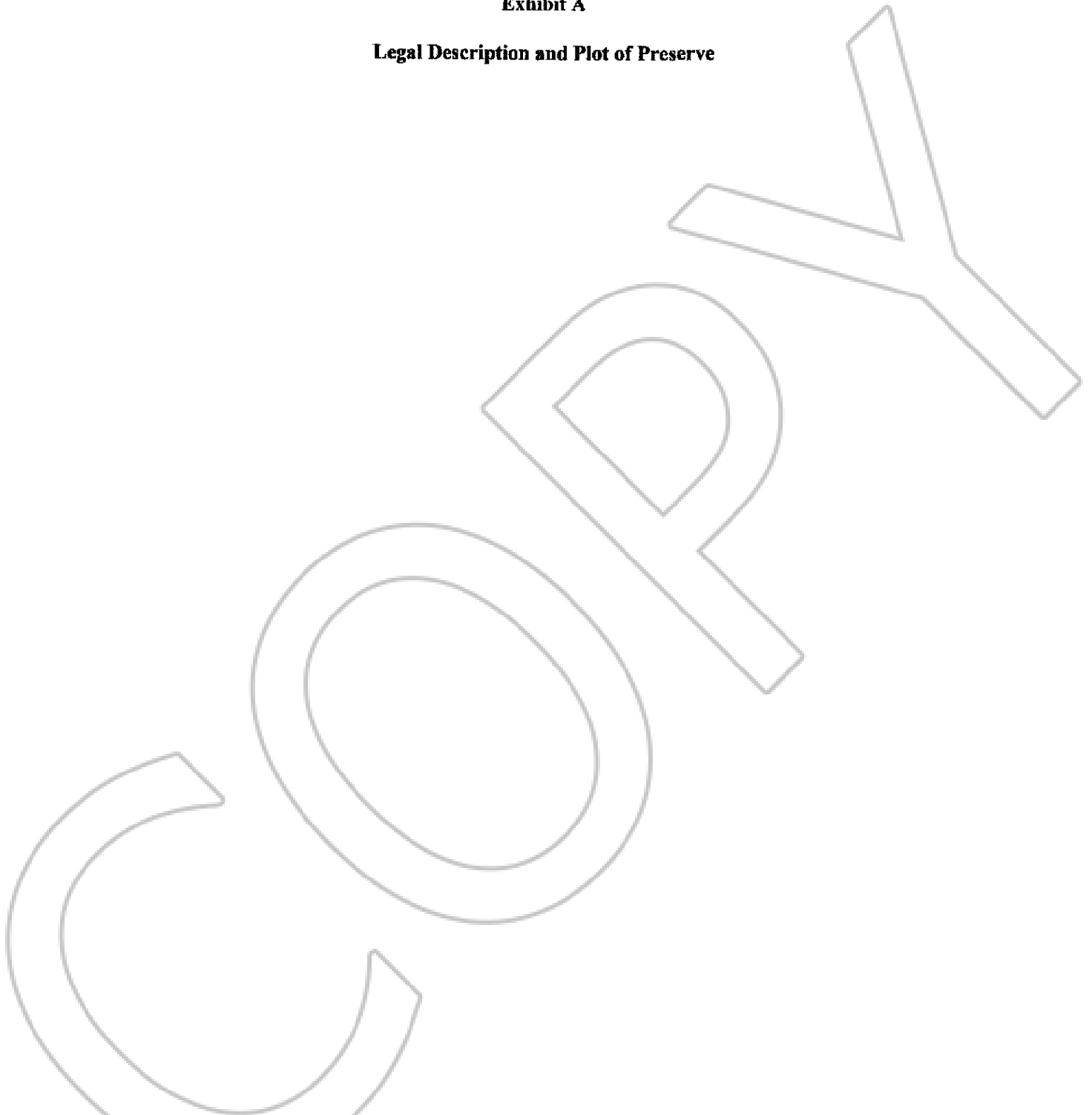




Exhibit A

Legal Description and Plot of Preserve





**EXHIBIT A
LEGAL DESCRIPTION
WATERS OF THE UNITED STATES - BUFFER AREA #1**

THE FOLLOWING DESCRIBED LAND LYING WITHIN THE REAL PROPERTY GRANTED TO COYOTE SPRINGS INVESTMENT LLC, BY GRANT, BARGAIN AND SALE DEED IN BOOK 134, PAGES 460, 461, 462 AND 463, OFFICIAL RECORDS OF LINCOLN COUNTY, LYING WITHIN TOWNSHIPS 11 AND 12 SOUTH, RANGE 63 EAST, M.D.M., LINCOLN COUNTY, NEVADA, , DESCRIBED AS FOLLOWS:

COMMENCING AT NEVADA DEPARTMENT OF TRANSPORTATION (NDOT) CENTERLINE STATION 297+61.08 OF US HIGHWAY 93, USING THE NDOT PUBLISHED GROUND VALUES OF SURVEY MONUMENTS 103531 H, 1035362 H, 1035357 H AND 1035358 H; THENCE ALONG THE EXTENDED CENTERLINE OF SAID US HIGHWAY 93, AS DERIVED FROM SAID NDOT MONUMENTS, NORTH 08°22'51" WEST, A DISTANCE OF 183.88 FEET; THENCE DEPARTING SAID CENTERLINE EXTENDED NORTH 81°37'09" EAST, A DISTANCE OF 102.12 FEET TO THE **POINT OF BEGINNING**; THENCE NORTH 85°11'12" EAST A DISTANCE OF 14.88 FEET; THENCE SOUTH 85°12'29" EAST A DISTANCE OF 13.36 FEET; THENCE SOUTH 78°50'17" EAST A DISTANCE OF 11.69 FEET; THENCE NORTH 13°58'59" EAST A DISTANCE OF 17.17 FEET; THENCE NORTH 24°05'11" EAST A DISTANCE OF 19.28 FEET; THENCE NORTH 33°56'39" EAST A DISTANCE OF 30.29 FEET; THENCE NORTH 43°49'26" EAST A DISTANCE OF 23.03 FEET; THENCE NORTH 54°37'22" EAST A DISTANCE OF 55.85 FEET; THENCE NORTH 59°39'06" EAST A DISTANCE OF 13.09 FEET; THENCE NORTH 67°39'26" EAST A DISTANCE OF 13.21 FEET; THENCE NORTH 75°08'35" EAST A DISTANCE OF 13.07 FEET; THENCE NORTH 82°00'46" EAST A DISTANCE OF 10.03 FEET; THENCE NORTH 24°39'24" EAST A DISTANCE OF 14.93 FEET; THENCE NORTH 35°00'42" EAST A DISTANCE OF 16.00 FEET; THENCE NORTH 42°34'57" EAST A DISTANCE OF 28.92 FEET; THENCE NORTH 21°56'34" EAST A DISTANCE OF 15.62 FEET; THENCE NORTH 30°41'25" EAST A DISTANCE OF 12.93 FEET; THENCE NORTH 37°15'50" EAST A DISTANCE OF 13.18 FEET; THENCE NORTH 45°30'12" EAST A DISTANCE OF 13.08 FEET; THENCE NORTH 51°51'28" EAST A DISTANCE OF 13.08 FEET; THENCE NORTH 60°01'25" EAST A DISTANCE OF 23.71 FEET; THENCE NORTH 42°50'30" EAST A DISTANCE OF 27.14 FEET; THENCE NORTH 32°25'45" EAST A DISTANCE OF 15.21 FEET; THENCE NORTH 35°24'04" EAST A DISTANCE OF 78.17 FEET; THENCE NORTH 39°56'42" EAST A DISTANCE OF 14.84 FEET; THENCE NORTH 50°49'20" EAST A DISTANCE OF 15.52 FEET; THENCE NORTH 21°56'29" EAST A DISTANCE OF 28.51 FEET; THENCE NORTH 30°09'19" EAST A DISTANCE OF 14.27 FEET; THENCE NORTH 38°43'02" EAST A DISTANCE OF 48.13 FEET; THENCE NORTH 53°13'55" EAST A DISTANCE OF 42.76 FEET; THENCE NORTH 61°27'35" EAST A DISTANCE OF 14.24 FEET; THENCE NORTH 67°31'13" EAST A DISTANCE OF 12.14 FEET; THENCE NORTH 74°37'57" EAST A DISTANCE OF 15.01 FEET; THENCE NORTH 83°58'45" EAST A DISTANCE OF 50.16 FEET; THENCE SOUTH 89°05'57" EAST A DISTANCE OF 12.71 FEET; THENCE SOUTH 81°49'53" EAST A DISTANCE OF 11.47 FEET; THENCE NORTH 37°12'18" EAST A DISTANCE OF 49.57 FEET; THENCE NORTH 45°36'08" EAST A DISTANCE OF 13.45 FEET; THENCE NORTH 52°33'54" EAST A DISTANCE OF 12.90 FEET; THENCE NORTH 60°22'05" EAST A DISTANCE OF 13.35 FEET; THENCE NORTH 67°36'05" EAST A DISTANCE OF 13.04 FEET; THENCE NORTH 74°44'50" EAST A DISTANCE OF 12.90 FEET; THENCE NORTH 81°43'41" EAST A DISTANCE OF 10.35 FEET; THENCE NORTH 65°37'08" EAST A DISTANCE OF 17.04 FEET; THENCE NORTH 38°26'15" EAST A DISTANCE OF 13.90 FEET; THENCE NORTH 47°38'14" EAST A DISTANCE OF 15.51 FEET; THENCE NORTH 56°32'31" EAST A DISTANCE OF 14.17 FEET; THENCE NORTH 63°10'09" EAST A DISTANCE OF 12.87 FEET; THENCE NORTH 71°39'52" EAST A DISTANCE OF 13.93 FEET; THENCE NORTH 46°11'19" EAST A DISTANCE OF 31.50 FEET; THENCE NORTH 56°28'16" EAST A DISTANCE OF 15.36 FEET; THENCE NORTH 63°42'51" EAST A DISTANCE OF 13.02 FEET; THENCE NORTH 68°39'25" EAST A DISTANCE OF 115.94 FEET; THENCE NORTH 75°17'13" EAST A DISTANCE OF 17.40 FEET; THENCE NORTH 87°07'37" EAST A DISTANCE OF 15.34 FEET; THENCE SOUTH 86°54'28" EAST A DISTANCE OF 13.09 FEET; THENCE



SOUTH 78°34'41" EAST A DISTANCE OF 21.67 FEET; THENCE SOUTH 88°10'44" EAST A DISTANCE OF 11.04 FEET; THENCE NORTH 35°08'21" EAST A DISTANCE OF 42.96 FEET; THENCE NORTH 42°35'07" EAST A DISTANCE OF 16.89 FEET; THENCE NORTH 54°30'28" EAST A DISTANCE OF 13.27 FEET; THENCE NORTH 59°59'55" EAST A DISTANCE OF 20.79 FEET; THENCE NORTH 43°41'31" EAST A DISTANCE OF 5.96 FEET; THENCE NORTH 14°02'06" EAST A DISTANCE OF 12.79 FEET; THENCE NORTH 17°39'49" WEST A DISTANCE OF 29.13 FEET; THENCE NORTH 10°49'14" WEST A DISTANCE OF 16.82 FEET; THENCE NORTH 03°02'17" WEST A DISTANCE OF 15.20 FEET; THENCE NORTH 12°45'55" WEST A DISTANCE OF 69.14 FEET; THENCE NORTH 04°18'31" WEST A DISTANCE OF 16.97 FEET; THENCE NORTH 03°17'16" EAST A DISTANCE OF 15.55 FEET; THENCE NORTH 11°53'18" EAST A DISTANCE OF 13.43 FEET; THENCE NORTH 18°56'18" EAST A DISTANCE OF 12.69 FEET; THENCE NORTH 25°49'01" EAST A DISTANCE OF 99.24 FEET; THENCE NORTH 34°57'01" EAST A DISTANCE OF 13.40 FEET; THENCE NORTH 41°51'14" EAST A DISTANCE OF 13.08 FEET; THENCE NORTH 48°38'13" EAST A DISTANCE OF 13.07 FEET; THENCE NORTH 54°57'51" EAST A DISTANCE OF 15.25 FEET; THENCE NORTH 67°22'17" EAST A DISTANCE OF 18.88 FEET; THENCE NORTH 75°41'19" EAST A DISTANCE OF 63.00 FEET; THENCE NORTH 81°54'23" EAST A DISTANCE OF 14.38 FEET; THENCE SOUTH 89°50'52" EAST A DISTANCE OF 15.63 FEET; THENCE NORTH 09°49'36" WEST A DISTANCE OF 27.57 FEET; THENCE NORTH 04°39'50" WEST A DISTANCE OF 73.40 FEET; THENCE NORTH 18°16'44" WEST A DISTANCE OF 95.38 FEET; THENCE NORTH 22°50'15" WEST A DISTANCE OF 100.66 FEET; THENCE NORTH 15°47'10" WEST A DISTANCE OF 53.95 FEET; THENCE NORTH 22°21'55" WEST A DISTANCE OF 28.04 FEET; THENCE NORTH 15°33'24" WEST A DISTANCE OF 27.12 FEET; THENCE NORTH 07°38'08" WEST A DISTANCE OF 34.76 FEET; THENCE NORTH 04°40'26" EAST A DISTANCE OF 37.89 FEET; THENCE NORTH 11°43'22" EAST A DISTANCE OF 134.43 FEET; THENCE NORTH 07°48'37" EAST A DISTANCE OF 66.00 FEET; THENCE NORTH 43°10'21" EAST A DISTANCE OF 15.98 FEET; THENCE NORTH 34°52'19" EAST A DISTANCE OF 206.87 FEET; THENCE NORTH 18°13'35" EAST A DISTANCE OF 465.81 FEET; THENCE NORTH 01°35'30" EAST A DISTANCE OF 89.06 FEET; THENCE NORTH 15°13'32" WEST A DISTANCE OF 272.95 FEET; THENCE NORTH 26°13'20" WEST A DISTANCE OF 169.81 FEET; THENCE NORTH 36°44'06" WEST A DISTANCE OF 186.58 FEET; THENCE NORTH 41°31'04" WEST A DISTANCE OF 186.39 FEET; THENCE NORTH 42°43'55" WEST A DISTANCE OF 81.16 FEET; THENCE NORTH 19°17'08" WEST A DISTANCE OF 37.15 FEET; THENCE NORTH 08°16'52" WEST A DISTANCE OF 48.01 FEET; THENCE NORTH 15°01'49" WEST A DISTANCE OF 47.96 FEET; THENCE NORTH 41°22'59" WEST A DISTANCE OF 54.32 FEET; THENCE NORTH 61°46'48" WEST A DISTANCE OF 45.86 FEET; THENCE NORTH 77°04'45" WEST A DISTANCE OF 37.07 FEET; THENCE NORTH 66°29'58" WEST A DISTANCE OF 129.98 FEET; THENCE NORTH 77°17'13" WEST A DISTANCE OF 88.56 FEET; THENCE NORTH 81°39'36" WEST A DISTANCE OF 27.59 FEET; THENCE NORTH 77°00'02" WEST A DISTANCE OF 12.51 FEET; THENCE NORTH 55°22'09" WEST A DISTANCE OF 1.02 FEET; THENCE NORTH 63°59'43" WEST A DISTANCE OF 167.78 FEET; THENCE NORTH 68°11'03" WEST A DISTANCE OF 60.41 FEET; THENCE NORTH 77°50'12" WEST A DISTANCE OF 189.87 FEET; THENCE NORTH 74°31'18" WEST A DISTANCE OF 165.27 FEET; THENCE NORTH 83°39'25" WEST A DISTANCE OF 38.65 FEET; THENCE NORTH 60°56'43" WEST A DISTANCE OF 34.68 FEET; THENCE NORTH 60°15'18" WEST A DISTANCE OF 179.71 FEET; THENCE NORTH 58°40'17" WEST A DISTANCE OF 200.06 FEET; THENCE NORTH 72°38'46" WEST A DISTANCE OF 114.87 FEET; THENCE NORTH 52°00'05" WEST A DISTANCE OF 2.40 FEET; THENCE NORTH 77°54'19" WEST A DISTANCE OF 61.01 FEET; THENCE NORTH 22°24'14" WEST A DISTANCE OF 100.61 FEET; THENCE NORTH 42°12'46" WEST A DISTANCE OF 60.90 FEET; THENCE NORTH 08°51'40" WEST A DISTANCE OF 299.12 FEET; THENCE SOUTH 89°14'29" EAST A DISTANCE OF 34.03 FEET; THENCE SOUTH 83°26'40" EAST A DISTANCE OF 88.90 FEET; THENCE SOUTH 79°22'28" EAST A DISTANCE OF 101.68 FEET; THENCE NORTH 11°16'59" WEST A DISTANCE OF 82.90 FEET; THENCE NORTH 12°49'07" WEST A DISTANCE OF 124.90 FEET; THENCE NORTH 04°32'08" WEST A DISTANCE OF 109.69 FEET; THENCE NORTH 17°03'27" WEST A DISTANCE OF 84.71 FEET; THENCE NORTH 24°47'18" WEST A DISTANCE OF 90.77 FEET; THENCE NORTH 12°44'08" WEST A DISTANCE OF 16.77 FEET; THENCE NORTH 05°37'30" WEST A DISTANCE OF 13.10 FEET; THENCE NORTH 01°52'30" EAST A DISTANCE OF 13.10 FEET; THENCE NORTH 09°22'30" EAST A DISTANCE OF 13.10 FEET;



THENCE NORTH 16°52'30" EAST A DISTANCE OF 13.10 FEET; THENCE NORTH 24°22'30" EAST A DISTANCE OF 13.10 FEET; THENCE NORTH 31°52'30" EAST A DISTANCE OF 13.10 FEET; THENCE NORTH 39°22'30" EAST A DISTANCE OF 13.10 FEET; THENCE NORTH 46°52'30" EAST A DISTANCE OF 13.10 FEET; THENCE NORTH 54°22'30" EAST A DISTANCE OF 13.10 FEET; THENCE NORTH 61°52'30" EAST A DISTANCE OF 13.10 FEET; THENCE NORTH 69°22'30" EAST A DISTANCE OF 13.10 FEET; THENCE NORTH 76°52'30" EAST A DISTANCE OF 13.10 FEET; THENCE NORTH 84°22'30" EAST A DISTANCE OF 13.10 FEET; THENCE SOUTH 88°07'30" EAST A DISTANCE OF 13.10 FEET; THENCE SOUTH 80°37'30" EAST A DISTANCE OF 13.10 FEET; THENCE SOUTH 73°07'30" EAST A DISTANCE OF 13.10 FEET; THENCE SOUTH 65°37'30" EAST A DISTANCE OF 13.10 FEET; THENCE SOUTH 58°07'30" EAST A DISTANCE OF 13.10 FEET; THENCE SOUTH 50°37'30" EAST A DISTANCE OF 13.10 FEET; THENCE SOUTH 43°07'30" EAST A DISTANCE OF 13.10 FEET; THENCE SOUTH 35°37'30" EAST A DISTANCE OF 16.15 FEET; THENCE SOUTH 24°59'01" EAST A DISTANCE OF 104.43 FEET; THENCE SOUTH 16°45'19" EAST A DISTANCE OF 118.24 FEET; THENCE SOUTH 06°01'41" EAST A DISTANCE OF 8.74 FEET; THENCE SOUTH 47°29'22" EAST A DISTANCE OF 20.61 FEET; THENCE SOUTH 55°10'32" EAST A DISTANCE OF 93.52 FEET; THENCE SOUTH 75°10'25" EAST A DISTANCE OF 117.40 FEET; THENCE SOUTH 81°01'39" EAST A DISTANCE OF 192.62 FEET; THENCE NORTH 75°41'59" EAST A DISTANCE OF 175.67 FEET; THENCE NORTH 56°18'36" EAST A DISTANCE OF 96.28 FEET; THENCE NORTH 50°26'25" EAST A DISTANCE OF 99.58 FEET; THENCE NORTH 53°07'48" EAST A DISTANCE OF 116.83 FEET; THENCE NORTH 50°31'39" EAST A DISTANCE OF 147.02 FEET; THENCE NORTH 45°32'44" EAST A DISTANCE OF 247.83 FEET; THENCE NORTH 50°47'34" EAST A DISTANCE OF 163.69 FEET; THENCE NORTH 41°17'05" EAST A DISTANCE OF 182.12 FEET; THENCE NORTH 42°52'44" EAST A DISTANCE OF 63.77 FEET; THENCE NORTH 23°37'46" EAST A DISTANCE OF 58.29 FEET; THENCE NORTH 29°55'53" EAST A DISTANCE OF 127.10 FEET; THENCE NORTH 43°21'48" EAST A DISTANCE OF 82.64 FEET; THENCE NORTH 24°18'16" EAST A DISTANCE OF 113.54 FEET; THENCE NORTH 32°20'51" EAST A DISTANCE OF 118.53 FEET; THENCE NORTH 27°07'17" EAST A DISTANCE OF 153.76 FEET; THENCE NORTH 36°52'12" EAST A DISTANCE OF 60.50 FEET; THENCE NORTH 50°37'30" WEST A DISTANCE OF 10.03 FEET; THENCE NORTH 41°51'27" WEST A DISTANCE OF 82.78 FEET; THENCE NORTH 44°08'53" WEST A DISTANCE OF 165.18 FEET; THENCE NORTH 45°42'39" WEST A DISTANCE OF 123.18 FEET; THENCE NORTH 32°50'17" WEST A DISTANCE OF 50.91 FEET; THENCE NORTH 23°35'31" WEST A DISTANCE OF 72.51 FEET; THENCE NORTH 10°22'00" WEST A DISTANCE OF 83.65 FEET; THENCE NORTH 05°37'30" WEST A DISTANCE OF 9.82 FEET; THENCE NORTH 01°52'30" EAST A DISTANCE OF 14.29 FEET; THENCE NORTH 10°18'51" EAST A DISTANCE OF 41.49 FEET; THENCE NORTH 19°17'13" EAST A DISTANCE OF 49.38 FEET; THENCE NORTH 21°18'45" EAST A DISTANCE OF 46.45 FEET; THENCE NORTH 28°07'30" EAST A DISTANCE OF 24.84 FEET; THENCE NORTH 48°51'53" EAST A DISTANCE OF 55.75 FEET; THENCE NORTH 25°34'28" EAST A DISTANCE OF 30.86 FEET; THENCE NORTH 34°08'27" EAST A DISTANCE OF 44.87 FEET; THENCE NORTH 22°39'12" EAST A DISTANCE OF 41.06 FEET; THENCE NORTH 00°51'07" EAST A DISTANCE OF 166.59 FEET; THENCE NORTH 31°09'12" WEST A DISTANCE OF 1.23 FEET; THENCE NORTH 44°08'53" WEST A DISTANCE OF 40.49 FEET; THENCE NORTH 62°34'59" WEST A DISTANCE OF 15.59 FEET; THENCE NORTH 79°30'38" WEST A DISTANCE OF 54.56 FEET; THENCE SOUTH 85°17'30" WEST A DISTANCE OF 33.69 FEET; THENCE NORTH 89°10'21" WEST A DISTANCE OF 25.91 FEET; THENCE SOUTH 83°43'37" WEST A DISTANCE OF 23.03 FEET; THENCE SOUTH 76°48'57" WEST A DISTANCE OF 41.33 FEET; THENCE SOUTH 70°11'13" WEST A DISTANCE OF 27.16 FEET; THENCE SOUTH 78°45'00" WEST A DISTANCE OF 13.08 FEET; THENCE SOUTH 86°15'00" WEST A DISTANCE OF 13.08 FEET; THENCE NORTH 84°39'13" WEST A DISTANCE OF 76.69 FEET; THENCE NORTH 73°31'39" WEST A DISTANCE OF 101.40 FEET; THENCE NORTH 63°45'00" WEST A DISTANCE OF 13.08 FEET; THENCE NORTH 56°15'00" WEST A DISTANCE OF 13.08 FEET; THENCE NORTH 49°10'42" WEST A DISTANCE OF 47.28 FEET; THENCE NORTH 38°34'38" WEST A DISTANCE OF 27.47 FEET; THENCE NORTH 46°52'33" WEST A DISTANCE OF 53.57 FEET; THENCE NORTH 37°30'00" WEST A DISTANCE OF 13.08 FEET; THENCE NORTH 26°55'11" WEST A DISTANCE OF 39.18 FEET; THENCE NORTH 18°45'00" WEST A DISTANCE OF 13.08 FEET; THENCE NORTH 11°15'00" WEST A DISTANCE OF 13.08 FEET; THENCE NORTH 03°45'00" WEST A



DISTANCE OF 13.08 FEET; THENCE NORTH 03°45'00" EAST A DISTANCE OF 13.08 FEET; THENCE NORTH 11°26'14" EAST A DISTANCE OF 84.36 FEET; THENCE NORTH 18°45'00" EAST A DISTANCE OF 13.08 FEET; THENCE NORTH 26°15'00" EAST A DISTANCE OF 13.08 FEET; THENCE NORTH 33°45'23" EAST A DISTANCE OF 101.74 FEET; THENCE NORTH 41°15'00" EAST A DISTANCE OF 13.08 FEET; THENCE NORTH 48°45'00" EAST A DISTANCE OF 13.08 FEET; THENCE NORTH 56°22'40" EAST A DISTANCE OF 24.18 FEET; THENCE NORTH 40°42'06" EAST A DISTANCE OF 22.08 FEET; THENCE NORTH 48°45'00" EAST A DISTANCE OF 13.08 FEET; THENCE NORTH 57°49'51" EAST A DISTANCE OF 34.58 FEET; THENCE NORTH 82°12'41" WEST A DISTANCE OF 11.34 FEET; THENCE NORTH 75°00'00" WEST A DISTANCE OF 13.08 FEET; THENCE NORTH 67°30'00" WEST A DISTANCE OF 13.08 FEET; THENCE NORTH 60°00'00" WEST A DISTANCE OF 13.08 FEET; THENCE NORTH 52°30'00" WEST A DISTANCE OF 13.08 FEET; THENCE NORTH 44°24'04" WEST A DISTANCE OF 44.04 FEET; THENCE NORTH 37°30'00" WEST A DISTANCE OF 13.08 FEET; THENCE NORTH 30°00'00" WEST A DISTANCE OF 13.08 FEET; THENCE NORTH 22°30'00" WEST A DISTANCE OF 13.08 FEET; THENCE NORTH 15°00'00" WEST A DISTANCE OF 13.08 FEET; THENCE NORTH 07°30'00" WEST A DISTANCE OF 13.08 FEET; THENCE NORTH 00°29'16" EAST A DISTANCE OF 30.60 FEET; THENCE NORTH 07°30'00" EAST A DISTANCE OF 13.08 FEET; THENCE NORTH 15°00'00" EAST A DISTANCE OF 13.08 FEET; THENCE NORTH 20°50'22" EAST A DISTANCE OF 78.16 FEET; THENCE NORTH 30°00'00" EAST A DISTANCE OF 13.08 FEET; THENCE NORTH 37°30'00" EAST A DISTANCE OF 13.08 FEET; THENCE NORTH 43°32'38" EAST A DISTANCE OF 154.08 FEET; THENCE NORTH 38°25'14" EAST A DISTANCE OF 49.28 FEET; THENCE NORTH 16°55'27" EAST A DISTANCE OF 104.67 FEET; THENCE NORTH 03°54'42" WEST A DISTANCE OF 30.73 FEET; THENCE NORTH 11°40'36" WEST A DISTANCE OF 67.43 FEET; THENCE NORTH 19°07'52" WEST A DISTANCE OF 35.12 FEET; THENCE NORTH 37°59'14" WEST A DISTANCE OF 43.26 FEET; THENCE NORTH 35°37'30" WEST A DISTANCE OF 9.82 FEET; THENCE NORTH 28°07'30" WEST A DISTANCE OF 12.13 FEET; THENCE NORTH 22°20'48" WEST A DISTANCE OF 42.08 FEET; THENCE NORTH 16°52'30" WEST A DISTANCE OF 15.18 FEET; THENCE NORTH 05°37'30" WEST A DISTANCE OF 15.98 FEET; THENCE NORTH 00°51'07" EAST A DISTANCE OF 43.74 FEET; THENCE NORTH 05°37'30" EAST A DISTANCE OF 11.36 FEET; THENCE NORTH 13°07'30" EAST A DISTANCE OF 13.10 FEET; THENCE NORTH 20°37'30" EAST A DISTANCE OF 13.10 FEET; THENCE NORTH 28°07'30" EAST A DISTANCE OF 13.10 FEET; THENCE NORTH 35°37'30" EAST A DISTANCE OF 15.80 FEET; THENCE NORTH 45°51'07" EAST A DISTANCE OF 37.98 FEET; THENCE NORTH 29°54'24" EAST A DISTANCE OF 42.09 FEET; THENCE NORTH 42°29'08" EAST A DISTANCE OF 54.41 FEET; THENCE NORTH 31°48'57" EAST A DISTANCE OF 22.39 FEET; THENCE NORTH 39°22'30" EAST A DISTANCE OF 15.19 FEET; THENCE NORTH 48°20'30" EAST A DISTANCE OF 99.09 FEET; THENCE NORTH 09°09'21" WEST A DISTANCE OF 62.49 FEET; THENCE NORTH 06°38'02" WEST A DISTANCE OF 118.08 FEET; THENCE NORTH 07°11'32" EAST A DISTANCE OF 46.23 FEET; THENCE NORTH 00°51'07" EAST A DISTANCE OF 50.27 FEET; THENCE NORTH 09°35'54" EAST A DISTANCE OF 73.71 FEET; THENCE NORTH 19°17'13" EAST A DISTANCE OF 130.03 FEET; THENCE NORTH 31°52'30" EAST A DISTANCE OF 17.82 FEET; THENCE NORTH 39°22'30" EAST A DISTANCE OF 15.17 FEET; THENCE NORTH 48°51'54" EAST A DISTANCE OF 66.88 FEET; THENCE NORTH 50°12'42" EAST A DISTANCE OF 59.31 FEET; THENCE NORTH 69°03'02" EAST A DISTANCE OF 53.33 FEET; THENCE NORTH 57°09'43" EAST A DISTANCE OF 29.44 FEET; THENCE NORTH 48°34'42" EAST A DISTANCE OF 59.74 FEET; THENCE NORTH 51°02'48" EAST A DISTANCE OF 48.93 FEET; THENCE NORTH 65°37'30" EAST A DISTANCE OF 22.03 FEET; THENCE NORTH 75°35'49" EAST A DISTANCE OF 45.62 FEET; THENCE NORTH 61°06'26" EAST A DISTANCE OF 1.89 FEET; THENCE NORTH 37°43'19" EAST A DISTANCE OF 27.23 FEET; THENCE NORTH 43°07'30" EAST A DISTANCE OF 11.84 FEET; THENCE NORTH 50°37'30" EAST A DISTANCE OF 18.75 FEET; THENCE NORTH 64°17'13" EAST A DISTANCE OF 65.96 FEET; THENCE NORTH 70°17'46" EAST A DISTANCE OF 47.81 FEET; THENCE NORTH 33°50'31" EAST A DISTANCE OF 20.01 FEET; THENCE NORTH 38°57'13" WEST A DISTANCE OF 58.08 FEET; THENCE NORTH 36°01'04" WEST A DISTANCE OF 59.66 FEET; THENCE NORTH 20°37'30" WEST A DISTANCE OF 24.49 FEET; THENCE NORTH 08°36'37" WEST A DISTANCE OF 67.26 FEET; THENCE NORTH 04°20'32" WEST A DISTANCE OF 60.50 FEET; THENCE NORTH 05°37'30" EAST A DISTANCE OF 17.46 FEET; THENCE NORTH 14°53'18"



EAST A DISTANCE OF 70.61 FEET; THENCE NORTH 24°48'53" EAST A DISTANCE OF 60.99 FEET;
THENCE NORTH 35°37'30" EAST A DISTANCE OF 19.59 FEET; THENCE NORTH 46°52'30" EAST A
DISTANCE OF 13.12 FEET; THENCE NORTH 50°37'30" EAST A DISTANCE OF 11.70 FEET; THENCE
NORTH 59°53'18" EAST A DISTANCE OF 63.31 FEET; THENCE NORTH 65°37'30" EAST A DISTANCE OF
15.39 FEET; THENCE NORTH 76°52'30" EAST A DISTANCE OF 19.69 FEET; THENCE NORTH 88°07'30"
EAST A DISTANCE OF 16.40 FEET; THENCE SOUTH 84°22'30" EAST A DISTANCE OF 11.71 FEET;
THENCE SOUTH 79°08'24" EAST A DISTANCE OF 87.79 FEET; THENCE SOUTH 69°22'30" EAST A
DISTANCE OF 13.59 FEET; THENCE SOUTH 64°42'14" EAST A DISTANCE OF 50.09 FEET; THENCE
NORTH 00°51'08" EAST A DISTANCE OF 12.55 FEET; THENCE NORTH 09°34'14" WEST A DISTANCE OF
97.41 FEET; THENCE NORTH 01°52'30" EAST A DISTANCE OF 17.70 FEET; THENCE NORTH 10°05'03"
EAST A DISTANCE OF 67.23 FEET; THENCE NORTH 18°37'52" EAST A DISTANCE OF 14.54 FEET;
THENCE NORTH 25°19'42" EAST A DISTANCE OF 15.82 FEET; THENCE NORTH 38°46'01" EAST A
DISTANCE OF 20.28 FEET; THENCE NORTH 46°10'11" EAST A DISTANCE OF 46.97 FEET; THENCE
NORTH 51°59'10" EAST A DISTANCE OF 13.23 FEET; THENCE NORTH 59°55'48" EAST A DISTANCE OF
13.05 FEET; THENCE NORTH 68°03'59" EAST A DISTANCE OF 16.60 FEET; THENCE NORTH 77°55'24"
EAST A DISTANCE OF 16.11 FEET; THENCE NORTH 86°33'33" EAST A DISTANCE OF 72.75 FEET;
THENCE SOUTH 84°01'19" EAST A DISTANCE OF 20.38 FEET; THENCE NORTH 38°34'39" EAST A
DISTANCE OF 37.84 FEET; THENCE NORTH 42°01'39" EAST A DISTANCE OF 63.79 FEET; THENCE
NORTH 58°06'31" EAST A DISTANCE OF 41.13 FEET; THENCE NORTH 39°45'22" EAST A DISTANCE OF
78.09 FEET; THENCE NORTH 55°56'52" WEST A DISTANCE OF 65.59 FEET; THENCE NORTH 46°40'13"
WEST A DISTANCE OF 26.33 FEET; THENCE NORTH 30°59'44" WEST A DISTANCE OF 24.45 FEET;
THENCE NORTH 32°03'07" WEST A DISTANCE OF 27.22 FEET; THENCE NORTH 19°49'14" WEST A
DISTANCE OF 19.73 FEET; THENCE NORTH 10°50'45" WEST A DISTANCE OF 10.47 FEET; THENCE
NORTH 07°14'23" WEST A DISTANCE OF 13.29 FEET; THENCE NORTH 04°07'04" EAST A DISTANCE OF
17.49 FEET; THENCE NORTH 13°26'53" EAST A DISTANCE OF 52.80 FEET; THENCE NORTH 14°58'15"
EAST A DISTANCE OF 36.81 FEET; THENCE NORTH 26°51'24" EAST A DISTANCE OF 26.60 FEET;
THENCE NORTH 40°17'07" EAST A DISTANCE OF 19.44 FEET; THENCE NORTH 50°30'32" EAST A
DISTANCE OF 53.43 FEET; THENCE NORTH 61°26'17" EAST A DISTANCE OF 15.55 FEET; THENCE
NORTH 66°31'34" EAST A DISTANCE OF 32.36 FEET; THENCE NORTH 41°01'38" EAST A DISTANCE OF
9.02 FEET; THENCE NORTH 26°57'34" WEST A DISTANCE OF 53.37 FEET; THENCE NORTH 38°14'54"
WEST A DISTANCE OF 25.33 FEET; THENCE NORTH 31°40'54" WEST A DISTANCE OF 17.78 FEET;
THENCE NORTH 19°09'13" WEST A DISTANCE OF 15.99 FEET; THENCE NORTH 13°24'44" WEST A
DISTANCE OF 13.05 FEET; THENCE NORTH 05°00'12" WEST A DISTANCE OF 59.17 FEET; THENCE
NORTH 05°55'13" EAST A DISTANCE OF 19.52 FEET; THENCE NORTH 13°12'37" EAST A DISTANCE OF
29.41 FEET; THENCE NORTH 17°27'06" EAST A DISTANCE OF 13.20 FEET; THENCE NORTH 25°45'29"
EAST A DISTANCE OF 87.69 FEET; THENCE NORTH 37°07'38" EAST A DISTANCE OF 77.45 FEET;
THENCE NORTH 46°09'18" EAST A DISTANCE OF 12.95 FEET; THENCE NORTH 54°12'30" EAST A
DISTANCE OF 62.99 FEET; THENCE NORTH 59°53'18" EAST A DISTANCE OF 41.72 FEET; THENCE
NORTH 49°13'07" EAST A DISTANCE OF 12.49 FEET; THENCE NORTH 14°53'18" EAST A DISTANCE OF
14.07 FEET; THENCE NORTH 23°50'48" EAST A DISTANCE OF 19.37 FEET; THENCE NORTH 38°44'57"
EAST A DISTANCE OF 72.72 FEET; THENCE NORTH 49°13'07" EAST A DISTANCE OF 90.54 FEET;
THENCE NORTH 59°04'41" EAST A DISTANCE OF 24.97 FEET; THENCE NORTH 68°19'24" EAST A
DISTANCE OF 16.15 FEET; THENCE NORTH 78°01'51" EAST A DISTANCE OF 14.43 FEET; THENCE
NORTH 83°13'37" EAST A DISTANCE OF 60.67 FEET; THENCE NORTH 49°39'59" EAST A DISTANCE OF
50.23 FEET; THENCE NORTH 40°19'29" EAST A DISTANCE OF 72.70 FEET; THENCE NORTH 22°39'13"
EAST A DISTANCE OF 27.15 FEET; THENCE NORTH 17°33'05" EAST A DISTANCE OF 31.63 FEET;
THENCE NORTH 06°33'46" EAST A DISTANCE OF 36.03 FEET; THENCE NORTH 08°26'49" EAST A
DISTANCE OF 61.26 FEET; THENCE NORTH 00°51'08" EAST A DISTANCE OF 180.48 FEET; THENCE
NORTH 10°27'27" WEST A DISTANCE OF 22.74 FEET; THENCE NORTH 00°55'58" EAST A DISTANCE OF
63.02 FEET; THENCE NORTH 06°35'52" EAST A DISTANCE OF 53.91 FEET; THENCE NORTH 13°07'30"
EAST A DISTANCE OF 12.72 FEET; THENCE NORTH 20°37'30" EAST A DISTANCE OF 17.17 FEET;



THENCE NORTH 32°27'35" EAST A DISTANCE OF 88.68 FEET; THENCE NORTH 45°51'08" EAST A DISTANCE OF 34.89 FEET; THENCE NORTH 29°54'25" EAST A DISTANCE OF 24.73 FEET; THENCE NORTH 22°39'13" EAST A DISTANCE OF 36.36 FEET; THENCE NORTH 17°33'05" EAST A DISTANCE OF 26.58 FEET; THENCE NORTH 00°51'08" EAST A DISTANCE OF 60.91 FEET; THENCE NORTH 07°11'33" EAST A DISTANCE OF 30.82 FEET; THENCE NORTH 09°09'20" WEST A DISTANCE OF 70.26 FEET; THENCE NORTH 00°52'44" EAST A DISTANCE OF 121.51 FEET; THENCE NORTH 14°53'18" EAST A DISTANCE OF 42.35 FEET; THENCE NORTH 07°58'38" EAST A DISTANCE OF 33.00 FEET; THENCE NORTH 12°10'02" EAST A DISTANCE OF 78.53 FEET; THENCE NORTH 21°05'43" EAST A DISTANCE OF 104.62 FEET; THENCE NORTH 30°35'50" EAST A DISTANCE OF 29.81 FEET; THENCE NORTH 12°34'58" EAST A DISTANCE OF 134.83 FEET; THENCE NORTH 17°58'25" EAST A DISTANCE OF 69.14 FEET; THENCE NORTH 24°22'30" EAST A DISTANCE OF 12.62 FEET; THENCE NORTH 31°52'30" EAST A DISTANCE OF 13.10 FEET; THENCE NORTH 39°22'30" EAST A DISTANCE OF 13.10 FEET; THENCE NORTH 46°52'30" EAST A DISTANCE OF 13.10 FEET; THENCE NORTH 54°22'30" EAST A DISTANCE OF 13.10 FEET; THENCE NORTH 61°52'30" EAST A DISTANCE OF 13.10 FEET; THENCE NORTH 69°22'30" EAST A DISTANCE OF 13.10 FEET; THENCE NORTH 76°52'30" EAST A DISTANCE OF 13.10 FEET; THENCE NORTH 84°22'30" EAST A DISTANCE OF 13.10 FEET; THENCE SOUTH 88°07'30" EAST A DISTANCE OF 13.10 FEET; THENCE SOUTH 80°37'30" EAST A DISTANCE OF 13.10 FEET; THENCE SOUTH 73°07'30" EAST A DISTANCE OF 13.10 FEET; THENCE SOUTH 65°37'30" EAST A DISTANCE OF 13.10 FEET; THENCE SOUTH 58°07'30" EAST A DISTANCE OF 13.10 FEET; THENCE SOUTH 50°37'30" EAST A DISTANCE OF 12.96 FEET; THENCE SOUTH 43°26'19" EAST A DISTANCE OF 12.85 FEET; THENCE SOUTH 35°37'30" EAST A DISTANCE OF 13.50 FEET; THENCE SOUTH 28°07'30" EAST A DISTANCE OF 13.10 FEET; THENCE SOUTH 20°37'30" EAST A DISTANCE OF 13.10 FEET; THENCE SOUTH 13°07'30" EAST A DISTANCE OF 13.10 FEET; THENCE SOUTH 05°37'30" EAST A DISTANCE OF 13.10 FEET; THENCE SOUTH 01°52'30" WEST A DISTANCE OF 13.10 FEET; THENCE SOUTH 09°22'30" WEST A DISTANCE OF 9.82 FEET; THENCE SOUTH 13°07'30" WEST A DISTANCE OF 8.12 FEET; THENCE SOUTH 17°57'18" WEST A DISTANCE OF 58.07 FEET; THENCE SOUTH 12°09'44" WEST A DISTANCE OF 108.95 FEET; THENCE SOUTH 14°53'19" WEST A DISTANCE OF 38.67 FEET; THENCE SOUTH 16°52'30" WEST A DISTANCE OF 9.83 FEET; THENCE SOUTH 24°22'30" WEST A DISTANCE OF 9.82 FEET; THENCE SOUTH 28°07'30" WEST A DISTANCE OF 6.67 FEET; THENCE SOUTH 30°35'50" WEST A DISTANCE OF 28.18 FEET; THENCE SOUTH 21°03'54" WEST A DISTANCE OF 72.03 FEET; THENCE SOUTH 10°35'01" WEST A DISTANCE OF 95.72 FEET; THENCE SOUTH 14°53'18" WEST A DISTANCE OF 27.46 FEET; THENCE SOUTH 00°51'08" WEST A DISTANCE OF 79.63 FEET; THENCE SOUTH 09°09'20" EAST A DISTANCE OF 76.20 FEET; THENCE SOUTH 01°52'30" WEST A DISTANCE OF 15.15 FEET; THENCE SOUTH 07°11'33" WEST A DISTANCE OF 38.17 FEET; THENCE SOUTH 00°51'08" WEST A DISTANCE OF 75.01 FEET; THENCE SOUTH 13°07'30" WEST A DISTANCE OF 15.56 FEET; THENCE SOUTH 17°33'05" WEST A DISTANCE OF 53.34 FEET; THENCE SOUTH 22°31'10" WEST A DISTANCE OF 61.14 FEET; THENCE SOUTH 30°32'54" WEST A DISTANCE OF 54.36 FEET; THENCE SOUTH 36°20'14" WEST A DISTANCE OF 14.39 FEET; THENCE SOUTH 46°05'44" WEST A DISTANCE OF 32.83 FEET; THENCE SOUTH 32°27'35" WEST A DISTANCE OF 32.09 FEET; THENCE SOUTH 06°33'46" WEST A DISTANCE OF 16.02 FEET; THENCE SOUTH 00°51'08" WEST A DISTANCE OF 33.27 FEET; THENCE SOUTH 11°28'10" EAST A DISTANCE OF 19.09 FEET; THENCE SOUTH 00°28'15" EAST A DISTANCE OF 13.14 FEET; THENCE SOUTH 00°49'10" WEST A DISTANCE OF 202.48 FEET; THENCE SOUTH 07°34'17" WEST A DISTANCE OF 141.34 FEET; THENCE SOUTH 21°43'45" WEST A DISTANCE OF 47.43 FEET; THENCE SOUTH 22°05'33" WEST A DISTANCE OF 51.63 FEET; THENCE SOUTH 29°51'09" WEST A DISTANCE OF 21.85 FEET; THENCE SOUTH 40°54'21" WEST A DISTANCE OF 111.19 FEET; THENCE SOUTH 49°50'18" WEST A DISTANCE OF 45.27 FEET; THENCE SOUTH 40°20'14" WEST A DISTANCE OF 31.51 FEET; THENCE SOUTH 46°31'55" WEST A DISTANCE OF 9.77 FEET; THENCE SOUTH 51°09'15" WEST A DISTANCE OF 10.57 FEET; THENCE SOUTH 60°32'47" WEST A DISTANCE OF 14.54 FEET; THENCE SOUTH 67°24'29" WEST A DISTANCE OF 21.66 FEET; THENCE SOUTH 83°16'58" WEST A DISTANCE OF 82.03 FEET; THENCE SOUTH 49°13'07" WEST A DISTANCE OF 38.92 FEET; THENCE SOUTH 38°43'38" WEST A



DISTANCE OF 19.63 FEET; THENCE SOUTH 14°33'09" WEST A DISTANCE OF 18.34 FEET; THENCE SOUTH 19°33'45" WEST A DISTANCE OF 13.48 FEET; THENCE SOUTH 29°20'51" WEST A DISTANCE OF 13.78 FEET; THENCE SOUTH 35°38'02" WEST A DISTANCE OF 19.61 FEET; THENCE SOUTH 48°51'00" WEST A DISTANCE OF 69.17 FEET; THENCE SOUTH 60°17'45" WEST A DISTANCE OF 58.22 FEET; THENCE SOUTH 53°58'56" WEST A DISTANCE OF 23.15 FEET; THENCE SOUTH 36°23'23" WEST A DISTANCE OF 16.52 FEET; THENCE SOUTH 28°50'15" WEST A DISTANCE OF 65.27 FEET; THENCE SOUTH 32°44'31" EAST A DISTANCE OF 41.48 FEET; THENCE SOUTH 26°22'36" EAST A DISTANCE OF 91.31 FEET; THENCE SOUTH 07°11'31" EAST A DISTANCE OF 31.86 FEET; THENCE SOUTH 03°12'16" WEST A DISTANCE OF 35.61 FEET; THENCE SOUTH 04°56'02" WEST A DISTANCE OF 11.76 FEET; THENCE SOUTH 16°06'03" WEST A DISTANCE OF 15.09 FEET; THENCE SOUTH 21°05'55" WEST A DISTANCE OF 52.00 FEET; THENCE SOUTH 34°57'30" WEST A DISTANCE OF 11.14 FEET; THENCE SOUTH 33°37'46" WEST A DISTANCE OF 11.29 FEET; THENCE SOUTH 46°10'49" WEST A DISTANCE OF 29.17 FEET; THENCE SOUTH 39°02'11" WEST A DISTANCE OF 29.19 FEET; THENCE SOUTH 49°34'33" WEST A DISTANCE OF 16.03 FEET; THENCE SOUTH 53°12'49" WEST A DISTANCE OF 8.82 FEET; THENCE SOUTH 61°44'38" WEST A DISTANCE OF 8.53 FEET; THENCE SOUTH 52°54'33" EAST A DISTANCE OF 19.20 FEET; THENCE SOUTH 36°31'00" EAST A DISTANCE OF 67.85 FEET; THENCE SOUTH 31°53'31" EAST A DISTANCE OF 10.83 FEET; THENCE SOUTH 24°04'23" EAST A DISTANCE OF 12.12 FEET; THENCE SOUTH 17°31'22" EAST A DISTANCE OF 22.41 FEET; THENCE SOUTH 01°46'07" EAST A DISTANCE OF 93.12 FEET; THENCE SOUTH 03°21'04" WEST A DISTANCE OF 15.95 FEET; THENCE SOUTH 15°30'02" WEST A DISTANCE OF 20.22 FEET; THENCE SOUTH 25°27'38" WEST A DISTANCE OF 14.83 FEET; THENCE SOUTH 33°40'45" WEST A DISTANCE OF 15.58 FEET; THENCE SOUTH 42°09'06" WEST A DISTANCE OF 51.60 FEET; THENCE SOUTH 39°53'00" WEST A DISTANCE OF 97.71 FEET; THENCE SOUTH 50°29'54" WEST A DISTANCE OF 15.78 FEET; THENCE SOUTH 58°51'08" WEST A DISTANCE OF 34.58 FEET; THENCE SOUTH 41°02'47" WEST A DISTANCE OF 48.65 FEET; THENCE SOUTH 31°28'32" WEST A DISTANCE OF 29.49 FEET; THENCE SOUTH 45°12'18" WEST A DISTANCE OF 49.50 FEET; THENCE SOUTH 53°44'27" WEST A DISTANCE OF 14.06 FEET; THENCE SOUTH 59°18'58" WEST A DISTANCE OF 11.30 FEET; THENCE SOUTH 66°17'03" WEST A DISTANCE OF 11.83 FEET; THENCE SOUTH 73°18'42" WEST A DISTANCE OF 15.15 FEET; THENCE SOUTH 81°54'22" WEST A DISTANCE OF 42.60 FEET; THENCE NORTH 86°44'02" WEST A DISTANCE OF 13.82 FEET; THENCE NORTH 83°37'23" WEST A DISTANCE OF 21.06 FEET; THENCE SOUTH 08°04'45" EAST A DISTANCE OF 70.23 FEET; THENCE SOUTH 00°58'02" WEST A DISTANCE OF 68.17 FEET; THENCE SOUTH 09°46'40" WEST A DISTANCE OF 41.91 FEET; THENCE SOUTH 19°27'10" WEST A DISTANCE OF 19.15 FEET; THENCE SOUTH 29°58'07" WEST A DISTANCE OF 63.09 FEET; THENCE SOUTH 39°27'02" WEST A DISTANCE OF 15.14 FEET; THENCE SOUTH 48°37'49" WEST A DISTANCE OF 12.30 FEET; THENCE SOUTH 52°17'01" WEST A DISTANCE OF 38.65 FEET; THENCE SOUTH 62°09'47" WEST A DISTANCE OF 16.39 FEET; THENCE SOUTH 70°03'26" WEST A DISTANCE OF 12.27 FEET; THENCE SOUTH 76°08'09" WEST A DISTANCE OF 11.81 FEET; THENCE SOUTH 83°34'57" WEST A DISTANCE OF 46.43 FEET; THENCE NORTH 89°33'37" WEST A DISTANCE OF 16.45 FEET; THENCE NORTH 79°07'48" WEST A DISTANCE OF 13.06 FEET; THENCE NORTH 73°37'28" WEST A DISTANCE OF 15.04 FEET; THENCE NORTH 63°21'58" WEST A DISTANCE OF 105.04 FEET; THENCE NORTH 79°08'24" WEST A DISTANCE OF 13.34 FEET; THENCE SOUTH 14°53'18" WEST A DISTANCE OF 19.50 FEET; THENCE SOUTH 06°22'25" EAST A DISTANCE OF 52.80 FEET; THENCE SOUTH 38°19'16" EAST A DISTANCE OF 78.11 FEET; THENCE SOUTH 44°20'51" EAST A DISTANCE OF 30.30 FEET; THENCE SOUTH 32°08'41" EAST A DISTANCE OF 14.72 FEET; THENCE SOUTH 28°21'47" EAST A DISTANCE OF 11.72 FEET; THENCE SOUTH 17°46'03" EAST A DISTANCE OF 56.00 FEET; THENCE SOUTH 12°51'24" EAST A DISTANCE OF 11.04 FEET; THENCE SOUTH 03°22'38" EAST A DISTANCE OF 19.25 FEET; THENCE SOUTH 06°54'51" WEST A DISTANCE OF 14.72 FEET; THENCE SOUTH 15°15'34" WEST A DISTANCE OF 14.10 FEET; THENCE SOUTH 22°18'22" WEST A DISTANCE OF 17.16 FEET; THENCE SOUTH 32°37'58" WEST A DISTANCE OF 115.26 FEET; THENCE SOUTH 39°42'42" WEST A DISTANCE OF 28.67 FEET; THENCE SOUTH 52°01'26" WEST A DISTANCE OF 18.03 FEET; THENCE SOUTH 59°43'33" WEST A DISTANCE OF 12.26 FEET; THENCE SOUTH 65°56'59" WEST A DISTANCE OF 10.31 FEET; THENCE



SOUTH 70°21'28" WEST A DISTANCE OF 72.41 FEET; THENCE SOUTH 64°17'13" WEST A DISTANCE OF 20.09 FEET; THENCE SOUTH 37°23'59" WEST A DISTANCE OF 29.32 FEET; THENCE SOUTH 49°09'51" WEST A DISTANCE OF 21.61 FEET; THENCE SOUTH 61°09'09" WEST A DISTANCE OF 53.53 FEET; THENCE SOUTH 69°28'36" WEST A DISTANCE OF 11.95 FEET; THENCE SOUTH 75°45'27" WEST A DISTANCE OF 33.55 FEET; THENCE SOUTH 48°29'36" WEST A DISTANCE OF 78.53 FEET; THENCE SOUTH 57°17'35" WEST A DISTANCE OF 69.48 FEET; THENCE SOUTH 69°44'42" WEST A DISTANCE OF 39.10 FEET; THENCE SOUTH 49°26'46" WEST A DISTANCE OF 53.88 FEET; THENCE SOUTH 19°17'13" WEST A DISTANCE OF 75.88 FEET; THENCE SOUTH 09°35'54" WEST A DISTANCE OF 41.46 FEET; THENCE SOUTH 00°48'12" WEST A DISTANCE OF 46.38 FEET; THENCE SOUTH 07°19'28" WEST A DISTANCE OF 32.78 FEET; THENCE SOUTH 07°47'07" EAST A DISTANCE OF 164.46 FEET; THENCE SOUTH 05°02'53" EAST A DISTANCE OF 52.94 FEET; THENCE SOUTH 02°09'00" WEST A DISTANCE OF 13.64 FEET; THENCE SOUTH 09°40'22" WEST A DISTANCE OF 13.89 FEET; THENCE SOUTH 18°26'26" WEST A DISTANCE OF 12.30 FEET; THENCE SOUTH 23°52'27" WEST A DISTANCE OF 12.76 FEET; THENCE SOUTH 32°32'54" WEST A DISTANCE OF 13.39 FEET; THENCE SOUTH 39°07'44" WEST A DISTANCE OF 13.71 FEET; THENCE SOUTH 48°22'25" WEST A DISTANCE OF 136.07 FEET; THENCE SOUTH 31°27'33" WEST A DISTANCE OF 20.87 FEET; THENCE SOUTH 42°44'27" WEST A DISTANCE OF 50.55 FEET; THENCE SOUTH 29°41'31" WEST A DISTANCE OF 44.60 FEET; THENCE SOUTH 34°31'12" EAST A DISTANCE OF 22.31 FEET; THENCE SOUTH 29°10'20" EAST A DISTANCE OF 35.95 FEET; THENCE SOUTH 19°13'15" EAST A DISTANCE OF 65.94 FEET; THENCE SOUTH 11°34'44" EAST A DISTANCE OF 94.75 FEET; THENCE SOUTH 03°43'51" EAST A DISTANCE OF 62.62 FEET; THENCE SOUTH 02°06'11" WEST A DISTANCE OF 18.78 FEET; THENCE SOUTH 13°34'05" WEST A DISTANCE OF 53.62 FEET; THENCE SOUTH 17°52'26" WEST A DISTANCE OF 125.94 FEET; THENCE SOUTH 38°25'26" WEST A DISTANCE OF 94.54 FEET; THENCE SOUTH 43°27'02" WEST A DISTANCE OF 75.42 FEET; THENCE SOUTH 67°48'24" EAST A DISTANCE OF 14.50 FEET; THENCE SOUTH 57°26'31" EAST A DISTANCE OF 41.56 FEET; THENCE SOUTH 45°16'23" EAST A DISTANCE OF 16.37 FEET; THENCE SOUTH 40°12'51" EAST A DISTANCE OF 51.17 FEET; THENCE SOUTH 32°09'23" EAST A DISTANCE OF 11.58 FEET; THENCE SOUTH 24°06'53" EAST A DISTANCE OF 22.51 FEET; THENCE SOUTH 10°38'53" EAST A DISTANCE OF 39.33 FEET; THENCE SOUTH 00°52'49" EAST A DISTANCE OF 13.64 FEET; THENCE SOUTH 01°38'13" WEST A DISTANCE OF 10.97 FEET; THENCE SOUTH 12°06'16" WEST A DISTANCE OF 58.86 FEET; THENCE SOUTH 18°24'47" WEST A DISTANCE OF 15.74 FEET; THENCE SOUTH 30°12'52" WEST A DISTANCE OF 16.45 FEET; THENCE SOUTH 36°10'48" WEST A DISTANCE OF 10.66 FEET; THENCE SOUTH 43°38'01" WEST A DISTANCE OF 18.60 FEET; THENCE SOUTH 52°04'25" WEST A DISTANCE OF 59.15 FEET; THENCE SOUTH 50°27'00" WEST A DISTANCE OF 54.39 FEET; THENCE SOUTH 59°48'53" WEST A DISTANCE OF 28.52 FEET; THENCE SOUTH 38°44'32" WEST A DISTANCE OF 17.07 FEET; THENCE SOUTH 47°42'25" WEST A DISTANCE OF 16.77 FEET; THENCE SOUTH 57°28'01" WEST A DISTANCE OF 19.64 FEET; THENCE SOUTH 33°45'02" WEST A DISTANCE OF 48.81 FEET; THENCE SOUTH 07°58'37" WEST A DISTANCE OF 2.10 FEET; THENCE SOUTH 47°35'43" EAST A DISTANCE OF 21.00 FEET; THENCE SOUTH 35°46'23" EAST A DISTANCE OF 19.76 FEET; THENCE SOUTH 76°43'39" EAST A DISTANCE OF 75.37 FEET; THENCE NORTH 68°07'22" EAST A DISTANCE OF 7.60 FEET; THENCE NORTH 76°49'25" EAST A DISTANCE OF 65.84 FEET; THENCE NORTH 83°43'52" EAST A DISTANCE OF 48.70 FEET; THENCE SOUTH 88°51'48" EAST A DISTANCE OF 30.89 FEET; THENCE NORTH 84°19'03" EAST A DISTANCE OF 41.09 FEET; THENCE SOUTH 87°16'28" EAST A DISTANCE OF 14.18 FEET; THENCE SOUTH 79°41'55" EAST A DISTANCE OF 90.87 FEET; THENCE SOUTH 74°14'18" EAST A DISTANCE OF 14.27 FEET; THENCE SOUTH 62°52'43" EAST A DISTANCE OF 66.04 FEET; THENCE SOUTH 54°18'11" EAST A DISTANCE OF 15.44 FEET; THENCE SOUTH 44°47'15" EAST A DISTANCE OF 88.75 FEET; THENCE SOUTH 31°35'42" EAST A DISTANCE OF 55.45 FEET; THENCE SOUTH 23°57'51" EAST A DISTANCE OF 23.92 FEET; THENCE SOUTH 11°31'03" EAST A DISTANCE OF 13.87 FEET; THENCE SOUTH 04°37'25" EAST A DISTANCE OF 11.92 FEET; THENCE SOUTH 01°23'02" EAST A DISTANCE OF 8.16 FEET; THENCE SOUTH 00°56'05" WEST A DISTANCE OF 218.90 FEET; THENCE SOUTH 08°58'35" WEST A DISTANCE OF 11.79 FEET; THENCE SOUTH 14°07'50" WEST A DISTANCE OF 12.78 FEET; THENCE SOUTH 22°40'12" WEST A DISTANCE OF 90.57 FEET;



THENCE SOUTH 35°29'50" WEST A DISTANCE OF 46.46 FEET; THENCE SOUTH 24°43'20" WEST A DISTANCE OF 44.78 FEET; THENCE SOUTH 36°39'26" WEST A DISTANCE OF 19.42 FEET; THENCE SOUTH 47°11'36" WEST A DISTANCE OF 12.53 FEET; THENCE SOUTH 48°51'53" WEST A DISTANCE OF 34.47 FEET; THENCE SOUTH 19°50'10" WEST A DISTANCE OF 42.95 FEET; THENCE SOUTH 10°18'51" WEST A DISTANCE OF 0.45 FEET; THENCE SOUTH 10°27'29" EAST A DISTANCE OF 37.13 FEET; THENCE SOUTH 23°35'31" EAST A DISTANCE OF 33.30 FEET; THENCE SOUTH 32°50'17" EAST A DISTANCE OF 11.38 FEET; THENCE SOUTH 47°04'16" EAST A DISTANCE OF 78.30 FEET; THENCE SOUTH 43°44'39" EAST A DISTANCE OF 199.79 FEET; THENCE SOUTH 41°51'27" EAST A DISTANCE OF 67.17 FEET; THENCE SOUTH 53°45'55" EAST A DISTANCE OF 36.97 FEET; THENCE SOUTH 42°25'49" EAST A DISTANCE OF 18.74 FEET; THENCE SOUTH 31°59'24" EAST A DISTANCE OF 10.99 FEET; THENCE SOUTH 31°09'12" EAST A DISTANCE OF 75.09 FEET; THENCE SOUTH 39°44'56" EAST A DISTANCE OF 40.06 FEET; THENCE SOUTH 32°18'10" EAST A DISTANCE OF 12.55 FEET; THENCE SOUTH 24°20'55" EAST A DISTANCE OF 13.96 FEET; THENCE SOUTH 15°38'05" EAST A DISTANCE OF 6.57 FEET; THENCE NORTH 66°53'22" EAST A DISTANCE OF 21.28 FEET; THENCE NORTH 42°29'08" EAST A DISTANCE OF 40.25 FEET; THENCE NORTH 52°58'27" EAST A DISTANCE OF 117.63 FEET; THENCE NORTH 62°46'46" EAST A DISTANCE OF 70.81 FEET; THENCE NORTH 48°51'53" EAST A DISTANCE OF 163.35 FEET; THENCE NORTH 57°09'43" EAST A DISTANCE OF 165.76 FEET; THENCE NORTH 55°18'51" EAST A DISTANCE OF 44.78 FEET; THENCE NORTH 65°37'30" EAST A DISTANCE OF 14.90 FEET; THENCE NORTH 71°24'43" EAST A DISTANCE OF 75.71 FEET; THENCE NORTH 62°33'04" EAST A DISTANCE OF 62.41 FEET; THENCE NORTH 69°22'30" EAST A DISTANCE OF 14.56 FEET; THENCE NORTH 78°19'24" EAST A DISTANCE OF 139.63 FEET; THENCE SOUTH 89°08'44" EAST A DISTANCE OF 191.00 FEET; THENCE SOUTH 83°36'46" EAST A DISTANCE OF 148.59 FEET; THENCE SOUTH 75°06'42" EAST A DISTANCE OF 49.22 FEET; THENCE SOUTH 89°08'53" EAST A DISTANCE OF 76.08 FEET; THENCE NORTH 76°48'56" EAST A DISTANCE OF 32.44 FEET; THENCE NORTH 66°04'37" EAST A DISTANCE OF 128.39 FEET; THENCE NORTH 80°13'56" EAST A DISTANCE OF 52.74 FEET; THENCE NORTH 52°58'37" EAST A DISTANCE OF 92.19 FEET; THENCE NORTH 37°06'21" EAST A DISTANCE OF 75.15 FEET; THENCE NORTH 45°51'07" EAST A DISTANCE OF 48.01 FEET; THENCE NORTH 23°28'19" EAST A DISTANCE OF 96.31 FEET; THENCE NORTH 35°37'30" EAST A DISTANCE OF 20.07 FEET; THENCE NORTH 45°50'20" EAST A DISTANCE OF 50.12 FEET; THENCE NORTH 19°17'13" EAST A DISTANCE OF 87.61 FEET; THENCE NORTH 28°07'30" EAST A DISTANCE OF 14.63 FEET; THENCE NORTH 35°37'30" EAST A DISTANCE OF 14.03 FEET; THENCE NORTH 42°36'36" EAST A DISTANCE OF 95.54 FEET; THENCE NORTH 54°49'29" EAST A DISTANCE OF 68.46 FEET; THENCE NORTH 41°46'06" EAST A DISTANCE OF 34.83 FEET; THENCE NORTH 48°39'59" EAST A DISTANCE OF 69.95 FEET; THENCE NORTH 53°58'55" EAST A DISTANCE OF 48.42 FEET; THENCE NORTH 56°40'36" EAST A DISTANCE OF 23.03 FEET; THENCE NORTH 13°11'03" WEST A DISTANCE OF 37.50 FEET; THENCE NORTH 28°12'09" WEST A DISTANCE OF 14.47 FEET; THENCE NORTH 47°57'43" WEST A DISTANCE OF 22.57 FEET; THENCE NORTH 55°27'29" WEST A DISTANCE OF 38.82 FEET; THENCE NORTH 39°44'57" WEST A DISTANCE OF 36.22 FEET; THENCE NORTH 60°05'36" WEST A DISTANCE OF 20.12 FEET; THENCE NORTH 68°06'38" WEST A DISTANCE OF 62.40 FEET; THENCE NORTH 58°07'30" WEST A DISTANCE OF 14.96 FEET; THENCE NORTH 52°12'53" WEST A DISTANCE OF 33.53 FEET; THENCE NORTH 44°06'39" WEST A DISTANCE OF 41.39 FEET; THENCE NORTH 39°22'30" WEST A DISTANCE OF 11.33 FEET; THENCE NORTH 31°52'30" WEST A DISTANCE OF 13.10 FEET; THENCE NORTH 24°22'30" WEST A DISTANCE OF 13.10 FEET; THENCE NORTH 16°52'30" WEST A DISTANCE OF 24.73 FEET; THENCE NORTH 04°41'15" WEST A DISTANCE OF 83.54 FEET; THENCE NORTH 01°52'30" EAST A DISTANCE OF 12.75 FEET; THENCE NORTH 09°22'30" EAST A DISTANCE OF 16.40 FEET; THENCE NORTH 20°37'30" EAST A DISTANCE OF 16.40 FEET; THENCE NORTH 28°07'30" EAST A DISTANCE OF 11.59 FEET; THENCE NORTH 32°53'06" EAST A DISTANCE OF 53.24 FEET; THENCE NORTH 43°07'30" EAST A DISTANCE OF 14.94 FEET; THENCE NORTH 48°52'37" EAST A DISTANCE OF 67.51 FEET; THENCE NORTH 54°22'30" EAST A DISTANCE OF 15.87 FEET; THENCE NORTH 66°04'37" EAST A DISTANCE OF 78.40 FEET; THENCE NORTH 73°07'30" EAST A DISTANCE OF 19.46 FEET; THENCE NORTH 87°29'44" EAST A DISTANCE OF 94.07 FEET; THENCE SOUTH 84°42'09" EAST A



DISTANCE OF 71.05 FEET; THENCE SOUTH 76°32'51" EAST A DISTANCE OF 57.09 FEET; THENCE SOUTH 65°11'08" EAST A DISTANCE OF 31.85 FEET; THENCE SOUTH 89°08'53" EAST A DISTANCE OF 43.71 FEET; THENCE NORTH 68°13'56" EAST A DISTANCE OF 64.33 FEET; THENCE NORTH 47°41'59" EAST A DISTANCE OF 66.37 FEET; THENCE NORTH 34°32'32" EAST A DISTANCE OF 93.94 FEET; THENCE NORTH 45°57'09" EAST A DISTANCE OF 102.03 FEET; THENCE NORTH 52°58'20" EAST A DISTANCE OF 46.51 FEET; THENCE NORTH 42°18'03" EAST A DISTANCE OF 97.80 FEET; THENCE NORTH 47°55'21" EAST A DISTANCE OF 102.23 FEET; THENCE NORTH 52°02'26" EAST A DISTANCE OF 117.30 FEET; THENCE NORTH 57°09'43" EAST A DISTANCE OF 48.98 FEET; THENCE NORTH 50°54'45" EAST A DISTANCE OF 33.37 FEET; THENCE NORTH 56°54'24" EAST A DISTANCE OF 13.94 FEET; THENCE NORTH 67°20'39" EAST A DISTANCE OF 18.35 FEET; THENCE NORTH 75°35'28" EAST A DISTANCE OF 14.63 FEET; THENCE NORTH 85°05'15" EAST A DISTANCE OF 13.25 FEET; THENCE SOUTH 88°50'59" EAST A DISTANCE OF 12.71 FEET; THENCE SOUTH 80°23'51" EAST A DISTANCE OF 14.07 FEET; THENCE SOUTH 73°37'06" EAST A DISTANCE OF 11.40 FEET; THENCE SOUTH 66°06'52" EAST A DISTANCE OF 14.22 FEET; THENCE SOUTH 57°46'58" EAST A DISTANCE OF 13.68 FEET; THENCE SOUTH 50°36'58" EAST A DISTANCE OF 14.51 FEET; THENCE SOUTH 41°43'15" EAST A DISTANCE OF 13.97 FEET; THENCE SOUTH 34°17'51" EAST A DISTANCE OF 11.75 FEET; THENCE SOUTH 27°06'30" EAST A DISTANCE OF 14.23 FEET; THENCE SOUTH 19°28'02" EAST A DISTANCE OF 10.66 FEET; THENCE SOUTH 13°26'04" EAST A DISTANCE OF 13.27 FEET; THENCE SOUTH 05°48'19" EAST A DISTANCE OF 15.42 FEET; THENCE SOUTH 04°05'51" WEST A DISTANCE OF 11.38 FEET; THENCE SOUTH 08°56'22" WEST A DISTANCE OF 12.52 FEET; THENCE SOUTH 17°41'14" WEST A DISTANCE OF 9.86 FEET; THENCE SOUTH 19°30'15" WEST A DISTANCE OF 13.64 FEET; THENCE SOUTH 33°09'22" WEST A DISTANCE OF 19.86 FEET; THENCE SOUTH 41°43'10" WEST A DISTANCE OF 18.51 FEET; THENCE SOUTH 51°43'54" WEST A DISTANCE OF 48.56 FEET; THENCE SOUTH 53°07'00" WEST A DISTANCE OF 151.39 FEET; THENCE SOUTH 46°54'14" WEST A DISTANCE OF 87.16 FEET; THENCE SOUTH 43°42'12" WEST A DISTANCE OF 99.50 FEET; THENCE SOUTH 52°52'48" WEST A DISTANCE OF 53.59 FEET; THENCE SOUTH 45°56'02" WEST A DISTANCE OF 60.99 FEET; THENCE SOUTH 35°23'28" WEST A DISTANCE OF 105.72 FEET; THENCE SOUTH 47°30'08" WEST A DISTANCE OF 114.50 FEET; THENCE SOUTH 58°27'53" WEST A DISTANCE OF 19.77 FEET; THENCE SOUTH 67°41'11" WEST A DISTANCE OF 114.84 FEET; THENCE SOUTH 75°12'38" WEST A DISTANCE OF 15.30 FEET; THENCE SOUTH 83°28'21" WEST A DISTANCE OF 12.87 FEET; THENCE NORTH 89°10'12" WEST A DISTANCE OF 103.41 FEET; THENCE NORTH 76°56'42" WEST A DISTANCE OF 26.27 FEET; THENCE NORTH 63°45'11" WEST A DISTANCE OF 39.21 FEET; THENCE NORTH 76°37'09" WEST A DISTANCE OF 23.25 FEET; THENCE NORTH 84°44'57" WEST A DISTANCE OF 43.19 FEET; THENCE SOUTH 87°29'08" WEST A DISTANCE OF 48.87 FEET; THENCE SOUTH 66°04'37" WEST A DISTANCE OF 28.64 FEET; THENCE SOUTH 48°51'53" WEST A DISTANCE OF 21.37 FEET; THENCE SOUTH 68°18'06" EAST A DISTANCE OF 45.58 FEET; THENCE SOUTH 59°55'56" EAST A DISTANCE OF 58.67 FEET; THENCE SOUTH 51°58'08" EAST A DISTANCE OF 17.62 FEET; THENCE SOUTH 39°45'23" EAST A DISTANCE OF 37.52 FEET; THENCE SOUTH 56°24'56" EAST A DISTANCE OF 24.97 FEET; THENCE SOUTH 47°38'15" EAST A DISTANCE OF 63.72 FEET; THENCE SOUTH 36°05'13" EAST A DISTANCE OF 20.53 FEET; THENCE SOUTH 27°19'42" EAST A DISTANCE OF 65.04 FEET; THENCE SOUTH 13°58'23" EAST A DISTANCE OF 117.47 FEET; THENCE SOUTH 02°25'47" EAST A DISTANCE OF 15.74 FEET; THENCE SOUTH 03°12'27" WEST A DISTANCE OF 14.97 FEET; THENCE SOUTH 12°54'24" WEST A DISTANCE OF 11.83 FEET; THENCE SOUTH 20°40'37" WEST A DISTANCE OF 15.43 FEET; THENCE SOUTH 27°27'27" WEST A DISTANCE OF 11.94 FEET; THENCE SOUTH 35°25'56" WEST A DISTANCE OF 19.96 FEET; THENCE SOUTH 41°18'40" WEST A DISTANCE OF 78.68 FEET; THENCE SOUTH 55°08'11" WEST A DISTANCE OF 26.55 FEET; THENCE SOUTH 55°54'13" WEST A DISTANCE OF 53.83 FEET; THENCE SOUTH 48°51'53" WEST A DISTANCE OF 47.96 FEET; THENCE SOUTH 40°43'17" WEST A DISTANCE OF 45.59 FEET; THENCE SOUTH 55°19'45" WEST A DISTANCE OF 63.59 FEET; THENCE SOUTH 44°04'53" WEST A DISTANCE OF 55.59 FEET; THENCE SOUTH 15°42'21" WEST A DISTANCE OF 78.66 FEET; THENCE SOUTH 27°59'32" WEST A DISTANCE OF 15.94 FEET; THENCE SOUTH 33°48'21" WEST A DISTANCE OF 17.18 FEET; THENCE SOUTH 45°59'47" WEST A DISTANCE OF 64.48 FEET; THENCE



SOUTH 22°55'43" WEST A DISTANCE OF 88.81 FEET; THENCE SOUTH 31°03'17" WEST A DISTANCE OF 13.44 FEET; THENCE SOUTH 35°15'18" WEST A DISTANCE OF 13.22 FEET; THENCE SOUTH 46°02'39" WEST A DISTANCE OF 62.24 FEET; THENCE SOUTH 37°03'24" WEST A DISTANCE OF 80.20 FEET; THENCE SOUTH 44°57'21" WEST A DISTANCE OF 14.63 FEET; THENCE SOUTH 51°14'46" WEST A DISTANCE OF 135.19 FEET; THENCE SOUTH 62°47'21" WEST A DISTANCE OF 19.66 FEET; THENCE SOUTH 71°29'11" WEST A DISTANCE OF 17.54 FEET; THENCE SOUTH 80°25'42" WEST A DISTANCE OF 65.51 FEET; THENCE SOUTH 65°59'55" WEST A DISTANCE OF 126.06 FEET; THENCE SOUTH 77°28'20" WEST A DISTANCE OF 74.12 FEET; THENCE NORTH 89°03'31" WEST A DISTANCE OF 114.90 FEET; THENCE NORTH 82°17'31" WEST A DISTANCE OF 15.49 FEET; THENCE NORTH 75°04'21" WEST A DISTANCE OF 46.28 FEET; THENCE NORTH 83°38'04" WEST A DISTANCE OF 139.68 FEET; THENCE NORTH 89°08'21" WEST A DISTANCE OF 149.02 FEET; THENCE SOUTH 77°31'38" WEST A DISTANCE OF 99.15 FEET; THENCE SOUTH 63°09'25" WEST A DISTANCE OF 55.08 FEET; THENCE SOUTH 71°12'16" WEST A DISTANCE OF 70.57 FEET; THENCE SOUTH 56°42'53" WEST A DISTANCE OF 182.13 FEET; THENCE SOUTH 49°21'46" WEST A DISTANCE OF 169.80 FEET; THENCE SOUTH 59°18'41" WEST A DISTANCE OF 13.58 FEET; THENCE SOUTH 62°52'36" WEST A DISTANCE OF 67.63 FEET; THENCE SOUTH 52°58'37" WEST A DISTANCE OF 82.08 FEET; THENCE SOUTH 42°22'54" WEST A DISTANCE OF 52.43 FEET; THENCE SOUTH 53°18'55" WEST A DISTANCE OF 17.11 FEET; THENCE SOUTH 61°10'56" WEST A DISTANCE OF 13.59 FEET; THENCE SOUTH 66°57'54" WEST A DISTANCE OF 143.39 FEET; THENCE SOUTH 17°06'10" EAST A DISTANCE OF 46.23 FEET; THENCE SOUTH 30°04'07" EAST A DISTANCE OF 103.24 FEET; THENCE SOUTH 10°50'25" EAST A DISTANCE OF 225.02 FEET; THENCE SOUTH 12°43'28" WEST A DISTANCE OF 149.44 FEET; THENCE SOUTH 32°00'19" WEST A DISTANCE OF 221.81 FEET; THENCE SOUTH 30°57'50" WEST A DISTANCE OF 191.93 FEET; THENCE SOUTH 35°50'16" WEST A DISTANCE OF 208.82 FEET; THENCE SOUTH 38°59'28" WEST A DISTANCE OF 127.05 FEET; THENCE SOUTH 41°49'13" WEST A DISTANCE OF 119.89 FEET; THENCE SOUTH 48°21'59" WEST A DISTANCE OF 86.09 FEET; THENCE SOUTH 00°51'07" WEST A DISTANCE OF 17.90 FEET; THENCE SOUTH 08°55'18" EAST A DISTANCE OF 50.38 FEET; THENCE SOUTH 00°11'46" EAST A DISTANCE OF 11.17 FEET; THENCE SOUTH 00°51'07" WEST A DISTANCE OF 262.70 FEET; THENCE SOUTH 01°57'05" WEST A DISTANCE OF 11.49 FEET; THENCE SOUTH 11°26'51" WEST A DISTANCE OF 44.29 FEET; THENCE SOUTH 01°47'00" EAST A DISTANCE OF 95.81 FEET; THENCE SOUTH 04°29'42" WEST A DISTANCE OF 186.39 FEET; THENCE SOUTH 02°57'29" WEST A DISTANCE OF 52.08 FEET; THENCE SOUTH 10°51'23" WEST A DISTANCE OF 33.50 FEET; THENCE SOUTH 39°08'27" EAST A DISTANCE OF 143.58 FEET; THENCE SOUTH 26°28'23" EAST A DISTANCE OF 63.36 FEET; THENCE SOUTH 49°04'36" EAST A DISTANCE OF 148.35 FEET; THENCE SOUTH 64°50'11" EAST A DISTANCE OF 77.71 FEET; THENCE SOUTH 45°00'00" EAST A DISTANCE OF 27.69 FEET; THENCE SOUTH 42°30'38" EAST A DISTANCE OF 229.65 FEET; THENCE SOUTH 45°56'21" EAST A DISTANCE OF 202.86 FEET; THENCE SOUTH 40°14'11" EAST A DISTANCE OF 160.16 FEET; THENCE SOUTH 43°27'07" EAST A DISTANCE OF 123.07 FEET; THENCE SOUTH 57°31'44" EAST A DISTANCE OF 21.78 FEET; THENCE SOUTH 36°52'12" EAST A DISTANCE OF 50.87 FEET; THENCE SOUTH 22°53'26" EAST A DISTANCE OF 58.68 FEET; THENCE SOUTH 06°50'04" EAST A DISTANCE OF 126.63 FEET; THENCE SOUTH 00°33'01" EAST A DISTANCE OF 132.96 FEET; THENCE SOUTH 08°52'37" EAST A DISTANCE OF 82.81 FEET; THENCE SOUTH 36°25'03" EAST A DISTANCE OF 133.46 FEET; THENCE SOUTH 34°45'40" EAST A DISTANCE OF 103.85 FEET; THENCE SOUTH 42°02'28" EAST A DISTANCE OF 57.17 FEET; THENCE SOUTH 21°47'18" EAST A DISTANCE OF 88.31 FEET; THENCE SOUTH 22°59'19" EAST A DISTANCE OF 84.28 FEET; THENCE SOUTH 20°19'23" EAST A DISTANCE OF 135.39 FEET; THENCE SOUTH 26°33'54" EAST A DISTANCE OF 283.90 FEET; THENCE SOUTH 26°00'07" EAST A DISTANCE OF 479.24 FEET; THENCE SOUTH 22°02'10" EAST A DISTANCE OF 136.36 FEET; THENCE SOUTH 12°40'49" EAST A DISTANCE OF 123.39 FEET; THENCE SOUTH 01°13'08" EAST A DISTANCE OF 141.48 FEET; THENCE SOUTH 01°19'56" WEST A DISTANCE OF 129.44 FEET; THENCE SOUTH 03°30'13" EAST A DISTANCE OF 147.74 FEET; THENCE SOUTH 18°26'06" EAST A DISTANCE OF 190.34 FEET; THENCE SOUTH 19°21'32" EAST A DISTANCE OF 101.87 FEET; THENCE SOUTH 09°01'10" EAST A DISTANCE OF 264.85 FEET; THENCE SOUTH 11°30'50" EAST A DISTANCE OF 264.17 FEET; THENCE SOUTH 18°51'11" EAST A DISTANCE OF



207.68 FEET; THENCE SOUTH 22°06'34" EAST A DISTANCE OF 138.11 FEET; THENCE SOUTH 30°08'26" EAST A DISTANCE OF 53.28 FEET; THENCE SOUTH 33°41'24" EAST A DISTANCE OF 86.81 FEET; THENCE SOUTH 22°50'01" EAST A DISTANCE OF 62.04 FEET; THENCE SOUTH 14°37'15" EAST A DISTANCE OF 71.53 FEET; THENCE SOUTH 39°36'38" EAST A DISTANCE OF 113.29 FEET; THENCE SOUTH 40°14'11" EAST A DISTANCE OF 102.50 FEET; THENCE SOUTH 48°48'51" EAST A DISTANCE OF 95.97 FEET; THENCE SOUTH 34°59'31" EAST A DISTANCE OF 146.94 FEET; THENCE SOUTH 36°52'12" EAST A DISTANCE OF 135.43 FEET; THENCE SOUTH 51°20'25" EAST A DISTANCE OF 134.89 FEET; THENCE SOUTH 64°05'37" EAST A DISTANCE OF 117.10 FEET; THENCE SOUTH 62°54'16" EAST A DISTANCE OF 145.36 FEET; THENCE SOUTH 65°09'27" EAST A DISTANCE OF 179.08 FEET; THENCE SOUTH 51°45'58" EAST A DISTANCE OF 126.43 FEET; THENCE SOUTH 46°19'56" EAST A DISTANCE OF 91.53 FEET; THENCE SOUTH 61°51'30" EAST A DISTANCE OF 146.76 FEET; THENCE SOUTH 34°49'28" EAST A DISTANCE OF 84.32 FEET; THENCE SOUTH 45°00'00" EAST A DISTANCE OF 153.22 FEET; THENCE SOUTH 39°48'20" EAST A DISTANCE OF 164.53 FEET; THENCE SOUTH 27°41'58" EAST A DISTANCE OF 135.96 FEET; THENCE SOUTH 25°27'48" EAST A DISTANCE OF 140.00 FEET; THENCE SOUTH 23°44'58" EAST A DISTANCE OF 82.20 FEET; THENCE SOUTH 41°43'46" EAST A DISTANCE OF 149.21 FEET; THENCE SOUTH 31°32'05" EAST A DISTANCE OF 131.34 FEET; THENCE SOUTH 57°45'16" EAST A DISTANCE OF 64.77 FEET; THENCE SOUTH 42°27'46" EAST A DISTANCE OF 33.64 FEET; THENCE SOUTH 59°44'37" EAST A DISTANCE OF 103.22 FEET; THENCE SOUTH 60°38'32" EAST A DISTANCE OF 136.40 FEET; THENCE SOUTH 46°19'56" EAST A DISTANCE OF 225.97 FEET; THENCE SOUTH 40°21'52" EAST A DISTANCE OF 195.03 FEET; THENCE SOUTH 29°44'42" EAST A DISTANCE OF 119.80 FEET; THENCE SOUTH 41°49'13" EAST A DISTANCE OF 189.43 FEET; THENCE SOUTH 41°11'09" EAST A DISTANCE OF 236.94 FEET; THENCE SOUTH 40°06'03" EAST A DISTANCE OF 369.11 FEET; THENCE SOUTH 33°41'24" EAST A DISTANCE OF 133.94 FEET; THENCE SOUTH 45°00'00" EAST A DISTANCE OF 105.07 FEET; THENCE SOUTH 33°41'24" EAST A DISTANCE OF 107.16 FEET; THENCE SOUTH 42°05'21" EAST A DISTANCE OF 434.57 FEET; THENCE NORTH 47°54'39" EAST A DISTANCE OF 9.49 FEET; THENCE SOUTH 38°15'50" EAST A DISTANCE OF 185.60 FEET; THENCE SOUTH 33°18'38" EAST A DISTANCE OF 126.04 FEET; THENCE SOUTH 32°00'19" EAST A DISTANCE OF 113.57 FEET; THENCE SOUTH 34°39'05" EAST A DISTANCE OF 248.77 FEET; THENCE SOUTH 28°36'38" EAST A DISTANCE OF 188.54 FEET; THENCE SOUTH 29°28'33" EAST A DISTANCE OF 56.44 FEET; THENCE SOUTH 48°53'16" EAST A DISTANCE OF 3.08 FEET; THENCE SOUTH 32°09'08" EAST A DISTANCE OF 124.41 FEET; THENCE SOUTH 37°05'34" EAST A DISTANCE OF 154.69 FEET; THENCE SOUTH 34°22'49" EAST A DISTANCE OF 138.57 FEET; THENCE SOUTH 48°48'51" EAST A DISTANCE OF 155.10 FEET; THENCE SOUTH 13°10'25" EAST A DISTANCE OF 7.07 FEET; THENCE SOUTH 07°46'43" EAST A DISTANCE OF 102.62 FEET; THENCE SOUTH 23°52'35" EAST A DISTANCE OF 85.62 FEET; THENCE SOUTH 28°32'06" EAST A DISTANCE OF 159.15 FEET; THENCE SOUTH 26°44'25" EAST A DISTANCE OF 154.05 FEET; THENCE SOUTH 35°58'17" EAST A DISTANCE OF 214.89 FEET; THENCE SOUTH 38°01'59" EAST A DISTANCE OF 10.07 FEET; THENCE SOUTH 19°26'24" EAST A DISTANCE OF 128.86 FEET; THENCE SOUTH 25°12'04" EAST A DISTANCE OF 169.63 FEET; THENCE SOUTH 23°50'19" EAST A DISTANCE OF 141.48 FEET; THENCE SOUTH 25°04'03" EAST A DISTANCE OF 205.99 FEET; THENCE SOUTH 24°39'21" EAST A DISTANCE OF 201.99 FEET; THENCE SOUTH 23°01'32" EAST A DISTANCE OF 85.45 FEET; THENCE SOUTH 49°44'43" EAST A DISTANCE OF 82.64 FEET; THENCE SOUTH 37°46'35" EAST A DISTANCE OF 37.68 FEET; THENCE SOUTH 30°51'54" EAST A DISTANCE OF 72.89 FEET; THENCE SOUTH 24°55'42" EAST A DISTANCE OF 65.23 FEET; THENCE SOUTH 18°21'57" EAST A DISTANCE OF 158.57 FEET; THENCE SOUTH 24°37'31" EAST A DISTANCE OF 30.27 FEET; THENCE SOUTH 31°15'54" EAST A DISTANCE OF 36.47 FEET; THENCE SOUTH 24°25'59" EAST A DISTANCE OF 202.84 FEET; THENCE SOUTH 23°11'28" EAST A DISTANCE OF 157.69 FEET; THENCE SOUTH 07°57'59" EAST A DISTANCE OF 13.80 FEET; THENCE SOUTH 08°40'04" EAST A DISTANCE OF 239.80 FEET; THENCE SOUTH 21°01'22" EAST A DISTANCE OF 29.64 FEET; THENCE SOUTH 56°47'10" EAST A DISTANCE OF 57.02 FEET; THENCE SOUTH 17°16'03" EAST A DISTANCE OF 31.37 FEET; THENCE SOUTH 00°52'31" WEST A DISTANCE OF 136.91 FEET; THENCE SOUTH 18°46'53" EAST A DISTANCE OF 199.27 FEET; THENCE SOUTH 21°59'27" EAST A DISTANCE OF 109.52 FEET; THENCE SOUTH 32°06'23"



EAST A DISTANCE OF 174.06 FEET; THENCE SOUTH 31°04'18" EAST A DISTANCE OF 274.06 FEET; THENCE SOUTH 29°36'32" EAST A DISTANCE OF 598.15 FEET; THENCE SOUTH 33°10'43" EAST A DISTANCE OF 74.79 FEET; THENCE SOUTH 29°16'05" EAST A DISTANCE OF 251.15 FEET; THENCE SOUTH 26°15'31" EAST A DISTANCE OF 55.82 FEET; THENCE SOUTH 21°37'21" EAST A DISTANCE OF 147.97 FEET; THENCE SOUTH 40°09'23" EAST A DISTANCE OF 70.20 FEET; THENCE SOUTH 30°15'23" EAST A DISTANCE OF 130.41 FEET; THENCE SOUTH 29°39'00" EAST A DISTANCE OF 180.07 FEET; THENCE SOUTH 33°41'24" EAST A DISTANCE OF 199.66 FEET; THENCE SOUTH 32°00'19" EAST A DISTANCE OF 90.85 FEET; THENCE SOUTH 14°02'10" EAST A DISTANCE OF 69.49 FEET; THENCE SOUTH 11°12'01" WEST A DISTANCE OF 48.58 FEET; THENCE SOUTH 09°29'53" WEST A DISTANCE OF 148.81 FEET; THENCE SOUTH 01°33'55" WEST A DISTANCE OF 77.66 FEET; THENCE SOUTH 35°50'16" EAST A DISTANCE OF 53.46 FEET; THENCE SOUTH 74°55'53" EAST A DISTANCE OF 64.83 FEET; THENCE NORTH 88°34'04" EAST A DISTANCE OF 96.33 FEET; THENCE NORTH 58°53'40" EAST A DISTANCE OF 108.58 FEET; THENCE NORTH 68°17'17" EAST A DISTANCE OF 76.15 FEET; THENCE NORTH 82°52'30" EAST A DISTANCE OF 77.64 FEET; THENCE NORTH 70°33'36" EAST A DISTANCE OF 28.78 FEET; THENCE NORTH 26°50'17" EAST A DISTANCE OF 41.38 FEET; THENCE NORTH 33°25'58" EAST A DISTANCE OF 96.54 FEET; THENCE NORTH 39°16'55" EAST A DISTANCE OF 45.68 FEET; THENCE NORTH 21°22'14" EAST A DISTANCE OF 45.33 FEET; THENCE NORTH 18°26'06" EAST A DISTANCE OF 15.23 FEET; THENCE NORTH 25°20'46" EAST A DISTANCE OF 51.90 FEET; THENCE NORTH 49°23'55" EAST A DISTANCE OF 27.82 FEET; THENCE NORTH 46°58'30" EAST A DISTANCE OF 49.40 FEET; THENCE NORTH 53°58'21" EAST A DISTANCE OF 35.53 FEET; THENCE NORTH 72°39'12" EAST A DISTANCE OF 8.59 FEET; THENCE NORTH 54°12'38" EAST A DISTANCE OF 61.40 FEET; THENCE NORTH 34°53'13" EAST A DISTANCE OF 74.50 FEET; THENCE NORTH 42°34'34" EAST A DISTANCE OF 22.17 FEET; THENCE NORTH 57°28'43" EAST A DISTANCE OF 54.63 FEET; THENCE NORTH 65°30'09" EAST A DISTANCE OF 86.63 FEET; THENCE NORTH 70°23'20" EAST A DISTANCE OF 104.52 FEET; THENCE NORTH 68°10'54" EAST A DISTANCE OF 43.43 FEET; THENCE NORTH 36°23'04" EAST A DISTANCE OF 71.12 FEET; THENCE NORTH 56°49'17" EAST A DISTANCE OF 74.79 FEET; THENCE NORTH 66°08'23" EAST A DISTANCE OF 136.89 FEET; THENCE NORTH 62°54'16" EAST A DISTANCE OF 116.29 FEET; THENCE NORTH 71°33'54" EAST A DISTANCE OF 98.98 FEET; THENCE NORTH 82°20'58" EAST A DISTANCE OF 162.76 FEET; THENCE NORTH 88°15'51" EAST A DISTANCE OF 35.88 FEET; THENCE NORTH 53°58'47" EAST A DISTANCE OF 145.02 FEET; THENCE NORTH 40°38'35" EAST A DISTANCE OF 50.34 FEET; THENCE NORTH 53°28'00" EAST A DISTANCE OF 58.42 FEET; THENCE NORTH 38°25'05" EAST A DISTANCE OF 60.12 FEET; THENCE NORTH 42°30'38" EAST A DISTANCE OF 178.20 FEET; THENCE NORTH 10°58'37" EAST A DISTANCE OF 103.41 FEET; THENCE NORTH 00°51'04" EAST A DISTANCE OF 64.95 FEET; THENCE NORTH 02°50'25" WEST A DISTANCE OF 82.42 FEET; THENCE NORTH 05°35'55" WEST A DISTANCE OF 102.98 FEET; THENCE NORTH 00°26'07" EAST A DISTANCE OF 74.93 FEET; THENCE NORTH 20°34'26" WEST A DISTANCE OF 14.12 FEET; THENCE NORTH 17°05'05" WEST A DISTANCE OF 8.64 FEET; THENCE NORTH 39°06'42" WEST A DISTANCE OF 17.75 FEET; THENCE NORTH 28°15'39" WEST A DISTANCE OF 15.09 FEET; THENCE NORTH 23°17'36" WEST A DISTANCE OF 37.44 FEET; THENCE NORTH 14°25'41" WEST A DISTANCE OF 19.65 FEET; THENCE NORTH 06°30'07" WEST A DISTANCE OF 58.58 FEET; THENCE NORTH 04°58'32" EAST A DISTANCE OF 65.37 FEET; THENCE NORTH 15°51'52" EAST A DISTANCE OF 59.61 FEET; THENCE NORTH 21°57'10" EAST A DISTANCE OF 52.96 FEET; THENCE NORTH 32°04'12" EAST A DISTANCE OF 80.63 FEET; THENCE NORTH 38°45'16" EAST A DISTANCE OF 62.74 FEET; THENCE NORTH 44°22'31" EAST A DISTANCE OF 85.52 FEET; THENCE NORTH 50°16'15" EAST A DISTANCE OF 21.62 FEET; THENCE NORTH 27°42'58" EAST A DISTANCE OF 19.32 FEET; THENCE NORTH 33°49'03" EAST A DISTANCE OF 52.08 FEET; THENCE NORTH 20°45'09" EAST A DISTANCE OF 30.46 FEET; THENCE NORTH 29°47'07" EAST A DISTANCE OF 36.71 FEET; THENCE NORTH 23°11'29" EAST A DISTANCE OF 39.84 FEET; THENCE NORTH 32°47'35" EAST A DISTANCE OF 17.87 FEET; THENCE NORTH 44°12'40" EAST A DISTANCE OF 56.17 FEET; THENCE NORTH 26°03'08" EAST A DISTANCE OF 32.56 FEET; THENCE NORTH 20°24'18" EAST A DISTANCE OF 46.53 FEET; THENCE NORTH 31°17'03" EAST A DISTANCE OF 45.79 FEET; THENCE NORTH 23°13'09" EAST A DISTANCE OF 71.75 FEET; THENCE



NORTH 28°05'18" EAST A DISTANCE OF 84.29 FEET; THENCE NORTH 43°17'10" EAST A DISTANCE OF 20.96 FEET; THENCE NORTH 48°57'10" EAST A DISTANCE OF 32.51 FEET; THENCE NORTH 37°43'16" EAST A DISTANCE OF 0.49 FEET; THENCE NORTH 17°14'27" EAST A DISTANCE OF 27.67 FEET; THENCE NORTH 12°09'40" EAST A DISTANCE OF 28.97 FEET; THENCE NORTH 00°11'03" EAST A DISTANCE OF 29.90 FEET; THENCE NORTH 11°06'57" EAST A DISTANCE OF 26.31 FEET; THENCE NORTH 20°34'59" EAST A DISTANCE OF 74.12 FEET; THENCE NORTH 28°51'31" EAST A DISTANCE OF 74.38 FEET; THENCE NORTH 12°07'42" EAST A DISTANCE OF 37.41 FEET; THENCE NORTH 22°10'06" EAST A DISTANCE OF 24.53 FEET; THENCE NORTH 03°24'02" EAST A DISTANCE OF 35.67 FEET; THENCE NORTH 12°15'13" WEST A DISTANCE OF 45.67 FEET; THENCE NORTH 14°39'44" WEST A DISTANCE OF 95.97 FEET; THENCE NORTH 04°36'34" WEST A DISTANCE OF 41.28 FEET; THENCE NORTH 03°10'41" EAST A DISTANCE OF 15.54 FEET; THENCE NORTH 11°06'22" EAST A DISTANCE OF 43.76 FEET; THENCE NORTH 18°37'23" EAST A DISTANCE OF 15.50 FEET; THENCE NORTH 27°27'01" EAST A DISTANCE OF 44.77 FEET; THENCE NORTH 12°33'52" EAST A DISTANCE OF 74.83 FEET; THENCE NORTH 00°24'11" EAST A DISTANCE OF 37.03 FEET; THENCE NORTH 13°29'47" EAST A DISTANCE OF 15.98 FEET; THENCE NORTH 17°03'35" EAST A DISTANCE OF 9.60 FEET; THENCE NORTH 24°30'06" EAST A DISTANCE OF 87.67 FEET; THENCE NORTH 12°17'46" EAST A DISTANCE OF 37.88 FEET; THENCE NORTH 21°48'51" EAST A DISTANCE OF 77.71 FEET; THENCE NORTH 28°40'45" EAST A DISTANCE OF 16.17 FEET; THENCE NORTH 39°29'06" EAST A DISTANCE OF 18.58 FEET; THENCE NORTH 47°54'32" EAST A DISTANCE OF 45.94 FEET; THENCE NORTH 02°34'06" EAST A DISTANCE OF 43.49 FEET; THENCE NORTH 03°05'29" EAST A DISTANCE OF 221.19 FEET; THENCE NORTH 13°11'06" WEST A DISTANCE OF 105.52 FEET; THENCE NORTH 00°51'05" EAST A DISTANCE OF 138.00 FEET; THENCE NORTH 25°42'50" WEST A DISTANCE OF 48.77 FEET; THENCE NORTH 08°36'00" WEST A DISTANCE OF 180.81 FEET; THENCE NORTH 03°03'44" EAST A DISTANCE OF 118.70 FEET; THENCE NORTH 02°30'55" WEST A DISTANCE OF 51.83 FEET; THENCE NORTH 22°46'41" WEST A DISTANCE OF 71.16 FEET; THENCE NORTH 06°39'09" WEST A DISTANCE OF 93.28 FEET; THENCE NORTH 10°18'49" EAST A DISTANCE OF 52.60 FEET; THENCE NORTH 05°51'31" WEST A DISTANCE OF 48.54 FEET; THENCE NORTH 17°35'01" WEST A DISTANCE OF 55.18 FEET; THENCE NORTH 04°46'43" WEST A DISTANCE OF 58.75 FEET; THENCE NORTH 00°51'05" EAST A DISTANCE OF 78.95 FEET; THENCE NORTH 14°25'18" EAST A DISTANCE OF 228.94 FEET; THENCE NORTH 20°50'37" EAST A DISTANCE OF 155.00 FEET; THENCE NORTH 29°27'42" EAST A DISTANCE OF 53.44 FEET; THENCE NORTH 20°50'04" EAST A DISTANCE OF 60.58 FEET; THENCE NORTH 41°27'09" EAST A DISTANCE OF 116.58 FEET; THENCE NORTH 19°17'11" EAST A DISTANCE OF 88.22 FEET; THENCE NORTH 34°32'29" EAST A DISTANCE OF 45.08 FEET; THENCE NORTH 18°05'34" EAST A DISTANCE OF 102.58 FEET; THENCE NORTH 03°51'51" EAST A DISTANCE OF 71.14 FEET; THENCE NORTH 06°59'18" EAST A DISTANCE OF 168.12 FEET; THENCE NORTH 14°53'27" EAST A DISTANCE OF 87.69 FEET; THENCE NORTH 26°11'51" EAST A DISTANCE OF 86.38 FEET; THENCE NORTH 08°47'09" EAST A DISTANCE OF 161.98 FEET; THENCE NORTH 07°41'39" EAST A DISTANCE OF 101.18 FEET; THENCE NORTH 00°51'05" EAST A DISTANCE OF 61.55 FEET; THENCE NORTH 05°37'56" WEST A DISTANCE OF 47.19 FEET; THENCE NORTH 03°28'37" EAST A DISTANCE OF 31.35 FEET; THENCE NORTH 13°03'09" EAST A DISTANCE OF 16.90 FEET; THENCE NORTH 23°41'47" EAST A DISTANCE OF 14.16 FEET; THENCE NORTH 29°19'08" EAST A DISTANCE OF 12.95 FEET; THENCE NORTH 37°37'56" EAST A DISTANCE OF 13.19 FEET; THENCE NORTH 44°54'50" EAST A DISTANCE OF 13.09 FEET; THENCE NORTH 52°49'58" EAST A DISTANCE OF 13.28 FEET; THENCE NORTH 60°06'42" EAST A DISTANCE OF 12.96 FEET; THENCE NORTH 67°20'39" EAST A DISTANCE OF 13.23 FEET; THENCE NORTH 75°15'58" EAST A DISTANCE OF 13.09 FEET; THENCE NORTH 82°18'39" EAST A DISTANCE OF 13.18 FEET; THENCE SOUTH 89°52'43" EAST A DISTANCE OF 13.12 FEET; THENCE SOUTH 82°26'10" EAST A DISTANCE OF 13.17 FEET; THENCE SOUTH 75°16'17" EAST A DISTANCE OF 12.98 FEET; THENCE SOUTH 67°02'46" EAST A DISTANCE OF 13.36 FEET; THENCE SOUTH 60°07'43" EAST A DISTANCE OF 13.02 FEET; THENCE SOUTH 51°58'22" EAST A DISTANCE OF 13.03 FEET; THENCE SOUTH 47°18'28" EAST A DISTANCE OF 8.95 FEET; THENCE SOUTH 39°40'18" EAST A DISTANCE OF 13.75 FEET; THENCE SOUTH 31°55'44" EAST A DISTANCE OF 13.48 FEET; THENCE SOUTH 23°53'51" EAST A DISTANCE OF 13.51 FEET;



THENCE SOUTH 16°45'04" EAST A DISTANCE OF 12.95 FEET; THENCE SOUTH 09°13'05" EAST A DISTANCE OF 13.81 FEET; THENCE SOUTH 02°59'22" EAST A DISTANCE OF 119.85 FEET; THENCE SOUTH 07°57'19" WEST A DISTANCE OF 279.38 FEET; THENCE SOUTH 11°10'05" WEST A DISTANCE OF 58.20 FEET; THENCE SOUTH 20°37'30" WEST A DISTANCE OF 14.01 FEET; THENCE SOUTH 26°11'51" WEST A DISTANCE OF 84.09 FEET; THENCE SOUTH 09°04'12" WEST A DISTANCE OF 203.41 FEET; THENCE SOUTH 03°51'51" WEST A DISTANCE OF 89.89 FEET; THENCE SOUTH 18°06'13" WEST A DISTANCE OF 156.37 FEET; THENCE SOUTH 34°32'29" WEST A DISTANCE OF 47.19 FEET; THENCE SOUTH 19°17'11" WEST A DISTANCE OF 100.62 FEET; THENCE SOUTH 41°27'09" WEST A DISTANCE OF 119.38 FEET; THENCE SOUTH 20°50'04" WEST A DISTANCE OF 39.28 FEET; THENCE SOUTH 29°27'42" WEST A DISTANCE OF 53.45 FEET; THENCE SOUTH 17°44'02" WEST A DISTANCE OF 203.27 FEET; THENCE SOUTH 15°28'07" WEST A DISTANCE OF 120.76 FEET; THENCE SOUTH 00°51'05" WEST A DISTANCE OF 43.34 FEET; THENCE SOUTH 04°51'34" EAST A DISTANCE OF 26.73 FEET; THENCE SOUTH 17°35'01" EAST A DISTANCE OF 53.38 FEET; THENCE SOUTH 05°48'55" EAST A DISTANCE OF 97.23 FEET; THENCE SOUTH 10°18'49" WEST A DISTANCE OF 51.07 FEET; THENCE SOUTH 06°44'36" EAST A DISTANCE OF 35.46 FEET; THENCE SOUTH 22°46'41" EAST A DISTANCE OF 78.28 FEET; THENCE SOUTH 02°30'55" EAST A DISTANCE OF 123.87 FEET; THENCE SOUTH 04°39'06" WEST A DISTANCE OF 82.96 FEET; THENCE SOUTH 08°36'40" EAST A DISTANCE OF 129.00 FEET; THENCE SOUTH 25°42'50" EAST A DISTANCE OF 50.42 FEET; THENCE SOUTH 16°10'02" EAST A DISTANCE OF 14.13 FEET; THENCE SOUTH 09°22'30" EAST A DISTANCE OF 15.46 FEET; THENCE SOUTH 00°51'05" WEST A DISTANCE OF 145.63 FEET; THENCE SOUTH 13°11'06" EAST A DISTANCE OF 105.52 FEET; THENCE SOUTH 00°51'04" WEST A DISTANCE OF 117.02 FEET; THENCE SOUTH 03°54'12" WEST A DISTANCE OF 214.53 FEET; THENCE SOUTH 13°59'36" WEST A DISTANCE OF 18.96 FEET; THENCE SOUTH 21°47'30" WEST A DISTANCE OF 34.54 FEET; THENCE SOUTH 28°32'08" WEST A DISTANCE OF 16.39 FEET; THENCE SOUTH 39°27'20" WEST A DISTANCE OF 16.54 FEET; THENCE SOUTH 47°29'16" WEST A DISTANCE OF 51.52 FEET; THENCE SOUTH 23°28'16" WEST A DISTANCE OF 37.51 FEET; THENCE SOUTH 12°37'32" WEST A DISTANCE OF 43.23 FEET; THENCE SOUTH 24°12'42" WEST A DISTANCE OF 80.70 FEET; THENCE SOUTH 01°33'02" WEST A DISTANCE OF 25.08 FEET; THENCE SOUTH 12°29'05" WEST A DISTANCE OF 121.72 FEET; THENCE SOUTH 26°24'40" WEST A DISTANCE OF 52.64 FEET; THENCE SOUTH 14°47'20" EAST A DISTANCE OF 35.05 FEET; THENCE SOUTH 15°39'11" EAST A DISTANCE OF 89.23 FEET; THENCE SOUTH 03°32'51" EAST A DISTANCE OF 63.90 FEET; THENCE SOUTH 04°39'55" WEST A DISTANCE OF 68.24 FEET; THENCE SOUTH 13°26'28" WEST A DISTANCE OF 17.79 FEET; THENCE SOUTH 23°27'46" WEST A DISTANCE OF 27.17 FEET; THENCE SOUTH 12°09'40" WEST A DISTANCE OF 44.58 FEET; THENCE SOUTH 24°22'30" WEST A DISTANCE OF 15.16 FEET; THENCE SOUTH 28°23'31" WEST A DISTANCE OF 76.06 FEET; THENCE SOUTH 20°44'27" WEST A DISTANCE OF 41.89 FEET; THENCE SOUTH 00°51'04" WEST A DISTANCE OF 26.74 FEET; THENCE SOUTH 12°14'20" WEST A DISTANCE OF 57.36 FEET; THENCE SOUTH 17°14'27" WEST A DISTANCE OF 63.79 FEET; THENCE SOUTH 28°07'30" WEST A DISTANCE OF 18.78 FEET; THENCE SOUTH 37°47'21" WEST A DISTANCE OF 45.95 FEET; THENCE SOUTH 48°51'50" WEST A DISTANCE OF 28.85 FEET; THENCE SOUTH 25°10'45" WEST A DISTANCE OF 134.10 FEET; THENCE SOUTH 33°19'20" WEST A DISTANCE OF 32.49 FEET; THENCE SOUTH 20°30'18" WEST A DISTANCE OF 35.70 FEET; THENCE SOUTH 26°03'08" WEST A DISTANCE OF 73.84 FEET; THENCE SOUTH 44°00'13" WEST A DISTANCE OF 59.78 FEET; THENCE SOUTH 23°28'16" WEST A DISTANCE OF 23.93 FEET; THENCE SOUTH 29°27'42" WEST A DISTANCE OF 33.17 FEET; THENCE SOUTH 20°50'03" WEST A DISTANCE OF 36.92 FEET; THENCE SOUTH 33°45'23" WEST A DISTANCE OF 41.94 FEET; THENCE SOUTH 07°59'22" WEST A DISTANCE OF 149.40 FEET; THENCE SOUTH 19°39'14" WEST A DISTANCE OF 134.22 FEET; THENCE SOUTH 26°33'54" WEST A DISTANCE OF 94.21 FEET; THENCE SOUTH 41°38'01" WEST A DISTANCE OF 53.06 FEET; THENCE SOUTH 22°13'28" EAST A DISTANCE OF 12.55 FEET; THENCE SOUTH 10°38'48" EAST A DISTANCE OF 20.30 FEET; THENCE SOUTH 02°10'21" WEST A DISTANCE OF 15.95 FEET; THENCE SOUTH 06°41'57" WEST A DISTANCE OF 14.10 FEET; THENCE SOUTH 14°21'58" WEST A DISTANCE OF 17.90 FEET; THENCE SOUTH 00°51'04" WEST A DISTANCE OF 44.02 FEET; THENCE SOUTH 05°31'18" EAST A DISTANCE OF 161.94 FEET; THENCE SOUTH 01°20'36" WEST A



DISTANCE OF 120.15 FEET; THENCE SOUTH 10°20'44" WEST A DISTANCE OF 118.07 FEET; THENCE SOUTH 15°38'44" WEST A DISTANCE OF 122.64 FEET; THENCE SOUTH 28°00'37" WEST A DISTANCE OF 20.16 FEET; THENCE SOUTH 36°27'07" WEST A DISTANCE OF 16.89 FEET; THENCE SOUTH 43°52'19" WEST A DISTANCE OF 120.37 FEET; THENCE SOUTH 55°25'31" WEST A DISTANCE OF 156.85 FEET; THENCE SOUTH 40°45'26" WEST A DISTANCE OF 53.44 FEET; THENCE SOUTH 54°13'34" WEST A DISTANCE OF 165.21 FEET; THENCE SOUTH 52°23'24" WEST A DISTANCE OF 91.54 FEET; THENCE SOUTH 60°18'15" WEST A DISTANCE OF 16.30 FEET; THENCE SOUTH 70°20'31" WEST A DISTANCE OF 90.55 FEET; THENCE SOUTH 80°50'35" WEST A DISTANCE OF 51.15 FEET; THENCE SOUTH 69°48'01" WEST A DISTANCE OF 150.32 FEET; THENCE SOUTH 66°38'21" WEST A DISTANCE OF 119.53 FEET; THENCE SOUTH 58°06'57" WEST A DISTANCE OF 55.24 FEET; THENCE SOUTH 73°29'49" WEST A DISTANCE OF 99.51 FEET; THENCE SOUTH 63°17'36" WEST A DISTANCE OF 70.16 FEET; THENCE SOUTH 70°08'46" WEST A DISTANCE OF 138.80 FEET; THENCE SOUTH 64°21'45" WEST A DISTANCE OF 71.37 FEET; THENCE SOUTH 35°04'00" WEST A DISTANCE OF 75.31 FEET; THENCE SOUTH 46°52'30" WEST A DISTANCE OF 17.24 FEET; THENCE SOUTH 53°58'52" WEST A DISTANCE OF 62.28 FEET; THENCE SOUTH 36°22'48" WEST A DISTANCE OF 146.32 FEET; THENCE SOUTH 39°13'07" WEST A DISTANCE OF 83.96 FEET; THENCE SOUTH 33°28'13" WEST A DISTANCE OF 73.73 FEET; THENCE SOUTH 15°21'24" WEST A DISTANCE OF 72.59 FEET; THENCE SOUTH 14°17'59" WEST A DISTANCE OF 126.94 FEET; THENCE SOUTH 14°03'46" WEST A DISTANCE OF 162.09 FEET; THENCE SOUTH 22°09'10" WEST A DISTANCE OF 37.75 FEET; THENCE SOUTH 12°44'23" WEST A DISTANCE OF 54.98 FEET; THENCE SOUTH 21°53'19" WEST A DISTANCE OF 53.01 FEET; THENCE SOUTH 28°04'00" WEST A DISTANCE OF 11.74 FEET; THENCE SOUTH 34°57'30" WEST A DISTANCE OF 106.42 FEET; THENCE SOUTH 41°33'46" WEST A DISTANCE OF 50.48 FEET; THENCE SOUTH 32°16'50" WEST A DISTANCE OF 44.00 FEET; THENCE SOUTH 23°28'15" WEST A DISTANCE OF 58.41 FEET; THENCE SOUTH 14°17'58" WEST A DISTANCE OF 33.61 FEET; THENCE SOUTH 24°11'08" WEST A DISTANCE OF 20.90 FEET; THENCE SOUTH 35°00'36" WEST A DISTANCE OF 37.16 FEET; THENCE SOUTH 11°15'14" EAST A DISTANCE OF 40.60 FEET; THENCE SOUTH 01°52'03" WEST A DISTANCE OF 23.90 FEET; THENCE SOUTH 13°12'23" WEST A DISTANCE OF 80.25 FEET; THENCE SOUTH 21°30'05" EAST A DISTANCE OF 75.33 FEET; THENCE SOUTH 41°22'01" EAST A DISTANCE OF 268.67 FEET; THENCE SOUTH 51°50'34" EAST A DISTANCE OF 214.33 FEET; THENCE SOUTH 56°18'36" EAST A DISTANCE OF 130.21 FEET; THENCE SOUTH 53°40'23" EAST A DISTANCE OF 127.01 FEET; THENCE SOUTH 48°34'35" EAST A DISTANCE OF 136.46 FEET; THENCE SOUTH 45°40'27" EAST A DISTANCE OF 130.94 FEET; THENCE SOUTH 12°25'45" EAST A DISTANCE OF 104.97 FEET; THENCE SOUTH 34°58'44" EAST A DISTANCE OF 60.22 FEET; THENCE SOUTH 27°19'01" EAST A DISTANCE OF 80.23 FEET; THENCE SOUTH 54°13'58" EAST A DISTANCE OF 109.06 FEET; THENCE SOUTH 59°12'13" EAST A DISTANCE OF 96.84 FEET; THENCE SOUTH 48°20'55" EAST A DISTANCE OF 63.95 FEET; THENCE SOUTH 58°46'48" EAST A DISTANCE OF 152.01 FEET; THENCE SOUTH 40°25'27" EAST A DISTANCE OF 77.93 FEET; THENCE SOUTH 27°37'00" EAST A DISTANCE OF 168.70 FEET; THENCE SOUTH 14°37'15" EAST A DISTANCE OF 211.84 FEET; THENCE SOUTH 07°35'41" EAST A DISTANCE OF 45.54 FEET; THENCE SOUTH 05°42'38" WEST A DISTANCE OF 151.22 FEET; THENCE SOUTH 17°11'55" WEST A DISTANCE OF 132.31 FEET; THENCE SOUTH 26°11'17" WEST A DISTANCE OF 204.58 FEET; THENCE SOUTH 09°42'24" WEST A DISTANCE OF 232.04 FEET; THENCE SOUTH 07°32'22" EAST A DISTANCE OF 404.05 FEET; THENCE SOUTH 27°43'07" EAST A DISTANCE OF 501.09 FEET; THENCE SOUTH 22°54'46" EAST A DISTANCE OF 331.45 FEET; THENCE SOUTH 45°00'00" EAST A DISTANCE OF 132.19 FEET; THENCE SOUTH 60°49'57" EAST A DISTANCE OF 148.20 FEET; THENCE SOUTH 50°54'22" EAST A DISTANCE OF 124.08 FEET; THENCE SOUTH 40°14'11" EAST A DISTANCE OF 205.00 FEET; THENCE SOUTH 38°30'02" EAST A DISTANCE OF 169.20 FEET; THENCE SOUTH 33°41'24" EAST A DISTANCE OF 151.91 FEET; THENCE SOUTH 29°24'26" EAST A DISTANCE OF 190.00 FEET; THENCE SOUTH 30°34'45" EAST A DISTANCE OF 153.81 FEET; THENCE SOUTH 40°36'05" EAST A DISTANCE OF 83.24 FEET; THENCE SOUTH 38°51'12" EAST A DISTANCE OF 139.12 FEET; THENCE SOUTH 26°05'44" EAST A DISTANCE OF 328.41 FEET; THENCE SOUTH 19°54'13" EAST A DISTANCE OF 185.64 FEET; THENCE SOUTH 21°48'05" EAST A DISTANCE OF 163.83 FEET; THENCE SOUTH 28°13'41" EAST A DISTANCE OF 38.30 FEET; THENCE



SOUTH 22°55'56" EAST A DISTANCE OF 126.76 FEET; THENCE SOUTH 32°44'07" EAST A DISTANCE OF 149.46 FEET; THENCE SOUTH 40°01'49" EAST A DISTANCE OF 146.60 FEET; THENCE SOUTH 31°05'50" EAST A DISTANCE OF 118.84 FEET; THENCE SOUTH 34°31'35" EAST A DISTANCE OF 99.12 FEET; THENCE SOUTH 33°23'19" EAST A DISTANCE OF 88.06 FEET; THENCE SOUTH 38°39'35" EAST A DISTANCE OF 154.16 FEET; THENCE SOUTH 34°52'31" EAST A DISTANCE OF 121.05 FEET; THENCE SOUTH 30°04'07" EAST A DISTANCE OF 198.22 FEET; THENCE SOUTH 14°20'58" EAST A DISTANCE OF 133.58 FEET; THENCE SOUTH 21°58'44" EAST A DISTANCE OF 135.18 FEET; THENCE SOUTH 60°40'00" WEST A DISTANCE OF 8.24 FEET; THENCE SOUTH 34°49'28" EAST A DISTANCE OF 125.80 FEET; THENCE SOUTH 30°27'56" EAST A DISTANCE OF 177.11 FEET; THENCE SOUTH 28°08'30" EAST A DISTANCE OF 16.07 FEET; THENCE NORTH 61°51'30" EAST A DISTANCE OF 7.15 FEET; THENCE SOUTH 38°02'49" EAST A DISTANCE OF 54.94 FEET; THENCE SOUTH 34°59'31" EAST A DISTANCE OF 146.94 FEET; THENCE SOUTH 37°52'30" EAST A DISTANCE OF 137.25 FEET; THENCE SOUTH 29°21'28" EAST A DISTANCE OF 55.25 FEET; THENCE SOUTH 07°07'30" EAST A DISTANCE OF 24.26 FEET; THENCE SOUTH 09°51'57" EAST A DISTANCE OF 140.51 FEET; THENCE SOUTH 01°25'56" EAST A DISTANCE OF 120.42 FEET; THENCE SOUTH 10°32'21" WEST A DISTANCE OF 25.32 FEET; THENCE SOUTH 41°11'09" EAST A DISTANCE OF 8.01 FEET; THENCE SOUTH 65°13'29" EAST A DISTANCE OF 18.36 FEET; THENCE NORTH 74°44'42" EAST A DISTANCE OF 78.31 FEET; THENCE SOUTH 86°59'14" EAST A DISTANCE OF 97.49 FEET; THENCE SOUTH 82°38'51" EAST A DISTANCE OF 160.15 FEET; THENCE SOUTH 80°13'03" EAST A DISTANCE OF 150.78 FEET; THENCE SOUTH 76°45'34" EAST A DISTANCE OF 89.48 FEET; THENCE NORTH 88°12'36" EAST A DISTANCE OF 164.04 FEET; THENCE NORTH 83°17'25" EAST A DISTANCE OF 87.71 FEET; THENCE NORTH 90°00'00" EAST A DISTANCE OF 61.49 FEET; THENCE NORTH 36°52'12" EAST A DISTANCE OF 81.68 FEET; THENCE NORTH 86°49'13" EAST A DISTANCE OF 11.17 FEET; THENCE NORTH 10°00'29" EAST A DISTANCE OF 37.07 FEET; THENCE NORTH 30°44'08" EAST A DISTANCE OF 220.56 FEET; THENCE NORTH 12°12'02" EAST A DISTANCE OF 193.96 FEET; THENCE NORTH 12°10'17" EAST A DISTANCE OF 267.32 FEET; THENCE NORTH 22°00'41" EAST A DISTANCE OF 259.75 FEET; THENCE NORTH 25°01'01" EAST A DISTANCE OF 84.81 FEET; THENCE NORTH 48°34'35" EAST A DISTANCE OF 116.16 FEET; THENCE NORTH 66°48'05" EAST A DISTANCE OF 39.02 FEET; THENCE SOUTH 33°41'24" EAST A DISTANCE OF 36.95 FEET; THENCE SOUTH 53°07'48" EAST A DISTANCE OF 128.09 FEET; THENCE NORTH 51°42'35" EAST A DISTANCE OF 124.03 FEET; THENCE NORTH 40°06'03" EAST A DISTANCE OF 127.27 FEET; THENCE NORTH 14°44'37" EAST A DISTANCE OF 100.67 FEET; THENCE NORTH 28°26'35" EAST A DISTANCE OF 139.85 FEET; THENCE NORTH 39°17'22" EAST A DISTANCE OF 72.82 FEET; THENCE NORTH 31°36'27" WEST A DISTANCE OF 78.21 FEET; THENCE NORTH 26°33'54" WEST A DISTANCE OF 68.74 FEET; THENCE NORTH 63°26'06" EAST A DISTANCE OF 45.83 FEET; THENCE SOUTH 66°48'05" EAST A DISTANCE OF 117.07 FEET; THENCE NORTH 59°44'37" EAST A DISTANCE OF 71.18 FEET; THENCE NORTH 18°26'06" EAST A DISTANCE OF 101.56 FEET; THENCE NORTH 35°11'04" WEST A DISTANCE OF 75.02 FEET; THENCE NORTH 23°35'36" WEST A DISTANCE OF 33.97 FEET; THENCE NORTH 44°04'47" WEST A DISTANCE OF 39.28 FEET; THENCE NORTH 36°16'11" WEST A DISTANCE OF 15.20 FEET; THENCE NORTH 25°17'02" WEST A DISTANCE OF 30.84 FEET; THENCE NORTH 36°22'08" WEST A DISTANCE OF 33.41 FEET; THENCE NORTH 25°55'31" WEST A DISTANCE OF 19.39 FEET; THENCE NORTH 17°13'21" WEST A DISTANCE OF 51.16 FEET; THENCE NORTH 73°18'03" WEST A DISTANCE OF 12.88 FEET; THENCE NORTH 62°51'01" WEST A DISTANCE OF 106.61 FEET; THENCE NORTH 45°00'00" WEST A DISTANCE OF 99.76 FEET; THENCE NORTH 31°36'27" WEST A DISTANCE OF 74.26 FEET; THENCE NORTH 13°29'45" WEST A DISTANCE OF 62.54 FEET; THENCE NORTH 02°51'45" EAST A DISTANCE OF 146.13 FEET; THENCE NORTH 28°48'39" EAST A DISTANCE OF 55.52 FEET; THENCE NORTH 36°15'14" EAST A DISTANCE OF 14.26 FEET; THENCE NORTH 14°02'10" EAST A DISTANCE OF 101.41 FEET; THENCE NORTH 20°08'11" EAST A DISTANCE OF 84.89 FEET; THENCE NORTH 33°41'24" EAST A DISTANCE OF 58.16 FEET; THENCE NORTH 17°21'14" EAST A DISTANCE OF 85.89 FEET; THENCE NORTH 23°57'45" EAST A DISTANCE OF 50.46 FEET; THENCE NORTH 87°33'48" EAST A DISTANCE OF 169.60 FEET; THENCE SOUTH 20°19'23" EAST A DISTANCE OF 156.63 FEET; THENCE NORTH 53°17'24" EAST A DISTANCE OF 97.39 FEET; THENCE NORTH 62°21'01" EAST A DISTANCE OF 113.63 FEET; THENCE



NORTH 67°18'08" EAST A DISTANCE OF 138.44 FEET; THENCE NORTH 71°45'49" EAST A DISTANCE OF 186.48 FEET; THENCE NORTH 74°51'56" EAST A DISTANCE OF 111.56 FEET; THENCE NORTH 84°56'41" EAST A DISTANCE OF 97.34 FEET; THENCE NORTH 55°42'47" EAST A DISTANCE OF 69.52 FEET; THENCE NORTH 62°14'29" EAST A DISTANCE OF 82.22 FEET; THENCE NORTH 78°06'41" EAST A DISTANCE OF 74.35 FEET; THENCE NORTH 85°14'11" EAST A DISTANCE OF 46.11 FEET; THENCE SOUTH 81°52'12" EAST A DISTANCE OF 54.15 FEET; THENCE NORTH 72°43'07" EAST A DISTANCE OF 180.46 FEET; THENCE NORTH 65°33'22" EAST A DISTANCE OF 92.54 FEET; THENCE NORTH 60°56'43" EAST A DISTANCE OF 157.70 FEET; THENCE NORTH 62°39'00" EAST A DISTANCE OF 125.02 FEET; THENCE NORTH 51°50'34" EAST A DISTANCE OF 136.36 FEET; THENCE NORTH 40°36'05" EAST A DISTANCE OF 105.91 FEET; THENCE NORTH 42°30'38" EAST A DISTANCE OF 35.55 FEET; THENCE NORTH 22°22'10" EAST A DISTANCE OF 53.88 FEET; THENCE NORTH 25°42'59" EAST A DISTANCE OF 57.29 FEET; THENCE NORTH 32°12'00" EAST A DISTANCE OF 11.69 FEET; THENCE NORTH 41°02'37" EAST A DISTANCE OF 36.73 FEET; THENCE NORTH 06°17'28" EAST A DISTANCE OF 51.77 FEET; THENCE NORTH 17°33'00" EAST A DISTANCE OF 36.25 FEET; THENCE NORTH 06°17'28" EAST A DISTANCE OF 58.64 FEET; THENCE NORTH 00°51'03" EAST A DISTANCE OF 65.01 FEET; THENCE NORTH 08°58'53" WEST A DISTANCE OF 164.63 FEET; THENCE NORTH 15°05'41" WEST A DISTANCE OF 14.64 FEET; THENCE NORTH 34°08'29" WEST A DISTANCE OF 68.10 FEET; THENCE NORTH 22°20'52" WEST A DISTANCE OF 69.56 FEET; THENCE NORTH 15°05'41" WEST A DISTANCE OF 24.61 FEET; THENCE NORTH 23°06'42" WEST A DISTANCE OF 56.34 FEET; THENCE NORTH 28°42'24" WEST A DISTANCE OF 30.13 FEET; THENCE NORTH 21°29'41" WEST A DISTANCE OF 16.12 FEET; THENCE NORTH 10°59'26" WEST A DISTANCE OF 18.24 FEET; THENCE NORTH 01°01'43" EAST A DISTANCE OF 54.90 FEET; THENCE NORTH 24°02'17" WEST A DISTANCE OF 27.98 FEET; THENCE NORTH 14°03'18" WEST A DISTANCE OF 16.86 FEET; THENCE NORTH 06°32'08" WEST A DISTANCE OF 65.15 FEET; THENCE NORTH 01°20'14" EAST A DISTANCE OF 21.14 FEET; THENCE NORTH 13°11'08" WEST A DISTANCE OF 42.95 FEET; THENCE NORTH 00°51'03" EAST A DISTANCE OF 31.82 FEET; THENCE NORTH 08°36'41" WEST A DISTANCE OF 47.24 FEET; THENCE NORTH 17°22'58" WEST A DISTANCE OF 53.17 FEET; THENCE NORTH 14°54'22" WEST A DISTANCE OF 92.74 FEET; THENCE NORTH 01°50'29" EAST A DISTANCE OF 56.17 FEET; THENCE NORTH 28°38'55" WEST A DISTANCE OF 46.15 FEET; THENCE NORTH 19°33'56" WEST A DISTANCE OF 15.98 FEET; THENCE NORTH 09°25'43" WEST A DISTANCE OF 48.57 FEET; THENCE NORTH 28°12'14" WEST A DISTANCE OF 130.70 FEET; THENCE NORTH 23°44'04" WEST A DISTANCE OF 179.77 FEET; THENCE NORTH 20°52'59" WEST A DISTANCE OF 36.03 FEET; THENCE NORTH 29°24'58" WEST A DISTANCE OF 76.29 FEET; THENCE NORTH 19°32'26" WEST A DISTANCE OF 21.30 FEET; THENCE NORTH 04°48'23" WEST A DISTANCE OF 13.79 FEET; THENCE NORTH 28°07'30" WEST A DISTANCE OF 20.43 FEET; THENCE NORTH 17°29'53" WEST A DISTANCE OF 45.46 FEET; THENCE NORTH 13°13'37" WEST A DISTANCE OF 42.21 FEET; THENCE NORTH 03°05'38" WEST A DISTANCE OF 15.00 FEET; THENCE NORTH 05°39'35" EAST A DISTANCE OF 14.72 FEET; THENCE NORTH 12°50'16" EAST A DISTANCE OF 15.03 FEET; THENCE NORTH 20°14'05" EAST A DISTANCE OF 32.89 FEET; THENCE NORTH 28°38'46" EAST A DISTANCE OF 16.23 FEET; THENCE NORTH 36°03'15" EAST A DISTANCE OF 37.84 FEET; THENCE NORTH 11°08'31" EAST A DISTANCE OF 25.20 FEET; THENCE NORTH 24°50'01" EAST A DISTANCE OF 53.62 FEET; THENCE NORTH 34°52'40" EAST A DISTANCE OF 19.36 FEET; THENCE NORTH 45°55'33" EAST A DISTANCE OF 20.77 FEET; THENCE NORTH 24°10'13" EAST A DISTANCE OF 46.32 FEET; THENCE NORTH 30°58'46" EAST A DISTANCE OF 60.77 FEET; THENCE NORTH 38°25'44" EAST A DISTANCE OF 16.28 FEET; THENCE NORTH 49°10'10" EAST A DISTANCE OF 20.58 FEET; THENCE NORTH 58°42'12" EAST A DISTANCE OF 94.01 FEET; THENCE NORTH 43°21'41" EAST A DISTANCE OF 35.23 FEET; THENCE NORTH 32°51'23" EAST A DISTANCE OF 17.62 FEET; THENCE NORTH 26°03'07" EAST A DISTANCE OF 51.86 FEET; THENCE NORTH 17°33'00" EAST A DISTANCE OF 19.20 FEET; THENCE NORTH 06°33'41" EAST A DISTANCE OF 20.29 FEET; THENCE NORTH 00°26'03" EAST A DISTANCE OF 62.51 FEET; THENCE NORTH 11°57'06" EAST A DISTANCE OF 69.62 FEET; THENCE NORTH 24°43'24" EAST A DISTANCE OF 36.65 FEET; THENCE NORTH 00°14'12" EAST A DISTANCE OF 27.68 FEET; THENCE



NORTH 13°23'55" EAST A DISTANCE OF 15.33 FEET; THENCE NORTH 15°36'33" EAST A DISTANCE OF 11.58 FEET; THENCE NORTH 27°36'53" EAST A DISTANCE OF 17.15 FEET; THENCE NORTH 34°27'21" EAST A DISTANCE OF 13.66 FEET; THENCE NORTH 43°18'07" EAST A DISTANCE OF 71.95 FEET; THENCE NORTH 53°49'18" EAST A DISTANCE OF 56.82 FEET; THENCE NORTH 05°36'56" EAST A DISTANCE OF 53.06 FEET; THENCE NORTH 01°16'23" WEST A DISTANCE OF 164.92 FEET; THENCE NORTH 08°07'48" WEST A DISTANCE OF 168.40 FEET; THENCE NORTH 12°14'32" WEST A DISTANCE OF 198.71 FEET; THENCE NORTH 14°51'31" WEST A DISTANCE OF 76.75 FEET; THENCE NORTH 28°04'01" WEST A DISTANCE OF 104.41 FEET; THENCE NORTH 28°06'34" WEST A DISTANCE OF 122.76 FEET; THENCE NORTH 18°23'14" WEST A DISTANCE OF 19.59 FEET; THENCE NORTH 07°27'15" WEST A DISTANCE OF 16.12 FEET; THENCE NORTH 01°49'36" WEST A DISTANCE OF 84.14 FEET; THENCE NORTH 08°53'16" EAST A DISTANCE OF 20.04 FEET; THENCE NORTH 17°54'12" EAST A DISTANCE OF 22.67 FEET; THENCE NORTH 02°55'36" EAST A DISTANCE OF 41.45 FEET; THENCE NORTH 11°14'38" WEST A DISTANCE OF 20.24 FEET; THENCE NORTH 23°35'35" WEST A DISTANCE OF 78.17 FEET; THENCE NORTH 33°02'37" WEST A DISTANCE OF 98.02 FEET; THENCE NORTH 28°50'58" WEST A DISTANCE OF 93.84 FEET; THENCE NORTH 39°48'20" WEST A DISTANCE OF 72.73 FEET; THENCE NORTH 28°31'59" WEST A DISTANCE OF 101.97 FEET; THENCE NORTH 13°32'09" WEST A DISTANCE OF 175.43 FEET; THENCE NORTH 03°03'59" WEST A DISTANCE OF 102.74 FEET; THENCE NORTH 02°09'40" EAST A DISTANCE OF 31.12 FEET; THENCE NORTH 32°02'50" WEST A DISTANCE OF 10.77 FEET; THENCE NORTH 22°20'29" WEST A DISTANCE OF 15.73 FEET; THENCE NORTH 13°33'13" WEST A DISTANCE OF 15.74 FEET; THENCE NORTH 04°21'56" WEST A DISTANCE OF 14.53 FEET; THENCE NORTH 01°01'35" EAST A DISTANCE OF 48.66 FEET; THENCE NORTH 12°28'12" EAST A DISTANCE OF 68.99 FEET; THENCE NORTH 20°46'20" EAST A DISTANCE OF 13.25 FEET; THENCE NORTH 26°20'41" EAST A DISTANCE OF 78.75 FEET; THENCE NORTH 19°17'10" EAST A DISTANCE OF 30.25 FEET; THENCE NORTH 23°13'52" EAST A DISTANCE OF 39.43 FEET; THENCE NORTH 13°19'00" WEST A DISTANCE OF 85.76 FEET; THENCE NORTH 00°45'04" WEST A DISTANCE OF 128.41 FEET; THENCE NORTH 05°18'34" EAST A DISTANCE OF 90.26 FEET; THENCE NORTH 05°13'08" EAST A DISTANCE OF 140.33 FEET; THENCE NORTH 11°51'29" EAST A DISTANCE OF 14.52 FEET; THENCE NORTH 18°35'57" EAST A DISTANCE OF 22.42 FEET; THENCE NORTH 27°41'45" EAST A DISTANCE OF 100.75 FEET; THENCE NORTH 17°53'25" EAST A DISTANCE OF 56.51 FEET; THENCE NORTH 27°20'06" EAST A DISTANCE OF 20.81 FEET; THENCE NORTH 39°13'00" EAST A DISTANCE OF 65.43 FEET; THENCE NORTH 21°44'41" EAST A DISTANCE OF 192.75 FEET; THENCE NORTH 27°05'44" EAST A DISTANCE OF 88.49 FEET; THENCE NORTH 24°40'37" EAST A DISTANCE OF 124.27 FEET; THENCE NORTH 29°41'52" WEST A DISTANCE OF 71.53 FEET; THENCE NORTH 23°30'47" WEST A DISTANCE OF 15.95 FEET; THENCE NORTH 13°17'21" WEST A DISTANCE OF 35.31 FEET; THENCE NORTH 01°15'05" EAST A DISTANCE OF 93.91 FEET; THENCE NORTH 19°42'18" WEST A DISTANCE OF 34.16 FEET; THENCE NORTH 27°45'34" WEST A DISTANCE OF 32.03 FEET; THENCE NORTH 32°50'20" WEST A DISTANCE OF 35.74 FEET; THENCE NORTH 44°08'56" WEST A DISTANCE OF 30.31 FEET; THENCE NORTH 31°56'23" WEST A DISTANCE OF 89.51 FEET; THENCE NORTH 18°08'43" WEST A DISTANCE OF 174.39 FEET; THENCE NORTH 08°47'06" WEST A DISTANCE OF 18.62 FEET; THENCE NORTH 01°01'55" WEST A DISTANCE OF 13.22 FEET; THENCE NORTH 06°49'26" EAST A DISTANCE OF 15.22 FEET; THENCE NORTH 16°10'12" EAST A DISTANCE OF 52.27 FEET; THENCE NORTH 23°04'25" EAST A DISTANCE OF 17.35 FEET; THENCE NORTH 33°04'30" EAST A DISTANCE OF 15.16 FEET; THENCE NORTH 42°43'11" EAST A DISTANCE OF 26.87 FEET; THENCE NORTH 15°46'57" EAST A DISTANCE OF 4.33 FEET; THENCE NORTH 13°22'14" WEST A DISTANCE OF 54.24 FEET; THENCE NORTH 03°09'47" WEST A DISTANCE OF 73.08 FEET; THENCE NORTH 09°46'33" EAST A DISTANCE OF 21.58 FEET; THENCE NORTH 21°43'12" EAST A DISTANCE OF 36.97 FEET; THENCE NORTH 06°33'42" EAST A DISTANCE OF 49.15 FEET; THENCE NORTH 02°43'31" WEST A DISTANCE OF 43.03 FEET; THENCE NORTH 07°55'40" WEST A DISTANCE OF 144.91 FEET; THENCE NORTH 05°57'15" EAST A DISTANCE OF 72.71 FEET; THENCE NORTH 16°08'41" WEST A DISTANCE OF 23.22 FEET; THENCE NORTH 07°49'18" WEST A DISTANCE OF 8.77 FEET; THENCE NORTH 30°34'41" WEST A DISTANCE OF 5.97 FEET; THENCE NORTH 18°09'39" WEST A



DISTANCE OF 111.65 FEET; THENCE NORTH 19°24'23" WEST A DISTANCE OF 99.19 FEET; THENCE NORTH 11°43'30" WEST A DISTANCE OF 99.16 FEET; THENCE NORTH 23°57'45" WEST A DISTANCE OF 58.88 FEET; THENCE NORTH 46°26'22" WEST A DISTANCE OF 16.96 FEET; THENCE NORTH 56°33'14" WEST A DISTANCE OF 59.20 FEET; THENCE NORTH 44°31'45" WEST A DISTANCE OF 46.24 FEET; THENCE NORTH 31°34'11" WEST A DISTANCE OF 18.38 FEET; THENCE NORTH 27°36'56" WEST A DISTANCE OF 50.04 FEET; THENCE NORTH 18°11'48" WEST A DISTANCE OF 17.65 FEET; THENCE NORTH 10°49'16" WEST A DISTANCE OF 12.08 FEET; THENCE NORTH 05°04'42" WEST A DISTANCE OF 46.46 FEET; THENCE NORTH 04°53'41" EAST A DISTANCE OF 20.12 FEET; THENCE NORTH 17°02'06" EAST A DISTANCE OF 23.07 FEET; THENCE NORTH 14°20'50" WEST A DISTANCE OF 122.06 FEET; THENCE NORTH 28°17'30" WEST A DISTANCE OF 108.08 FEET; THENCE NORTH 20°19'39" WEST A DISTANCE OF 19.22 FEET; THENCE NORTH 07°26'45" WEST A DISTANCE OF 18.41 FEET; THENCE NORTH 01°15'43" EAST A DISTANCE OF 27.42 FEET; THENCE NORTH 26°49'50" WEST A DISTANCE OF 71.76 FEET; THENCE NORTH 17°57'06" WEST A DISTANCE OF 17.69 FEET; THENCE NORTH 08°53'24" WEST A DISTANCE OF 16.33 FEET; THENCE NORTH 01°44'44" WEST A DISTANCE OF 82.05 FEET; THENCE NORTH 08°38'44" EAST A DISTANCE OF 79.58 FEET; THENCE NORTH 00°25'20" EAST A DISTANCE OF 36.90 FEET; THENCE NORTH 12°16'31" EAST A DISTANCE OF 18.36 FEET; THENCE NORTH 20°32'28" EAST A DISTANCE OF 14.08 FEET; THENCE NORTH 28°10'52" EAST A DISTANCE OF 14.49 FEET; THENCE NORTH 37°09'18" EAST A DISTANCE OF 33.06 FEET; THENCE NORTH 00°12'29" WEST A DISTANCE OF 9.26 FEET; THENCE NORTH 05°45'07" WEST A DISTANCE OF 24.40 FEET; THENCE NORTH 00°00'00" WEST A DISTANCE OF 27.29 FEET; THENCE NORTH 06°50'58" WEST A DISTANCE OF 39.27 FEET; THENCE NORTH 04°13'21" EAST A DISTANCE OF 30.34 FEET; THENCE NORTH 10°50'32" EAST A DISTANCE OF 43.56 FEET; THENCE NORTH 16°53'06" EAST A DISTANCE OF 28.22 FEET; THENCE NORTH 24°22'30" EAST A DISTANCE OF 23.67 FEET; THENCE NORTH 34°55'19" EAST A DISTANCE OF 13.08 FEET; THENCE NORTH 41°46'15" EAST A DISTANCE OF 11.04 FEET; THENCE NORTH 48°45'00" EAST A DISTANCE OF 13.08 FEET; THENCE NORTH 56°53'00" EAST A DISTANCE OF 15.12 FEET; THENCE NORTH 66°10'13" EAST A DISTANCE OF 11.52 FEET; THENCE NORTH 06°10'00" EAST A DISTANCE OF 31.61 FEET; THENCE NORTH 15°04'27" EAST A DISTANCE OF 90.22 FEET; THENCE NORTH 24°27'53" EAST A DISTANCE OF 53.82 FEET; THENCE NORTH 86°25'25" EAST A DISTANCE OF 29.37 FEET; THENCE SOUTH 75°22'45" EAST A DISTANCE OF 43.55 FEET; THENCE SOUTH 19°39'14" EAST A DISTANCE OF 27.23 FEET; THENCE SOUTH 06°50'34" WEST A DISTANCE OF 62.57 FEET; THENCE NORTH 52°33'05" EAST A DISTANCE OF 115.31 FEET; THENCE NORTH 59°53'45" EAST A DISTANCE OF 188.38 FEET; THENCE NORTH 57°09'40" EAST A DISTANCE OF 28.21 FEET; THENCE NORTH 42°16'03" EAST A DISTANCE OF 45.51 FEET; THENCE NORTH 54°32'10" EAST A DISTANCE OF 110.73 FEET; THENCE NORTH 52°42'32" EAST A DISTANCE OF 49.98 FEET; THENCE NORTH 37°36'07" EAST A DISTANCE OF 34.86 FEET; THENCE NORTH 40°55'51" EAST A DISTANCE OF 67.05 FEET; THENCE NORTH 19°10'38" EAST A DISTANCE OF 42.07 FEET; THENCE NORTH 29°41'44" EAST A DISTANCE OF 17.23 FEET; THENCE NORTH 39°02'52" EAST A DISTANCE OF 63.42 FEET; THENCE NORTH 21°24'26" EAST A DISTANCE OF 10.32 FEET; THENCE NORTH 12°06'34" EAST A DISTANCE OF 46.32 FEET; THENCE NORTH 27°29'50" EAST A DISTANCE OF 52.87 FEET; THENCE NORTH 33°36'13" EAST A DISTANCE OF 65.53 FEET; THENCE NORTH 25°52'05" EAST A DISTANCE OF 47.97 FEET; THENCE NORTH 12°16'03" EAST A DISTANCE OF 154.27 FEET; THENCE NORTH 23°57'20" EAST A DISTANCE OF 17.22 FEET; THENCE NORTH 31°14'56" EAST A DISTANCE OF 13.96 FEET; THENCE NORTH 39°26'28" EAST A DISTANCE OF 15.95 FEET; THENCE NORTH 17°20'25" EAST A DISTANCE OF 150.95 FEET; THENCE NORTH 11°43'43" EAST A DISTANCE OF 68.43 FEET; THENCE NORTH 24°17'20" EAST A DISTANCE OF 80.49 FEET; THENCE NORTH 37°31'06" EAST A DISTANCE OF 16.84 FEET; THENCE NORTH 43°43'59" EAST A DISTANCE OF 13.95 FEET; THENCE NORTH 52°13'13" EAST A DISTANCE OF 71.19 FEET; THENCE NORTH 36°53'01" EAST A DISTANCE OF 66.61 FEET; THENCE NORTH 45°48'58" EAST A DISTANCE OF 76.10 FEET; THENCE NORTH 39°30'40" EAST A DISTANCE OF 22.82 FEET; THENCE NORTH 22°39'10" EAST A DISTANCE OF 74.65 FEET; THENCE NORTH 24°48'50" EAST A DISTANCE OF 57.07 FEET; THENCE NORTH 43°07'30" EAST A DISTANCE OF 80.80 FEET; THENCE NORTH 49°39'55" EAST A DISTANCE OF 24.27 FEET; THENCE



NORTH 23°06'01" EAST A DISTANCE OF 58.65 FEET; THENCE NORTH 09°22'56" EAST A DISTANCE OF 48.24 FEET; THENCE NORTH 13°11'06" WEST A DISTANCE OF 52.04 FEET; THENCE NORTH 24°37'34" WEST A DISTANCE OF 73.88 FEET; THENCE NORTH 15°06'16" WEST A DISTANCE OF 74.59 FEET; THENCE NORTH 02°37'06" WEST A DISTANCE OF 53.52 FEET; THENCE NORTH 23°28'18" WEST A DISTANCE OF 107.22 FEET; THENCE NORTH 33°50'50" WEST A DISTANCE OF 75.13 FEET; THENCE NORTH 25°01'07" WEST A DISTANCE OF 16.83 FEET; THENCE NORTH 17°13'35" WEST A DISTANCE OF 54.88 FEET; THENCE NORTH 31°53'02" WEST A DISTANCE OF 47.92 FEET; THENCE NORTH 38°18'46" WEST A DISTANCE OF 83.82 FEET; THENCE NORTH 29°39'54" WEST A DISTANCE OF 146.47 FEET; THENCE NORTH 20°34'31" WEST A DISTANCE OF 18.26 FEET; THENCE NORTH 11°57'36" WEST A DISTANCE OF 13.26 FEET; THENCE NORTH 08°21'13" WEST A DISTANCE OF 105.91 FEET; THENCE NORTH 00°55'58" EAST A DISTANCE OF 78.21 FEET; THENCE NORTH 00°51'05" EAST A DISTANCE OF 143.15 FEET; THENCE NORTH 10°18'49" EAST A DISTANCE OF 82.25 FEET; THENCE NORTH 16°55'09" WEST A DISTANCE OF 114.40 FEET; THENCE NORTH 08°08'05" WEST A DISTANCE OF 18.46 FEET; THENCE NORTH 03°02'38" EAST A DISTANCE OF 17.56 FEET; THENCE NORTH 08°44'52" EAST A DISTANCE OF 99.33 FEET; THENCE NORTH 20°42'16" EAST A DISTANCE OF 20.00 FEET; THENCE NORTH 27°50'43" EAST A DISTANCE OF 51.00 FEET; THENCE NORTH 21°03'58" EAST A DISTANCE OF 110.06 FEET; THENCE NORTH 02°30'05" WEST A DISTANCE OF 50.96 FEET; THENCE NORTH 08°45'36" EAST A DISTANCE OF 15.19 FEET; THENCE NORTH 14°13'08" EAST A DISTANCE OF 95.36 FEET; THENCE NORTH 20°29'01" EAST A DISTANCE OF 16.49 FEET; THENCE NORTH 32°28'20" EAST A DISTANCE OF 58.18 FEET; THENCE NORTH 21°04'35" EAST A DISTANCE OF 114.24 FEET; THENCE NORTH 00°51'05" EAST A DISTANCE OF 42.49 FEET; THENCE NORTH 07°15'32" WEST A DISTANCE OF 55.16 FEET; THENCE NORTH 00°44'36" WEST A DISTANCE OF 18.03 FEET; THENCE NORTH 12°19'10" EAST A DISTANCE OF 98.42 FEET; THENCE NORTH 18°03'32" EAST A DISTANCE OF 50.95 FEET; THENCE NORTH 24°47'57" EAST A DISTANCE OF 12.06 FEET; THENCE NORTH 33°35'12" EAST A DISTANCE OF 81.67 FEET; THENCE NORTH 42°02'15" EAST A DISTANCE OF 125.86 FEET; THENCE NORTH 32°51'24" EAST A DISTANCE OF 40.78 FEET; THENCE NORTH 45°51'05" EAST A DISTANCE OF 48.43 FEET; THENCE NORTH 11°30'21" EAST A DISTANCE OF 19.86 FEET; THENCE NORTH 24°27'45" EAST A DISTANCE OF 18.56 FEET; THENCE NORTH 31°49'14" EAST A DISTANCE OF 12.75 FEET; THENCE NORTH 39°33'01" EAST A DISTANCE OF 12.27 FEET; THENCE NORTH 45°30'28" EAST A DISTANCE OF 10.19 FEET; THENCE NORTH 51°22'44" EAST A DISTANCE OF 145.93 FEET; THENCE NORTH 45°51'05" EAST A DISTANCE OF 67.55 FEET; THENCE NORTH 34°32'29" EAST A DISTANCE OF 43.10 FEET; THENCE NORTH 45°52'42" EAST A DISTANCE OF 176.91 FEET; THENCE NORTH 57°09'41" EAST A DISTANCE OF 57.17 FEET; THENCE NORTH 60°35'24" EAST A DISTANCE OF 128.77 FEET; THENCE NORTH 57°09'41" EAST A DISTANCE OF 65.28 FEET; THENCE NORTH 62°17'52" EAST A DISTANCE OF 198.24 FEET; THENCE NORTH 60°45'28" EAST A DISTANCE OF 110.72 FEET; THENCE NORTH 19°01'38" EAST A DISTANCE OF 26.81 FEET; THENCE NORTH 30°44'20" EAST A DISTANCE OF 19.69 FEET; THENCE NORTH 41°20'02" EAST A DISTANCE OF 14.51 FEET; THENCE NORTH 49°29'30" EAST A DISTANCE OF 59.43 FEET; THENCE NORTH 60°04'57" EAST A DISTANCE OF 20.37 FEET; THENCE NORTH 45°37'55" EAST A DISTANCE OF 31.87 FEET; THENCE NORTH 51°30'21" EAST A DISTANCE OF 13.81 FEET; THENCE NORTH 62°27'23" EAST A DISTANCE OF 12.60 FEET; THENCE NORTH 29°51'09" EAST A DISTANCE OF 14.02 FEET; THENCE NORTH 41°51'38" EAST A DISTANCE OF 17.66 FEET; THENCE NORTH 50°18'51" EAST A DISTANCE OF 14.03 FEET; THENCE NORTH 57°09'41" EAST A DISTANCE OF 76.04 FEET; THENCE NORTH 41°27'10" EAST A DISTANCE OF 49.53 FEET; THENCE NORTH 54°10'37" EAST A DISTANCE OF 147.06 FEET; THENCE NORTH 57°56'47" EAST A DISTANCE OF 78.90 FEET; THENCE NORTH 42°02'15" EAST A DISTANCE OF 37.52 FEET; THENCE NORTH 52°41'39" EAST A DISTANCE OF 94.47 FEET; THENCE NORTH 69°24'09" EAST A DISTANCE OF 139.47 FEET; THENCE NORTH 74°54'22" EAST A DISTANCE OF 64.65 FEET; THENCE NORTH 77°51'25" EAST A DISTANCE OF 34.35 FEET; THENCE NORTH 53°58'54" EAST A DISTANCE OF 22.88 FEET; THENCE NORTH 36°23'21" EAST A DISTANCE OF 25.48 FEET; THENCE NORTH 44°01'06" EAST A DISTANCE OF 100.65 FEET; THENCE NORTH 52°10'33" EAST A DISTANCE OF 40.95 FEET; THENCE NORTH 62°04'48" EAST A DISTANCE OF 17.46 FEET; THENCE NORTH 70°25'32" EAST A DISTANCE OF



84.60 FEET; THENCE NORTH 82°12'27" EAST A DISTANCE OF 86.43 FEET; THENCE NORTH 62°50'21" EAST A DISTANCE OF 81.66 FEET; THENCE NORTH 22°27'06" EAST A DISTANCE OF 118.09 FEET; THENCE NORTH 33°19'22" EAST A DISTANCE OF 84.57 FEET; THENCE NORTH 25°36'18" EAST A DISTANCE OF 112.37 FEET; THENCE NORTH 32°16'52" EAST A DISTANCE OF 57.85 FEET; THENCE NORTH 38°08'50" EAST A DISTANCE OF 12.35 FEET; THENCE NORTH 47°31'39" EAST A DISTANCE OF 18.20 FEET; THENCE NORTH 60°17'32" EAST A DISTANCE OF 11.56 FEET; THENCE NORTH 58°52'48" EAST A DISTANCE OF 7.38 FEET; THENCE NORTH 68°46'09" EAST A DISTANCE OF 14.14 FEET; THENCE NORTH 75°56'11" EAST A DISTANCE OF 13.12 FEET; THENCE NORTH 84°35'42" EAST A DISTANCE OF 16.15 FEET; THENCE SOUTH 00°58'27" EAST A DISTANCE OF 306.24 FEET; THENCE SOUTH 33°19'22" WEST A DISTANCE OF 33.52 FEET; THENCE SOUTH 23°44'25" WEST A DISTANCE OF 171.67 FEET; THENCE SOUTH 33°21'28" WEST A DISTANCE OF 13.75 FEET; THENCE SOUTH 42°42'01" WEST A DISTANCE OF 19.34 FEET; THENCE SOUTH 52°20'10" WEST A DISTANCE OF 14.57 FEET; THENCE SOUTH 62°14'28" WEST A DISTANCE OF 154.77 FEET; THENCE SOUTH 73°07'30" WEST A DISTANCE OF 27.28 FEET; THENCE SOUTH 83°13'30" WEST A DISTANCE OF 84.36 FEET; THENCE SOUTH 70°17'44" WEST A DISTANCE OF 41.50 FEET; THENCE SOUTH 44°15'12" WEST A DISTANCE OF 75.47 FEET; THENCE SOUTH 36°20'31" WEST A DISTANCE OF 34.52 FEET; THENCE SOUTH 44°38'47" WEST A DISTANCE OF 15.76 FEET; THENCE SOUTH 53°59'01" WEST A DISTANCE OF 77.17 FEET; THENCE SOUTH 64°48'54" WEST A DISTANCE OF 16.85 FEET; THENCE SOUTH 74°04'54" WEST A DISTANCE OF 10.25 FEET; THENCE SOUTH 76°24'18" WEST A DISTANCE OF 104.14 FEET; THENCE SOUTH 67°39'11" WEST A DISTANCE OF 113.45 FEET; THENCE SOUTH 52°41'39" WEST A DISTANCE OF 34.04 FEET; THENCE SOUTH 42°02'26" WEST A DISTANCE OF 45.25 FEET; THENCE SOUTH 55°56'01" WEST A DISTANCE OF 198.09 FEET; THENCE SOUTH 49°13'05" WEST A DISTANCE OF 36.82 FEET; THENCE SOUTH 41°02'19" WEST A DISTANCE OF 35.58 FEET; THENCE SOUTH 49°42'55" WEST A DISTANCE OF 15.96 FEET; THENCE SOUTH 58°25'57" WEST A DISTANCE OF 56.34 FEET; THENCE SOUTH 25°10'11" WEST A DISTANCE OF 13.08 FEET; THENCE SOUTH 35°52'16" WEST A DISTANCE OF 16.39 FEET; THENCE SOUTH 46°16'57" WEST A DISTANCE OF 15.22 FEET; THENCE SOUTH 53°00'42" WEST A DISTANCE OF 16.42 FEET; THENCE SOUTH 64°15'44" WEST A DISTANCE OF 29.09 FEET; THENCE SOUTH 45°15'45" WEST A DISTANCE OF 33.96 FEET; THENCE SOUTH 59°53'16" WEST A DISTANCE OF 27.94 FEET; THENCE SOUTH 49°39'56" WEST A DISTANCE OF 6.07 FEET; THENCE SOUTH 18°59'32" WEST A DISTANCE OF 33.88 FEET; THENCE SOUTH 31°40'53" WEST A DISTANCE OF 18.52 FEET; THENCE SOUTH 40°33'58" WEST A DISTANCE OF 12.18 FEET; THENCE SOUTH 46°49'34" WEST A DISTANCE OF 15.11 FEET; THENCE SOUTH 56°21'23" WEST A DISTANCE OF 89.08 FEET; THENCE SOUTH 60°32'27" WEST A DISTANCE OF 146.03 FEET; THENCE SOUTH 64°29'08" WEST A DISTANCE OF 131.31 FEET; THENCE SOUTH 55°29'49" WEST A DISTANCE OF 81.23 FEET; THENCE SOUTH 62°25'16" WEST A DISTANCE OF 109.75 FEET; THENCE SOUTH 57°09'41" WEST A DISTANCE OF 25.05 FEET; THENCE SOUTH 41°01'34" WEST A DISTANCE OF 34.73 FEET; THENCE SOUTH 47°47'17" WEST A DISTANCE OF 106.03 FEET; THENCE SOUTH 34°18'06" WEST A DISTANCE OF 42.85 FEET; THENCE SOUTH 45°43'35" WEST A DISTANCE OF 107.22 FEET; THENCE SOUTH 52°07'47" WEST A DISTANCE OF 104.76 FEET; THENCE SOUTH 11°59'03" WEST A DISTANCE OF 15.52 FEET; THENCE SOUTH 24°07'39" WEST A DISTANCE OF 16.32 FEET; THENCE SOUTH 31°03'46" WEST A DISTANCE OF 12.63 FEET; THENCE SOUTH 39°12'14" WEST A DISTANCE OF 15.06 FEET; THENCE SOUTH 46°01'54" WEST A DISTANCE OF 60.19 FEET; THENCE SOUTH 32°33'56" WEST A DISTANCE OF 33.08 FEET; THENCE SOUTH 42°02'31" WEST A DISTANCE OF 128.13 FEET; THENCE SOUTH 33°35'12" WEST A DISTANCE OF 44.54 FEET; THENCE SOUTH 17°33'02" WEST A DISTANCE OF 22.62 FEET; THENCE SOUTH 12°09'41" WEST A DISTANCE OF 59.07 FEET; THENCE SOUTH 07°42'38" EAST A DISTANCE OF 45.96 FEET; THENCE SOUTH 00°45'44" WEST A DISTANCE OF 84.06 FEET; THENCE SOUTH 13°28'11" WEST A DISTANCE OF 18.70 FEET; THENCE SOUTH 20°50'05" WEST A DISTANCE OF 156.49 FEET; THENCE SOUTH 32°27'32" WEST A DISTANCE OF 54.69 FEET; THENCE SOUTH 14°14'38" WEST A DISTANCE OF 55.03 FEET; THENCE SOUTH 02°19'42" EAST A DISTANCE OF 66.93 FEET; THENCE SOUTH 08°46'45" WEST A DISTANCE OF 20.22 FEET; THENCE SOUTH 20°42'39" WEST A DISTANCE OF 15.36 FEET; THENCE



SOUTH 22°45'24" WEST A DISTANCE OF 184.36 FEET; THENCE SOUTH 08°37'00" WEST A DISTANCE OF 28.85 FEET; THENCE SOUTH 15°07'57" EAST A DISTANCE OF 125.83 FEET; THENCE SOUTH 07°19'19" EAST A DISTANCE OF 14.78 FEET; THENCE SOUTH 01°37'24" WEST A DISTANCE OF 15.61 FEET; THENCE SOUTH 10°18'49" WEST A DISTANCE OF 95.86 FEET; THENCE SOUTH 00°51'05" WEST A DISTANCE OF 186.07 FEET; THENCE SOUTH 08°14'20" EAST A DISTANCE OF 73.60 FEET; THENCE SOUTH 29°31'17" EAST A DISTANCE OF 107.10 FEET; THENCE SOUTH 38°14'33" EAST A DISTANCE OF 79.91 FEET; THENCE SOUTH 31°51'25" EAST A DISTANCE OF 83.84 FEET; THENCE SOUTH 17°35'01" EAST A DISTANCE OF 61.12 FEET; THENCE SOUTH 33°39'26" EAST A DISTANCE OF 76.53 FEET; THENCE SOUTH 23°10'45" EAST A DISTANCE OF 147.17 FEET; THENCE SOUTH 14°30'14" EAST A DISTANCE OF 17.60 FEET; THENCE SOUTH 02°52'18" EAST A DISTANCE OF 59.38 FEET; THENCE SOUTH 15°05'39" EAST A DISTANCE OF 39.03 FEET; THENCE SOUTH 24°20'59" EAST A DISTANCE OF 76.21 FEET; THENCE SOUTH 13°11'52" EAST A DISTANCE OF 99.65 FEET; THENCE SOUTH 04°39'28" EAST A DISTANCE OF 19.25 FEET; THENCE SOUTH 09°28'07" WEST A DISTANCE OF 104.57 FEET; THENCE SOUTH 23°05'06" WEST A DISTANCE OF 112.91 FEET; THENCE SOUTH 30°50'46" WEST A DISTANCE OF 13.46 FEET; THENCE SOUTH 38°35'32" WEST A DISTANCE OF 16.71 FEET; THENCE SOUTH 49°39'55" WEST A DISTANCE OF 46.09 FEET; THENCE SOUTH 43°07'30" WEST A DISTANCE OF 37.13 FEET; THENCE SOUTH 21°42'58" WEST A DISTANCE OF 106.07 FEET; THENCE SOUTH 31°52'01" WEST A DISTANCE OF 15.65 FEET; THENCE SOUTH 39°32'57" WEST A DISTANCE OF 63.94 FEET; THENCE SOUTH 45°51'05" WEST A DISTANCE OF 65.41 FEET; THENCE SOUTH 37°40'45" WEST A DISTANCE OF 78.87 FEET; THENCE SOUTH 45°06'05" WEST A DISTANCE OF 12.65 FEET; THENCE SOUTH 52°17'50" WEST A DISTANCE OF 57.15 FEET; THENCE SOUTH 15°56'21" WEST A DISTANCE OF 82.93 FEET; THENCE SOUTH 16°23'45" WEST A DISTANCE OF 125.80 FEET; THENCE SOUTH 20°30'18" WEST A DISTANCE OF 65.98 FEET; THENCE SOUTH 28°29'20" WEST A DISTANCE OF 18.46 FEET; THENCE SOUTH 41°49'11" WEST A DISTANCE OF 8.90 FEET; THENCE SOUTH 12°29'57" WEST A DISTANCE OF 146.13 FEET; THENCE SOUTH 25°53'55" WEST A DISTANCE OF 83.93 FEET; THENCE SOUTH 33°35'11" WEST A DISTANCE OF 67.35 FEET; THENCE SOUTH 27°24'59" WEST A DISTANCE OF 16.69 FEET; THENCE SOUTH 12°09'41" WEST A DISTANCE OF 35.55 FEET; THENCE SOUTH 21°28'57" WEST A DISTANCE OF 49.27 FEET; THENCE SOUTH 29°45'59" WEST A DISTANCE OF 15.15 FEET; THENCE SOUTH 39°04'49" WEST A DISTANCE OF 61.20 FEET; THENCE SOUTH 19°13'49" WEST A DISTANCE OF 42.95 FEET; THENCE SOUTH 30°55'01" WEST A DISTANCE OF 25.00 FEET; THENCE SOUTH 39°56'49" WEST A DISTANCE OF 135.07 FEET; THENCE SOUTH 48°52'19" WEST A DISTANCE OF 72.06 FEET; THENCE SOUTH 55°43'34" WEST A DISTANCE OF 70.45 FEET; THENCE SOUTH 55°51'33" WEST A DISTANCE OF 36.69 FEET; THENCE SOUTH 42°27'31" WEST A DISTANCE OF 55.01 FEET; THENCE SOUTH 58°34'10" WEST A DISTANCE OF 158.32 FEET; THENCE SOUTH 61°55'47" WEST A DISTANCE OF 67.42 FEET; THENCE SOUTH 52°40'23" WEST A DISTANCE OF 117.06 FEET; THENCE SOUTH 42°27'24" WEST A DISTANCE OF 108.95 FEET; THENCE SOUTH 31°33'19" WEST A DISTANCE OF 42.67 FEET; THENCE SOUTH 02°38'16" EAST A DISTANCE OF 11.03 FEET; THENCE SOUTH 05°38'09" WEST A DISTANCE OF 13.99 FEET; THENCE SOUTH 16°10'24" WEST A DISTANCE OF 15.53 FEET; THENCE SOUTH 21°39'38" WEST A DISTANCE OF 18.62 FEET; THENCE SOUTH 01°01'30" EAST A DISTANCE OF 22.85 FEET; THENCE SOUTH 08°54'25" WEST A DISTANCE OF 19.55 FEET; THENCE SOUTH 19°23'00" WEST A DISTANCE OF 37.17 FEET; THENCE SOUTH 27°43'43" WEST A DISTANCE OF 16.32 FEET; THENCE SOUTH 37°21'31" WEST A DISTANCE OF 19.69 FEET; THENCE SOUTH 08°36'59" WEST A DISTANCE OF 85.71 FEET; THENCE SOUTH 02°00'40" EAST A DISTANCE OF 37.87 FEET; THENCE SOUTH 28°10'04" EAST A DISTANCE OF 68.04 FEET; THENCE SOUTH 14°02'38" EAST A DISTANCE OF 34.69 FEET; THENCE SOUTH 04°03'56" EAST A DISTANCE OF 15.13 FEET; THENCE SOUTH 01°49'41" WEST A DISTANCE OF 18.05 FEET; THENCE SOUTH 28°11'24" EAST A DISTANCE OF 88.89 FEET; THENCE SOUTH 22°13'42" EAST A DISTANCE OF 63.04 FEET; THENCE SOUTH 12°33'55" EAST A DISTANCE OF 12.23 FEET; THENCE SOUTH 11°19'40" EAST A DISTANCE OF 121.85 FEET; THENCE SOUTH 02°50'46" EAST A DISTANCE OF 18.76 FEET; THENCE SOUTH 07°04'43" WEST A DISTANCE OF 18.81 FEET; THENCE SOUTH 17°02'03" WEST A DISTANCE OF 24.57 FEET; THENCE SOUTH 27°45'33" EAST A DISTANCE OF 6.59 FEET; THENCE SOUTH 56°24'49" EAST A DISTANCE OF



56.41 FEET; THENCE SOUTH 46°43'39" EAST A DISTANCE OF 126.13 FEET; THENCE SOUTH 35°03'51" EAST A DISTANCE OF 29.41 FEET; THENCE SOUTH 31°56'23" EAST A DISTANCE OF 11.31 FEET; THENCE SOUTH 24°55'10" EAST A DISTANCE OF 128.79 FEET; THENCE SOUTH 19°07'43" EAST A DISTANCE OF 17.02 FEET; THENCE SOUTH 05°08'40" EAST A DISTANCE OF 71.89 FEET; THENCE SOUTH 18°10'30" EAST A DISTANCE OF 183.10 FEET; THENCE SOUTH 07°56'36" EAST A DISTANCE OF 79.54 FEET; THENCE SOUTH 02°45'09" WEST A DISTANCE OF 227.58 FEET; THENCE SOUTH 03°32'59" WEST A DISTANCE OF 89.79 FEET; THENCE SOUTH 01°16'23" WEST A DISTANCE OF 82.46 FEET; THENCE SOUTH 16°11'21" EAST A DISTANCE OF 59.14 FEET; THENCE SOUTH 22°18'22" EAST A DISTANCE OF 77.23 FEET; THENCE SOUTH 17°54'16" EAST A DISTANCE OF 125.14 FEET; THENCE SOUTH 07°25'53" EAST A DISTANCE OF 84.99 FEET; THENCE SOUTH 07°07'30" WEST A DISTANCE OF 44.31 FEET; THENCE SOUTH 20°33'22" EAST A DISTANCE OF 46.96 FEET; THENCE SOUTH 03°03'59" EAST A DISTANCE OF 102.74 FEET; THENCE SOUTH 02°23'09" WEST A DISTANCE OF 114.34 FEET; THENCE SOUTH 28°51'07" EAST A DISTANCE OF 133.38 FEET; THENCE SOUTH 18°45'00" EAST A DISTANCE OF 16.45 FEET; THENCE SOUTH 11°15'00" EAST A DISTANCE OF 18.19 FEET; THENCE SOUTH 00°54'32" WEST A DISTANCE OF 138.34 FEET; THENCE SOUTH 07°58'12" WEST A DISTANCE OF 39.38 FEET; THENCE SOUTH 15°25'05" WEST A DISTANCE OF 13.36 FEET; THENCE SOUTH 22°04'09" WEST A DISTANCE OF 12.21 FEET; THENCE SOUTH 30°01'16" WEST A DISTANCE OF 17.33 FEET; THENCE SOUTH 42°29'04" WEST A DISTANCE OF 30.99 FEET; THENCE SOUTH 14°56'26" WEST A DISTANCE OF 69.19 FEET; THENCE SOUTH 32°50'53" WEST A DISTANCE OF 75.85 FEET; THENCE SOUTH 43°16'28" WEST A DISTANCE OF 14.76 FEET; THENCE SOUTH 49°28'39" WEST A DISTANCE OF 12.25 FEET; THENCE SOUTH 55°55'16" WEST A DISTANCE OF 29.06 FEET; THENCE SOUTH 34°32'28" WEST A DISTANCE OF 28.98 FEET; THENCE SOUTH 45°47'22" WEST A DISTANCE OF 18.14 FEET; THENCE SOUTH 56°09'34" WEST A DISTANCE OF 51.48 FEET; THENCE SOUTH 39°43'11" WEST A DISTANCE OF 58.30 FEET; THENCE SOUTH 18°00'15" WEST A DISTANCE OF 47.69 FEET; THENCE SOUTH 27°00'55" WEST A DISTANCE OF 98.46 FEET; THENCE SOUTH 02°21'09" WEST A DISTANCE OF 78.59 FEET; THENCE SOUTH 07°19'40" WEST A DISTANCE OF 91.29 FEET; THENCE SOUTH 00°51'04" WEST A DISTANCE OF 122.64 FEET; THENCE SOUTH 14°03'16" EAST A DISTANCE OF 61.57 FEET; THENCE SOUTH 07°48'24" EAST A DISTANCE OF 57.98 FEET; THENCE SOUTH 02°02'25" WEST A DISTANCE OF 14.33 FEET; THENCE SOUTH 08°10'28" WEST A DISTANCE OF 12.54 FEET; THENCE SOUTH 16°00'00" WEST A DISTANCE OF 15.17 FEET; THENCE SOUTH 21°58'15" WEST A DISTANCE OF 102.09 FEET; THENCE SOUTH 23°30'39" WEST A DISTANCE OF 91.29 FEET; THENCE SOUTH 42°04'25" EAST A DISTANCE OF 22.21 FEET; THENCE SOUTH 31°48'30" EAST A DISTANCE OF 15.36 FEET; THENCE SOUTH 24°13'54" EAST A DISTANCE OF 15.06 FEET; THENCE SOUTH 15°37'37" EAST A DISTANCE OF 11.24 FEET; THENCE SOUTH 09°46'40" EAST A DISTANCE OF 13.37 FEET; THENCE SOUTH 02°24'56" EAST A DISTANCE OF 12.72 FEET; THENCE SOUTH 05°49'16" WEST A DISTANCE OF 12.99 FEET; THENCE SOUTH 10°40'53" WEST A DISTANCE OF 26.70 FEET; THENCE SOUTH 09°46'07" EAST A DISTANCE OF 18.41 FEET; THENCE SOUTH 33°37'16" EAST A DISTANCE OF 26.07 FEET; THENCE SOUTH 23°26'24" EAST A DISTANCE OF 55.14 FEET; THENCE SOUTH 14°57'27" EAST A DISTANCE OF 19.22 FEET; THENCE SOUTH 04°17'55" EAST A DISTANCE OF 13.05 FEET; THENCE SOUTH 02°33'44" WEST A DISTANCE OF 13.71 FEET; THENCE SOUTH 09°04'38" WEST A DISTANCE OF 10.49 FEET; THENCE SOUTH 14°55'06" WEST A DISTANCE OF 13.56 FEET; THENCE SOUTH 24°48'22" WEST A DISTANCE OF 10.80 FEET; THENCE SOUTH 32°50'21" EAST A DISTANCE OF 74.52 FEET; THENCE SOUTH 23°26'22" EAST A DISTANCE OF 29.66 FEET; THENCE SOUTH 11°02'16" EAST A DISTANCE OF 64.13 FEET; THENCE SOUTH 30°17'49" EAST A DISTANCE OF 114.97 FEET; THENCE SOUTH 32°18'40" EAST A DISTANCE OF 80.84 FEET; THENCE SOUTH 24°43'26" EAST A DISTANCE OF 106.96 FEET; THENCE SOUTH 14°08'48" EAST A DISTANCE OF 193.96 FEET; THENCE SOUTH 17°16'53" EAST A DISTANCE OF 153.37 FEET; THENCE SOUTH 14°36'20" EAST A DISTANCE OF 97.03 FEET; THENCE SOUTH 32°14'20" EAST A DISTANCE OF 79.37 FEET; THENCE SOUTH 21°46'08" EAST A DISTANCE OF 48.49 FEET; THENCE SOUTH 28°02'48" EAST A DISTANCE OF 66.86 FEET; THENCE SOUTH 19°50'04" EAST A DISTANCE OF 25.02 FEET; THENCE SOUTH 09°22'30" EAST A DISTANCE OF 15.45 FEET; THENCE SOUTH 03°54'46" EAST A DISTANCE OF 26.76 FEET; THENCE SOUTH 25°42'51"



EAST A DISTANCE OF 38.11 FEET; THENCE SOUTH 13°07'30" EAST A DISTANCE OF 21.46 FEET;
THENCE SOUTH 03°54'46" EAST A DISTANCE OF 75.66 FEET; THENCE SOUTH 15°49'31" EAST A
DISTANCE OF 34.26 FEET; THENCE SOUTH 06°16'27" EAST A DISTANCE OF 54.38 FEET; THENCE
SOUTH 17°35'02" EAST A DISTANCE OF 33.26 FEET; THENCE SOUTH 05°37'30" EAST A DISTANCE OF
16.86 FEET; THENCE SOUTH 00°51'03" WEST A DISTANCE OF 15.21 FEET; THENCE SOUTH 23°05'18"
EAST A DISTANCE OF 18.00 FEET; THENCE SOUTH 16°52'30" EAST A DISTANCE OF 15.72 FEET;
THENCE SOUTH 05°37'30" EAST A DISTANCE OF 15.98 FEET; THENCE SOUTH 00°51'03" WEST A
DISTANCE OF 30.01 FEET; THENCE SOUTH 10°27'32" EAST A DISTANCE OF 50.36 FEET; THENCE
SOUTH 01°52'30" EAST A DISTANCE OF 14.41 FEET; THENCE SOUTH 05°37'30" WEST A DISTANCE OF
14.98 FEET; THENCE SOUTH 14°53'14" WEST A DISTANCE OF 24.33 FEET; THENCE SOUTH 13°37'37"
EAST A DISTANCE OF 11.91 FEET; THENCE SOUTH 85°54'52" EAST A DISTANCE OF 81.69 FEET;
THENCE NORTH 12°56'44" EAST A DISTANCE OF 18.31 FEET; THENCE NORTH 20°30'17" EAST A
DISTANCE OF 64.27 FEET; THENCE NORTH 27°24'58" EAST A DISTANCE OF 59.43 FEET; THENCE
NORTH 35°37'30" EAST A DISTANCE OF 14.10 FEET; THENCE NORTH 43°07'30" EAST A DISTANCE OF
13.10 FEET; THENCE NORTH 50°37'30" EAST A DISTANCE OF 14.11 FEET; THENCE NORTH 58°38'32"
EAST A DISTANCE OF 186.24 FEET; THENCE NORTH 15°46'56" EAST A DISTANCE OF 30.34 FEET;
THENCE NORTH 24°22'30" EAST A DISTANCE OF 17.71 FEET; THENCE NORTH 35°37'30" EAST A
DISTANCE OF 16.29 FEET; THENCE NORTH 42°29'04" EAST A DISTANCE OF 54.10 FEET; THENCE
NORTH 50°37'30" EAST A DISTANCE OF 16.34 FEET; THENCE NORTH 60°23'07" EAST A DISTANCE OF
44.86 FEET; THENCE NORTH 35°37'30" EAST A DISTANCE OF 15.10 FEET; THENCE NORTH 46°52'30"
EAST A DISTANCE OF 20.18 FEET; THENCE NORTH 58°22'47" EAST A DISTANCE OF 44.10 FEET;
THENCE NORTH 45°51'03" EAST A DISTANCE OF 15.76 FEET; THENCE NORTH 54°22'30" EAST A
DISTANCE OF 17.66 FEET; THENCE NORTH 65°37'30" EAST A DISTANCE OF 19.91 FEET; THENCE
NORTH 76°48'53" EAST A DISTANCE OF 44.36 FEET; THENCE NORTH 84°22'30" EAST A DISTANCE OF
13.14 FEET; THENCE SOUTH 89°08'57" EAST A DISTANCE OF 26.26 FEET; THENCE NORTH 45°51'03"
EAST A DISTANCE OF 32.88 FEET; THENCE NORTH 58°04'07" EAST A DISTANCE OF 13.38 FEET;
THENCE NORTH 25°42'35" WEST A DISTANCE OF 111.96 FEET; THENCE NORTH 20°37'30" WEST A
DISTANCE OF 32.38 FEET; THENCE NORTH 09°22'30" WEST A DISTANCE OF 19.09 FEET; THENCE
NORTH 00°51'03" EAST A DISTANCE OF 168.22 FEET; THENCE NORTH 07°16'45" WEST A DISTANCE OF
55.67 FEET; THENCE NORTH 20°03'12" WEST A DISTANCE OF 75.60 FEET; THENCE NORTH 09°22'30"
WEST A DISTANCE OF 18.88 FEET; THENCE NORTH 00°51'03" EAST A DISTANCE OF 27.66 FEET;
THENCE NORTH 12°46'14" WEST A DISTANCE OF 15.07 FEET; THENCE NORTH 01°01'34" EAST A
DISTANCE OF 35.42 FEET; THENCE NORTH 12°09'39" EAST A DISTANCE OF 30.92 FEET; THENCE
NORTH 16°52'30" EAST A DISTANCE OF 11.32 FEET; THENCE NORTH 24°22'30" EAST A DISTANCE OF
13.10 FEET; THENCE NORTH 31°52'30" EAST A DISTANCE OF 13.10 FEET; THENCE NORTH 39°22'30"
EAST A DISTANCE OF 13.10 FEET; THENCE NORTH 46°52'30" EAST A DISTANCE OF 15.85 FEET;
THENCE NORTH 57°09'39" EAST A DISTANCE OF 28.40 FEET; THENCE NORTH 51°02'44" EAST A
DISTANCE OF 7.27 FEET; THENCE NORTH 34°32'28" EAST A DISTANCE OF 12.64 FEET; THENCE NORTH
22°39'09" EAST A DISTANCE OF 20.20 FEET; THENCE NORTH 14°53'14" EAST A DISTANCE OF 3.16
FEET; THENCE NORTH 06°16'27" WEST A DISTANCE OF 21.44 FEET; THENCE NORTH 07°17'28" EAST A
DISTANCE OF 51.18 FEET; THENCE NORTH 16°52'30" EAST A DISTANCE OF 17.20 FEET; THENCE
NORTH 26°10'03" EAST A DISTANCE OF 87.17 FEET; THENCE NORTH 34°09'10" EAST A DISTANCE OF
14.67 FEET; THENCE NORTH 41°53'37" EAST A DISTANCE OF 13.30 FEET; THENCE NORTH 49°59'12"
EAST A DISTANCE OF 12.52 FEET; THENCE NORTH 55°27'48" EAST A DISTANCE OF 15.59 FEET;
THENCE NORTH 33°34'13" EAST A DISTANCE OF 14.23 FEET; THENCE NORTH 43°50'50" EAST A
DISTANCE OF 19.88 FEET; THENCE NORTH 57°09'12" EAST A DISTANCE OF 17.64 FEET; THENCE
NORTH 23°40'08" EAST A DISTANCE OF 12.55 FEET; THENCE NORTH 34°49'44" EAST A DISTANCE OF
15.78 FEET; THENCE NORTH 44°38'11" EAST A DISTANCE OF 17.97 FEET; THENCE NORTH 52°30'15"
EAST A DISTANCE OF 84.28 FEET; THENCE NORTH 62°06'08" EAST A DISTANCE OF 105.59 FEET;
THENCE NORTH 54°56'15" EAST A DISTANCE OF 31.36 FEET; THENCE NORTH 64°44'28" EAST A
DISTANCE OF 18.64 FEET; THENCE NORTH 74°54'20" EAST A DISTANCE OF 25.24 FEET; THENCE



NORTH 68°26'48" EAST A DISTANCE OF 92.01 FEET; THENCE NORTH 28°55'24" EAST A DISTANCE OF 30.82 FEET; THENCE NORTH 35°37'30" EAST A DISTANCE OF 16.16 FEET; THENCE NORTH 46°52'30" EAST A DISTANCE OF 16.49 FEET; THENCE NORTH 53°58'52" EAST A DISTANCE OF 11.00 FEET; THENCE NORTH 40°08'25" EAST A DISTANCE OF 32.32 FEET; THENCE NORTH 34°32'28" EAST A DISTANCE OF 43.23 FEET; THENCE NORTH 46°52'30" EAST A DISTANCE OF 19.25 FEET; THENCE NORTH 55°51'32" EAST A DISTANCE OF 58.13 FEET; THENCE NORTH 65°37'30" EAST A DISTANCE OF 15.41 FEET; THENCE NORTH 73°07'30" EAST A DISTANCE OF 13.10 FEET; THENCE NORTH 80°37'30" EAST A DISTANCE OF 15.80 FEET; THENCE SOUTH 89°08'56" EAST A DISTANCE OF 39.94 FEET; THENCE NORTH 71°11'50" EAST A DISTANCE OF 26.94 FEET; THENCE NORTH 62°46'43" EAST A DISTANCE OF 11.88 FEET; THENCE NORTH 23°13'22" EAST A DISTANCE OF 74.20 FEET; THENCE NORTH 13°50'44" EAST A DISTANCE OF 26.73 FEET; THENCE NORTH 00°51'04" EAST A DISTANCE OF 71.44 FEET; THENCE NORTH 12°09'39" EAST A DISTANCE OF 34.65 FEET; THENCE NORTH 20°37'30" EAST A DISTANCE OF 14.31 FEET; THENCE NORTH 28°07'30" EAST A DISTANCE OF 13.10 FEET; THENCE NORTH 35°37'30" EAST A DISTANCE OF 15.98 FEET; THENCE NORTH 45°53'54" EAST A DISTANCE OF 47.53 FEET; THENCE NORTH 53°15'07" EAST A DISTANCE OF 57.93 FEET; THENCE NORTH 19°17'10" EAST A DISTANCE OF 49.89 FEET; THENCE NORTH 28°07'30" EAST A DISTANCE OF 18.09 FEET; THENCE NORTH 38°37'26" EAST A DISTANCE OF 154.78 FEET; THENCE NORTH 48°45'00" EAST A DISTANCE OF 48.60 FEET; THENCE NORTH 60°23'08" EAST A DISTANCE OF 99.95 FEET; THENCE NORTH 45°51'04" EAST A DISTANCE OF 30.89 FEET; THENCE NORTH 61°59'13" EAST A DISTANCE OF 115.14 FEET; THENCE NORTH 50°37'30" EAST A DISTANCE OF 10.42 FEET; THENCE NORTH 58°07'30" EAST A DISTANCE OF 16.39 FEET; THENCE NORTH 69°02'59" EAST A DISTANCE OF 35.20 FEET; THENCE NORTH 77°29'26" EAST A DISTANCE OF 19.36 FEET; THENCE SOUTH 89°08'56" EAST A DISTANCE OF 41.02 FEET; THENCE NORTH 58°22'47" EAST A DISTANCE OF 21.98 FEET; THENCE NORTH 50°14'59" EAST A DISTANCE OF 67.68 FEET; THENCE NORTH 60°40'00" EAST A DISTANCE OF 165.85 FEET; THENCE NORTH 76°51'39" EAST A DISTANCE OF 33.15 FEET; THENCE NORTH 85°27'18" EAST A DISTANCE OF 95.88 FEET; THENCE SOUTH 89°08'56" EAST A DISTANCE OF 58.15 FEET; THENCE NORTH 66°53'19" EAST A DISTANCE OF 12.16 FEET; THENCE NORTH 15°47'49" EAST A DISTANCE OF 122.91 FEET; THENCE NORTH 23°48'45" EAST A DISTANCE OF 41.81 FEET; THENCE NORTH 34°00'09" EAST A DISTANCE OF 19.58 FEET; THENCE NORTH 45°51'04" EAST A DISTANCE OF 39.89 FEET; THENCE NORTH 34°32'28" EAST A DISTANCE OF 72.37 FEET; THENCE NORTH 43°07'30" EAST A DISTANCE OF 17.05 FEET; THENCE NORTH 13°07'30" EAST A DISTANCE OF 16.23 FEET; THENCE NORTH 24°22'30" EAST A DISTANCE OF 19.04 FEET; THENCE NORTH 34°32'28" EAST A DISTANCE OF 53.41 FEET; THENCE NORTH 42°50'18" EAST A DISTANCE OF 25.97 FEET; THENCE NORTH 00°51'04" EAST A DISTANCE OF 45.52 FEET; THENCE NORTH 10°18'48" EAST A DISTANCE OF 38.13 FEET; THENCE NORTH 20°36'35" EAST A DISTANCE OF 19.62 FEET; THENCE NORTH 31°39'02" EAST A DISTANCE OF 53.03 FEET; THENCE NORTH 34°55'31" EAST A DISTANCE OF 14.16 FEET; THENCE NORTH 49°19'41" EAST A DISTANCE OF 39.67 FEET; THENCE NORTH 31°02'29" EAST A DISTANCE OF 13.74 FEET; THENCE NORTH 41°55'57" EAST A DISTANCE OF 17.64 FEET; THENCE NORTH 51°50'58" EAST A DISTANCE OF 16.61 FEET; THENCE NORTH 57°16'41" EAST A DISTANCE OF 31.11 FEET; THENCE NORTH 45°51'04" EAST A DISTANCE OF 5.43 FEET; THENCE NORTH 37°43'16" EAST A DISTANCE OF 21.33 FEET; THENCE NORTH 50°37'30" EAST A DISTANCE OF 18.10 FEET; THENCE NORTH 58°07'30" EAST A DISTANCE OF 13.10 FEET; THENCE NORTH 65°37'30" EAST A DISTANCE OF 13.10 FEET; THENCE NORTH 73°07'30" EAST A DISTANCE OF 13.10 FEET; THENCE NORTH 80°37'30" EAST A DISTANCE OF 13.10 FEET; THENCE NORTH 88°07'30" EAST A DISTANCE OF 13.10 FEET; THENCE SOUTH 84°22'30" EAST A DISTANCE OF 9.82 FEET; THENCE SOUTH 80°37'30" EAST A DISTANCE OF 2.73 FEET; THENCE SOUTH 00°58'27" EAST A DISTANCE OF 217.70 FEET; THENCE SOUTH 55°06'56" WEST A DISTANCE OF 5.91 FEET; THENCE SOUTH 39°22'30" WEST A DISTANCE OF 21.21 FEET; THENCE SOUTH 49°13'03" WEST A DISTANCE OF 34.81 FEET; THENCE SOUTH 31°48'53" WEST A DISTANCE OF 4.24 FEET; THENCE SOUTH 00°51'04" WEST A DISTANCE OF 60.35 FEET; THENCE SOUTH 13°07'30" WEST A DISTANCE OF 16.88 FEET; THENCE SOUTH 19°17'09" WEST A DISTANCE OF 34.23 FEET; THENCE SOUTH 28°07'30" WEST A DISTANCE OF 14.63 FEET;



THENCE SOUTH 35°37'30" WEST A DISTANCE OF 13.28 FEET; THENCE SOUTH 42°50'18" WEST A DISTANCE OF 45.34 FEET; THENCE SOUTH 34°32'28" WEST A DISTANCE OF 5.97 FEET; THENCE SOUTH 07°12'08" WEST A DISTANCE OF 15.28 FEET; THENCE SOUTH 16°52'30" WEST A DISTANCE OF 15.32 FEET; THENCE SOUTH 24°22'30" WEST A DISTANCE OF 13.10 FEET; THENCE SOUTH 31°52'30" WEST A DISTANCE OF 18.97 FEET; THENCE SOUTH 45°49'50" WEST A DISTANCE OF 41.48 FEET; THENCE SOUTH 34°32'28" WEST A DISTANCE OF 21.43 FEET; THENCE SOUTH 27°35'48" WEST A DISTANCE OF 19.84 FEET; THENCE NORTH 52°13'59" EAST A DISTANCE OF 62.79 FEET; THENCE NORTH 34°32'28" EAST A DISTANCE OF 16.66 FEET; THENCE NORTH 43°07'30" EAST A DISTANCE OF 17.71 FEET; THENCE NORTH 54°22'30" EAST A DISTANCE OF 16.05 FEET; THENCE NORTH 61°49'17" EAST A DISTANCE OF 73.15 FEET; THENCE NORTH 69°22'30" EAST A DISTANCE OF 16.47 FEET; THENCE NORTH 80°37'30" EAST A DISTANCE OF 16.40 FEET; THENCE NORTH 88°07'30" EAST A DISTANCE OF 8.12 FEET; THENCE SOUTH 00°58'27" EAST A DISTANCE OF 221.81 FEET; THENCE SOUTH 51°51'55" WEST A DISTANCE OF 111.50 FEET; THENCE SOUTH 61°52'30" WEST A DISTANCE OF 17.87 FEET; THENCE SOUTH 71°40'12" WEST A DISTANCE OF 86.38 FEET; THENCE SOUTH 64°17'10" WEST A DISTANCE OF 27.82 FEET; THENCE SOUTH 76°48'53" WEST A DISTANCE OF 57.97 FEET; THENCE SOUTH 81°23'46" WEST A DISTANCE OF 33.97 FEET; THENCE NORTH 88°07'30" WEST A DISTANCE OF 9.83 FEET; THENCE SOUTH 52°11'28" WEST A DISTANCE OF 45.46 FEET; THENCE SOUTH 61°52'30" WEST A DISTANCE OF 13.10 FEET; THENCE SOUTH 66°07'30" WEST A DISTANCE OF 58.92 FEET; THENCE SOUTH 73°07'30" WEST A DISTANCE OF 12.68 FEET; THENCE SOUTH 80°37'30" WEST A DISTANCE OF 15.80 FEET; THENCE NORTH 89°08'56" WEST A DISTANCE OF 80.29 FEET; THENCE SOUTH 85°24'39" WEST A DISTANCE OF 60.85 FEET; THENCE SOUTH 61°29'36" WEST A DISTANCE OF 101.15 FEET; THENCE SOUTH 52°46'06" WEST A DISTANCE OF 83.32 FEET; THENCE SOUTH 58°22'47" WEST A DISTANCE OF 59.51 FEET; THENCE SOUTH 69°02'59" WEST A DISTANCE OF 37.91 FEET; THENCE SOUTH 80°37'30" WEST A DISTANCE OF 19.65 FEET; THENCE NORTH 89°08'56" WEST A DISTANCE OF 34.19 FEET; THENCE SOUTH 61°46'12" WEST A DISTANCE OF 104.86 FEET; THENCE SOUTH 45°35'28" WEST A DISTANCE OF 25.81 FEET; THENCE SOUTH 58°56'43" WEST A DISTANCE OF 115.75 FEET; THENCE SOUTH 38°59'59" WEST A DISTANCE OF 112.22 FEET; THENCE SOUTH 19°17'10" WEST A DISTANCE OF 44.88 FEET; THENCE SOUTH 27°24'58" WEST A DISTANCE OF 40.62 FEET; THENCE SOUTH 39°22'30" WEST A DISTANCE OF 17.28 FEET; THENCE SOUTH 46°52'30" WEST A DISTANCE OF 12.56 FEET; THENCE SOUTH 53°12'14" WEST A DISTANCE OF 65.52 FEET; THENCE SOUTH 00°51'04" WEST A DISTANCE OF 54.99 FEET; THENCE SOUTH 13°50'10" WEST A DISTANCE OF 68.41 FEET; THENCE SOUTH 22°13'55" WEST A DISTANCE OF 125.13 FEET; THENCE SOUTH 28°30'43" WEST A DISTANCE OF 14.14 FEET; THENCE SOUTH 38°05'10" WEST A DISTANCE OF 14.10 FEET; THENCE SOUTH 45°51'07" WEST A DISTANCE OF 15.10 FEET; THENCE SOUTH 54°54'13" WEST A DISTANCE OF 14.83 FEET; THENCE SOUTH 62°46'43" WEST A DISTANCE OF 73.50 FEET; THENCE SOUTH 71°11'50" WEST A DISTANCE OF 66.90 FEET; THENCE SOUTH 80°37'30" WEST A DISTANCE OF 17.82 FEET; THENCE NORTH 89°08'56" WEST A DISTANCE OF 19.97 FEET; THENCE SOUTH 40°08'25" WEST A DISTANCE OF 79.62 FEET; THENCE SOUTH 47°12'05" WEST A DISTANCE OF 13.71 FEET; THENCE SOUTH 28°55'24" WEST A DISTANCE OF 45.38 FEET; THENCE SOUTH 39°22'30" WEST A DISTANCE OF 15.99 FEET; THENCE SOUTH 46°52'30" WEST A DISTANCE OF 13.10 FEET; THENCE SOUTH 54°22'30" WEST A DISTANCE OF 28.18 FEET; THENCE SOUTH 68°36'35" WEST A DISTANCE OF 139.26 FEET; THENCE SOUTH 73°04'40" WEST A DISTANCE OF 7.17 FEET; THENCE SOUTH 61°29'36" WEST A DISTANCE OF 131.74 FEET; THENCE SOUTH 50°14'59" WEST A DISTANCE OF 32.40 FEET; THENCE SOUTH 23°15'56" WEST A DISTANCE OF 12.36 FEET; THENCE SOUTH 33°47'19" WEST A DISTANCE OF 16.16 FEET; THENCE SOUTH 41°55'27" WEST A DISTANCE OF 11.71 FEET; THENCE SOUTH 46°42'44" WEST A DISTANCE OF 10.98 FEET; THENCE SOUTH 57°05'22" WEST A DISTANCE OF 28.11 FEET; THENCE SOUTH 34°01'18" WEST A DISTANCE OF 15.05 FEET; THENCE SOUTH 46°02'47" WEST A DISTANCE OF 16.28 FEET; THENCE SOUTH 54°09'55" WEST A DISTANCE OF 11.88 FEET; THENCE SOUTH 27°24'58" WEST A DISTANCE OF 33.17 FEET; THENCE SOUTH 04°56'09" EAST A DISTANCE OF 22.46 FEET; THENCE SOUTH 01°52'30" EAST A DISTANCE OF 9.71 FEET; THENCE SOUTH 05°37'30" WEST A DISTANCE OF 14.98 FEET; THENCE SOUTH 14°53'14" WEST A DISTANCE OF



43.19 FEET; THENCE SOUTH 22°39'09" WEST A DISTANCE OF 54.60 FEET; THENCE SOUTH 34°32'28" WEST A DISTANCE OF 55.12 FEET; THENCE SOUTH 43°07'30" WEST A DISTANCE OF 15.17 FEET; THENCE SOUTH 51°02'44" WEST A DISTANCE OF 13.93 FEET; THENCE SOUTH 00°51'03" WEST A DISTANCE OF 7.51 FEET; THENCE SOUTH 19°56'47" EAST A DISTANCE OF 70.99 FEET; THENCE SOUTH 07°16'45" EAST A DISTANCE OF 91.87 FEET; THENCE SOUTH 00°51'03" WEST A DISTANCE OF 152.56 FEET; THENCE SOUTH 25°24'00" EAST A DISTANCE OF 88.68 FEET; THENCE SOUTH 31°42'52" EAST A DISTANCE OF 49.05 FEET; THENCE SOUTH 20°37'30" EAST A DISTANCE OF 16.88 FEET; THENCE SOUTH 13°07'30" EAST A DISTANCE OF 13.10 FEET; THENCE SOUTH 05°37'30" EAST A DISTANCE OF 13.10 FEET; THENCE SOUTH 01°52'30" WEST A DISTANCE OF 13.10 FEET; THENCE SOUTH 09°22'30" WEST A DISTANCE OF 12.63 FEET; THENCE SOUTH 15°46'56" WEST A DISTANCE OF 65.96 FEET; THENCE SOUTH 23°58'40" WEST A DISTANCE OF 43.78 FEET; THENCE SOUTH 35°37'30" WEST A DISTANCE OF 17.01 FEET; THENCE SOUTH 43°07'30" WEST A DISTANCE OF 13.10 FEET; THENCE SOUTH 50°37'30" WEST A DISTANCE OF 14.98 FEET; THENCE SOUTH 59°53'14" WEST A DISTANCE OF 35.95 FEET; THENCE SOUTH 45°51'03" WEST A DISTANCE OF 11.61 FEET; THENCE SOUTH 39°30'39" WEST A DISTANCE OF 26.15 FEET; THENCE SOUTH 50°37'30" WEST A DISTANCE OF 16.56 FEET; THENCE SOUTH 58°07'30" WEST A DISTANCE OF 13.10 FEET; THENCE SOUTH 65°37'30" WEST A DISTANCE OF 13.10 FEET; THENCE SOUTH 73°07'30" WEST A DISTANCE OF 12.63 FEET; THENCE SOUTH 79°32'28" WEST A DISTANCE OF 50.44 FEET; THENCE NORTH 89°08'57" WEST A DISTANCE OF 27.91 FEET; THENCE SOUTH 58°22'47" WEST A DISTANCE OF 24.70 FEET; THENCE SOUTH 32°33'12" WEST A DISTANCE OF 11.17 FEET; THENCE SOUTH 43°07'30" WEST A DISTANCE OF 15.97 FEET; THENCE SOUTH 50°37'30" WEST A DISTANCE OF 15.40 FEET; THENCE SOUTH 60°23'07" WEST A DISTANCE OF 60.96 FEET; THENCE SOUTH 42°29'04" WEST A DISTANCE OF 2.33 FEET; THENCE SOUTH 15°46'56" WEST A DISTANCE OF 40.74 FEET; THENCE SOUTH 28°07'30" WEST A DISTANCE OF 17.61 FEET; THENCE SOUTH 35°37'30" WEST A DISTANCE OF 13.10 FEET; THENCE SOUTH 43°07'30" WEST A DISTANCE OF 12.95 FEET; THENCE SOUTH 49°56'12" WEST A DISTANCE OF 83.78 FEET; THENCE SOUTH 60°39'42" WEST A DISTANCE OF 135.36 FEET; THENCE SOUTH 27°24'58" WEST A DISTANCE OF 12.41 FEET; THENCE SOUTH 20°30'17" WEST A DISTANCE OF 38.98 FEET; THENCE SOUTH 12°56'44" WEST A DISTANCE OF 11.85 FEET; THENCE SOUTH 21°46'08" EAST A DISTANCE OF 6.02 FEET; THENCE SOUTH 30°45'24" EAST A DISTANCE OF 56.69 FEET; THENCE SOUTH 17°35'03" EAST A DISTANCE OF 37.38 FEET; THENCE SOUTH 27°58'23" EAST A DISTANCE OF 46.28 FEET; THENCE SOUTH 20°42'18" EAST A DISTANCE OF 14.69 FEET; THENCE SOUTH 12°54'16" EAST A DISTANCE OF 13.08 FEET; THENCE SOUTH 01°14'46" EAST A DISTANCE OF 5.57 FEET; THENCE SOUTH 24°27'12" EAST A DISTANCE OF 8.32 FEET; THENCE SOUTH 39°02'25" EAST A DISTANCE OF 5.16 FEET; THENCE SOUTH 35°37'30" EAST A DISTANCE OF 7.79 FEET; THENCE NORTH 88°07'17" WEST A DISTANCE OF 234.88 FEET; THENCE SOUTH 04°07'35" EAST A DISTANCE OF 450.98 FEET; THENCE SOUTH 45°00'00" WEST A DISTANCE OF 40.84 FEET; THENCE SOUTH 42°11'04" WEST A DISTANCE OF 165.37 FEET; THENCE SOUTH 38°27'13" WEST A DISTANCE OF 166.25 FEET; THENCE SOUTH 46°50'51" WEST A DISTANCE OF 83.98 FEET; THENCE SOUTH 53°31'51" WEST A DISTANCE OF 109.52 FEET; THENCE SOUTH 25°27'48" WEST A DISTANCE OF 89.07 FEET; THENCE SOUTH 00°00'00" WEST A DISTANCE OF 68.93 FEET; THENCE SOUTH 05°21'21" EAST A DISTANCE OF 123.07 FEET; THENCE SOUTH 01°41'05" EAST A DISTANCE OF 130.25 FEET; THENCE SOUTH 06°57'11" EAST A DISTANCE OF 158.16 FEET; THENCE SOUTH 28°36'38" EAST A DISTANCE OF 95.96 FEET; THENCE SOUTH 38°59'28" EAST A DISTANCE OF 115.33 FEET; THENCE SOUTH 35°42'24" EAST A DISTANCE OF 210.28 FEET; THENCE SOUTH 15°04'07" EAST A DISTANCE OF 103.11 FEET; THENCE SOUTH 13°23'33" WEST A DISTANCE OF 82.66 FEET; THENCE SOUTH 03°00'46" EAST A DISTANCE OF 72.86 FEET; THENCE SOUTH 16°23'22" EAST A DISTANCE OF 135.71 FEET; THENCE SOUTH 00°00'00" EAST A DISTANCE OF 80.41 FEET; THENCE SOUTH 01°30'27" WEST A DISTANCE OF 145.56 FEET; THENCE SOUTH 23°48'21" WEST A DISTANCE OF 142.30 FEET; THENCE SOUTH 20°46'20" WEST A DISTANCE OF 118.77 FEET; THENCE SOUTH 35°45'14" WEST A DISTANCE OF 117.96 FEET; THENCE SOUTH 72°40'40" WEST A DISTANCE OF 187.07 FEET; THENCE SOUTH 35°49'58" WEST A DISTANCE OF 109.08 FEET; THENCE SOUTH 46°52'30" WEST A DISTANCE OF 16.36 FEET; THENCE SOUTH 54°22'30" WEST A DISTANCE OF



20.90 FEET; THENCE SOUTH 63°30'03" WEST A DISTANCE OF 164.50 FEET; THENCE SOUTH 70°17'41" WEST A DISTANCE OF 58.61 FEET; THENCE SOUTH 62°40'20" WEST A DISTANCE OF 98.83 FEET; THENCE SOUTH 57°09'38" WEST A DISTANCE OF 52.45 FEET; THENCE SOUTH 51°02'42" WEST A DISTANCE OF 54.12 FEET; THENCE SOUTH 57°09'09" WEST A DISTANCE OF 101.31 FEET; THENCE SOUTH 66°32'46" WEST A DISTANCE OF 133.85 FEET; THENCE SOUTH 75°08'32" WEST A DISTANCE OF 131.34 FEET; THENCE SOUTH 84°44'07" WEST A DISTANCE OF 91.24 FEET; THENCE SOUTH 54°27'44" WEST A DISTANCE OF 45.68 FEET; THENCE SOUTH 69°26'38" WEST A DISTANCE OF 111.32 FEET; THENCE SOUTH 61°23'22" WEST A DISTANCE OF 132.64 FEET; THENCE SOUTH 68°11'55" WEST A DISTANCE OF 127.17 FEET; THENCE SOUTH 90°00'00" WEST A DISTANCE OF 78.17 FEET; THENCE NORTH 74°03'17" WEST A DISTANCE OF 77.52 FEET; THENCE SOUTH 87°36'51" WEST A DISTANCE OF 2.40 FEET; THENCE NORTH 71°11'15" WEST A DISTANCE OF 15.07 FEET; THENCE NORTH 77°54'19" WEST A DISTANCE OF 59.80 FEET; THENCE SOUTH 63°15'02" WEST A DISTANCE OF 102.95 FEET; THENCE SOUTH 52°09'55" WEST A DISTANCE OF 115.21 FEET; THENCE SOUTH 43°07'28" WEST A DISTANCE OF 71.24 FEET; THENCE SOUTH 06°06'56" EAST A DISTANCE OF 31.64 FEET; THENCE SOUTH 21°48'05" EAST A DISTANCE OF 110.37 FEET; THENCE SOUTH 58°34'14" EAST A DISTANCE OF 108.09 FEET; THENCE SOUTH 04°05'08" EAST A DISTANCE OF 143.83 FEET; THENCE SOUTH 17°49'08" EAST A DISTANCE OF 150.70 FEET; THENCE SOUTH 16°23'22" EAST A DISTANCE OF 181.59 FEET; THENCE SOUTH 12°48'15" EAST A DISTANCE OF 231.20 FEET; THENCE SOUTH 04°14'11" EAST A DISTANCE OF 138.72 FEET; THENCE SOUTH 32°49'43" WEST A DISTANCE OF 189.03 FEET; THENCE SOUTH 43°05'27" WEST A DISTANCE OF 24.13 FEET; THENCE SOUTH 00°51'02" WEST A DISTANCE OF 23.33 FEET; THENCE SOUTH 16°47'45" WEST A DISTANCE OF 26.32 FEET; THENCE SOUTH 08°26'43" WEST A DISTANCE OF 40.48 FEET; THENCE SOUTH 16°52'30" WEST A DISTANCE OF 17.58 FEET; THENCE SOUTH 28°07'30" WEST A DISTANCE OF 16.04 FEET; THENCE SOUTH 34°40'49" WEST A DISTANCE OF 13.27 FEET; THENCE SOUTH 24°22'30" WEST A DISTANCE OF 13.87 FEET; THENCE SOUTH 30°49'17" WEST A DISTANCE OF 7.56 FEET; THENCE SOUTH 81°01'39" WEST A DISTANCE OF 13.43 FEET; THENCE SOUTH 64°58'59" WEST A DISTANCE OF 49.29 FEET; THENCE SOUTH 49°53'57" WEST A DISTANCE OF 122.37 FEET; THENCE SOUTH 66°48'05" WEST A DISTANCE OF 79.57 FEET; THENCE SOUTH 47°17'26" WEST A DISTANCE OF 76.68 FEET; THENCE SOUTH 55°47'03" WEST A DISTANCE OF 129.89 FEET; THENCE SOUTH 55°00'29" WEST A DISTANCE OF 72.69 FEET; THENCE SOUTH 42°58'43" WEST A DISTANCE OF 179.07 FEET; THENCE SOUTH 45°00'00" WEST A DISTANCE OF 80.00 FEET; THENCE SOUTH 31°45'34" WEST A DISTANCE OF 73.54 FEET; THENCE SOUTH 23°57'45" EAST A DISTANCE OF 58.65 FEET; THENCE SOUTH 18°26'06" EAST A DISTANCE OF 22.97 FEET; THENCE SOUTH 42°29'03" WEST A DISTANCE OF 15.35 FEET; THENCE SOUTH 23°16'16" WEST A DISTANCE OF 14.38 FEET; THENCE SOUTH 15°14'00" WEST A DISTANCE OF 13.50 FEET; THENCE SOUTH 29°54'52" WEST A DISTANCE OF 15.47 FEET; THENCE SOUTH 32°52'55" WEST A DISTANCE OF 33.23 FEET; THENCE SOUTH 38°43'32" WEST A DISTANCE OF 18.85 FEET; THENCE SOUTH 16°15'37" EAST A DISTANCE OF 85.71 FEET; THENCE SOUTH 02°07'16" WEST A DISTANCE OF 276.87 FEET; THENCE SOUTH 07°35'41" EAST A DISTANCE OF 232.61 FEET; THENCE SOUTH 36°15'14" EAST A DISTANCE OF 95.31 FEET; THENCE SOUTH 59°44'37" EAST A DISTANCE OF 142.36 FEET; THENCE SOUTH 08°07'48" WEST A DISTANCE OF 144.92 FEET; THENCE SOUTH 04°45'49" WEST A DISTANCE OF 123.40 FEET; THENCE SOUTH 52°25'53" WEST A DISTANCE OF 168.07 FEET; THENCE SOUTH 43°40'04" WEST A DISTANCE OF 155.83 FEET; THENCE SOUTH 07°29'45" WEST A DISTANCE OF 196.38 FEET; THENCE SOUTH 10°42'47" WEST A DISTANCE OF 385.89 FEET; THENCE SOUTH 01°30'27" EAST A DISTANCE OF 194.77 FEET; THENCE SOUTH 39°48'20" WEST A DISTANCE OF 120.05 FEET; THENCE SOUTH 04°11'06" WEST A DISTANCE OF 210.64 FEET; THENCE SOUTH 00°00'00" WEST A DISTANCE OF 189.58 FEET; THENCE SOUTH 05°42'38" EAST A DISTANCE OF 154.48 FEET; THENCE SOUTH 08°31'51" EAST A DISTANCE OF 103.62 FEET; THENCE SOUTH 47°51'45" WEST A DISTANCE OF 21.50 FEET; THENCE SOUTH 36°52'12" WEST A DISTANCE OF 109.71 FEET; THENCE SOUTH 01°25'56" EAST A DISTANCE OF 301.96 FEET; THENCE SOUTH 31°52'30" EAST A DISTANCE OF 39.95 FEET; THENCE SOUTH 39°22'30" EAST A DISTANCE OF 33.14 FEET; THENCE SOUTH 34°14'25" EAST A DISTANCE OF 84.02 FEET; THENCE SOUTH 24°33'57" EAST A DISTANCE OF 101.07 FEET; THENCE SOUTH 22°05'33"



EAST A DISTANCE OF 188.15 FEET; THENCE SOUTH 18°09'30" EAST A DISTANCE OF 61.89 FEET;
 THENCE SOUTH 25°42'36" EAST A DISTANCE OF 27.94 FEET; THENCE SOUTH 17°25'58" EAST A
 DISTANCE OF 20.64 FEET; THENCE SOUTH 39°59'13" EAST A DISTANCE OF 37.52 FEET; THENCE
 SOUTH 20°33'22" EAST A DISTANCE OF 102.85 FEET; THENCE SOUTH 09°20'06" EAST A DISTANCE OF
 222.64 FEET; THENCE SOUTH 24°20'28" EAST A DISTANCE OF 138.73 FEET; THENCE SOUTH 51°31'11"
 EAST A DISTANCE OF 149.93 FEET; THENCE SOUTH 45°00'00" EAST A DISTANCE OF 106.40 FEET;
 THENCE SOUTH 36°15'14" EAST A DISTANCE OF 111.96 FEET; THENCE SOUTH 17°21'14" EAST A
 DISTANCE OF 100.90 FEET; THENCE SOUTH 11°18'36" EAST A DISTANCE OF 76.73 FEET; THENCE
 SOUTH 18°26'06" WEST A DISTANCE OF 85.65 FEET; THENCE SOUTH 00°00'00" WEST A DISTANCE OF
 117.37 FEET; THENCE SOUTH 10°10'32" EAST A DISTANCE OF 119.25 FEET; THENCE SOUTH 24°51'49"
 EAST A DISTANCE OF 135.99 FEET; THENCE SOUTH 23°23'07" EAST A DISTANCE OF 121.32 FEET;
 THENCE SOUTH 12°20'21" EAST A DISTANCE OF 98.58 FEET; THENCE SOUTH 06°20'25" EAST A
 DISTANCE OF 109.01 FEET; THENCE SOUTH 25°38'28" EAST A DISTANCE OF 83.46 FEET; THENCE
 SOUTH 13°40'17" EAST A DISTANCE OF 114.60 FEET; THENCE SOUTH 27°45'31" EAST A DISTANCE OF
 193.85 FEET; THENCE SOUTH 30°45'46" EAST A DISTANCE OF 147.10 FEET; THENCE SOUTH 27°28'28"
 EAST A DISTANCE OF 84.80 FEET; THENCE SOUTH 45°00'00" EAST A DISTANCE OF 85.12 FEET;
 THENCE SOUTH 78°41'24" EAST A DISTANCE OF 76.73 FEET; THENCE NORTH 57°59'41" EAST A
 DISTANCE OF 85.17 FEET; THENCE NORTH 80°50'16" EAST A DISTANCE OF 94.50 FEET; THENCE
 SOUTH 83°49'47" EAST A DISTANCE OF 112.00 FEET; THENCE SOUTH 73°53'12" EAST A DISTANCE OF
 140.96 FEET; THENCE SOUTH 73°08'30" EAST A DISTANCE OF 103.77 FEET; THENCE SOUTH 65°22'35"
 EAST A DISTANCE OF 79.45 FEET; THENCE NORTH 46°16'23" EAST A DISTANCE OF 95.78 FEET;
 THENCE NORTH 35°32'16" EAST A DISTANCE OF 103.55 FEET; THENCE NORTH 19°26'24" EAST A
 DISTANCE OF 118.20 FEET; THENCE NORTH 63°26'06" EAST A DISTANCE OF 46.87 FEET; THENCE
 NORTH 88°05'27" EAST A DISTANCE OF 90.33 FEET; THENCE NORTH 78°01'26" EAST A DISTANCE OF
 101.41 FEET; THENCE NORTH 26°33'54" WEST A DISTANCE OF 7.55 FEET; THENCE NORTH 75°57'50"
 EAST A DISTANCE OF 34.94 FEET; THENCE NORTH 60°38'10" EAST A DISTANCE OF 165.38 FEET;
 THENCE NORTH 47°29'22" EAST A DISTANCE OF 48.99 FEET; THENCE NORTH 08°44'46" EAST A
 DISTANCE OF 118.75 FEET; THENCE NORTH 77°54'19" EAST A DISTANCE OF 36.23 FEET; THENCE
 NORTH 33°41'24" EAST A DISTANCE OF 31.02 FEET; THENCE SOUTH 66°02'15" EAST A DISTANCE OF
 79.10 FEET; THENCE SOUTH 81°28'09" EAST A DISTANCE OF 28.89 FEET; THENCE SOUTH 90°00'00"
 EAST A DISTANCE OF 20.02 FEET; THENCE NORTH 63°26'06" EAST A DISTANCE OF 55.94 FEET;
 THENCE NORTH 08°07'48" WEST A DISTANCE OF 80.57 FEET; THENCE NORTH 90°00'00" EAST A
 DISTANCE OF 68.36 FEET; THENCE NORTH 59°02'10" EAST A DISTANCE OF 132.87 FEET; THENCE
 NORTH 57°59'41" EAST A DISTANCE OF 107.49 FEET; THENCE NORTH 48°00'46" EAST A DISTANCE OF
 153.29 FEET; THENCE NORTH 50°42'38" EAST A DISTANCE OF 161.93 FEET; THENCE SOUTH 03°34'35"
 EAST A DISTANCE OF 84.66 FEET; THENCE SOUTH 02°02'46" WEST A DISTANCE OF 53.25 FEET;
 THENCE SOUTH 01°57'32" EAST A DISTANCE OF 406.40 FEET; THENCE SOUTH 51°22'40" WEST A
 DISTANCE OF 59.80 FEET; THENCE SOUTH 57°09'37" WEST A DISTANCE OF 38.78 FEET; THENCE
 SOUTH 35°37'30" WEST A DISTANCE OF 23.11 FEET; THENCE SOUTH 41°27'06" WEST A DISTANCE OF
 41.94 FEET; THENCE SOUTH 27°24'55" WEST A DISTANCE OF 12.57 FEET; THENCE SOUTH 35°37'30"
 WEST A DISTANCE OF 16.79 FEET; THENCE SOUTH 45°51'01" WEST A DISTANCE OF 12.94 FEET;
 THENCE SOUTH 24°48'46" WEST A DISTANCE OF 215.46 FEET; THENCE SOUTH 19°17'07" WEST A
 DISTANCE OF 16.24 FEET; THENCE SOUTH 33°35'08" WEST A DISTANCE OF 68.14 FEET; THENCE
 SOUTH 45°51'01" WEST A DISTANCE OF 32.73 FEET; THENCE SOUTH 31°48'51" WEST A DISTANCE OF
 23.84 FEET; THENCE SOUTH 37°14'05" WEST A DISTANCE OF 76.46 FEET; THENCE SOUTH 46°52'30"
 WEST A DISTANCE OF 16.81 FEET; THENCE SOUTH 28°07'30" WEST A DISTANCE OF 15.63 FEET;
 THENCE SOUTH 41°27'06" WEST A DISTANCE OF 41.98 FEET; THENCE SOUTH 17°20'20" WEST A
 DISTANCE OF 8.14 FEET; THENCE SOUTH 24°22'30" WEST A DISTANCE OF 12.89 FEET; THENCE
 SOUTH 31°52'30" WEST A DISTANCE OF 13.10 FEET; THENCE SOUTH 39°22'30" WEST A DISTANCE OF
 14.73 FEET; THENCE SOUTH 48°20'23" WEST A DISTANCE OF 46.81 FEET; THENCE SOUTH 42°26'35"
 WEST A DISTANCE OF 68.45 FEET; THENCE SOUTH 52°58'31" WEST A DISTANCE OF 44.58 FEET;



THENCE SOUTH 58°22'45" WEST A DISTANCE OF 45.76 FEET; THENCE SOUTH 65°37'30" WEST A DISTANCE OF 13.31 FEET; THENCE SOUTH 73°07'30" WEST A DISTANCE OF 16.54 FEET; THENCE SOUTH 84°30'00" WEST A DISTANCE OF 13.96 FEET; THENCE SOUTH 68°13'49" WEST A DISTANCE OF 24.41 FEET; THENCE SOUTH 78°19'17" WEST A DISTANCE OF 52.29 FEET; THENCE SOUTH 71°11'29" WEST A DISTANCE OF 41.44 FEET; THENCE SOUTH 79°17'21" WEST A DISTANCE OF 120.92 FEET; THENCE SOUTH 87°58'14" WEST A DISTANCE OF 12.29 FEET; THENCE NORTH 87°40'34" WEST A DISTANCE OF 148.13 FEET; THENCE NORTH 80°39'00" WEST A DISTANCE OF 28.49 FEET; THENCE NORTH 69°50'08" WEST A DISTANCE OF 65.79 FEET; THENCE NORTH 79°13'54" WEST A DISTANCE OF 46.31 FEET; THENCE NORTH 89°08'59" WEST A DISTANCE OF 147.58 FEET; THENCE NORTH 80°24'13" WEST A DISTANCE OF 35.44 FEET; THENCE NORTH 89°08'59" WEST A DISTANCE OF 207.50 FEET; THENCE SOUTH 87°04'08" WEST A DISTANCE OF 52.06 FEET; THENCE NORTH 87°22'14" WEST A DISTANCE OF 197.37 FEET; THENCE SOUTH 79°32'25" WEST A DISTANCE OF 17.58 FEET; THENCE SOUTH 78°40'51" WEST A DISTANCE OF 37.86 FEET; THENCE SOUTH 55°29'24" WEST A DISTANCE OF 27.45 FEET; THENCE SOUTH 42°54'11" WEST A DISTANCE OF 25.16 FEET; THENCE SOUTH 40°22'48" WEST A DISTANCE OF 10.25 FEET; THENCE SOUTH 50°37'30" WEST A DISTANCE OF 14.58 FEET; THENCE SOUTH 56°09'18" WEST A DISTANCE OF 23.56 FEET; THENCE SOUTH 31°03'50" WEST A DISTANCE OF 14.09 FEET; THENCE SOUTH 39°22'30" WEST A DISTANCE OF 13.43 FEET; THENCE SOUTH 46°52'30" WEST A DISTANCE OF 14.75 FEET; THENCE SOUTH 55°51'30" WEST A DISTANCE OF 67.50 FEET; THENCE SOUTH 49°13'00" WEST A DISTANCE OF 21.84 FEET; THENCE SOUTH 43°37'41" WEST A DISTANCE OF 62.21 FEET; THENCE SOUTH 04°05'08" WEST A DISTANCE OF 128.03 FEET; THENCE SOUTH 02°29'22" WEST A DISTANCE OF 262.30 FEET; THENCE SOUTH 07°51'12" EAST A DISTANCE OF 333.55 FEET; THENCE SOUTH 20°24'23" EAST A DISTANCE OF 103.88 FEET; THENCE SOUTH 20°01'43" EAST A DISTANCE OF 260.18 FEET; THENCE SOUTH 21°09'41" EAST A DISTANCE OF 372.46 FEET; THENCE NORTH 90°00'00" WEST A DISTANCE OF 715.76 FEET; THENCE NORTH 14°51'31" WEST A DISTANCE OF 42.94 FEET; THENCE NORTH 48°51'07" WEST A DISTANCE OF 25.46 FEET; THENCE NORTH 37°56'56" WEST A DISTANCE OF 56.31 FEET; THENCE NORTH 23°56'57" WEST A DISTANCE OF 106.88 FEET; THENCE NORTH 17°10'30" WEST A DISTANCE OF 165.33 FEET; THENCE NORTH 08°20'02" WEST A DISTANCE OF 148.72 FEET; THENCE NORTH 02°23'41" WEST A DISTANCE OF 37.67 FEET; THENCE NORTH 13°13'14" WEST A DISTANCE OF 38.65 FEET; THENCE NORTH 18°34'28" WEST A DISTANCE OF 58.08 FEET; THENCE NORTH 10°57'24" WEST A DISTANCE OF 77.58 FEET; THENCE NORTH 01°50'36" EAST A DISTANCE OF 19.91 FEET; THENCE NORTH 01°35'32" EAST A DISTANCE OF 11.12 FEET; THENCE NORTH 44°35'14" WEST A DISTANCE OF 77.12 FEET; THENCE NORTH 31°52'30" WEST A DISTANCE OF 35.47 FEET; THENCE NORTH 25°06'03" WEST A DISTANCE OF 40.82 FEET; THENCE NORTH 43°44'38" WEST A DISTANCE OF 178.75 FEET; THENCE NORTH 64°53'07" WEST A DISTANCE OF 66.11 FEET; THENCE NORTH 73°18'03" WEST A DISTANCE OF 62.84 FEET; THENCE NORTH 42°16'25" WEST A DISTANCE OF 44.74 FEET; THENCE NORTH 22°50'01" WEST A DISTANCE OF 62.04 FEET; THENCE NORTH 17°14'29" WEST A DISTANCE OF 77.00 FEET; THENCE NORTH 54°22'30" WEST A DISTANCE OF 39.87 FEET; THENCE NORTH 46°52'30" WEST A DISTANCE OF 26.21 FEET; THENCE NORTH 39°22'30" WEST A DISTANCE OF 26.21 FEET; THENCE NORTH 31°52'30" WEST A DISTANCE OF 26.21 FEET; THENCE NORTH 24°22'30" WEST A DISTANCE OF 26.21 FEET; THENCE NORTH 16°52'30" WEST A DISTANCE OF 27.69 FEET; THENCE NORTH 08°58'21" WEST A DISTANCE OF 39.66 FEET; THENCE NORTH 03°00'46" WEST A DISTANCE OF 21.74 FEET; THENCE NORTH 09°22'05" WEST A DISTANCE OF 105.75 FEET; THENCE NORTH 02°23'27" EAST A DISTANCE OF 121.41 FEET; THENCE NORTH 12°14'58" EAST A DISTANCE OF 79.59 FEET; THENCE NORTH 24°18'16" EAST A DISTANCE OF 108.67 FEET; THENCE NORTH 28°07'30" EAST A DISTANCE OF 36.12 FEET; THENCE NORTH 38°28'37" EAST A DISTANCE OF 21.09 FEET; THENCE NORTH 07°22'30" EAST A DISTANCE OF 161.83 FEET; THENCE NORTH 01°25'56" WEST A DISTANCE OF 4.12 FEET; THENCE NORTH 12°46'49" WEST A DISTANCE OF 80.46 FEET; THENCE NORTH 08°37'16" WEST A DISTANCE OF 199.35 FEET; THENCE NORTH 07°22'45" WEST A DISTANCE OF 178.88 FEET; THENCE NORTH 14°19'22" WEST A DISTANCE OF 22.70 FEET; THENCE NORTH 66°47'58" EAST A DISTANCE OF 28.55 FEET; THENCE NORTH 24°26'09" EAST A DISTANCE OF 61.45 FEET; THENCE NORTH 13°47'35"



WEST A DISTANCE OF 99.52 FEET; THENCE NORTH 32°32'10" WEST A DISTANCE OF 94.52 FEET; THENCE NORTH 58°54'13" WEST A DISTANCE OF 20.06 FEET; THENCE NORTH 03°16'14" WEST A DISTANCE OF 4.31 FEET; THENCE NORTH 10°14'43" WEST A DISTANCE OF 208.08 FEET; THENCE NORTH 06°34'55" WEST A DISTANCE OF 86.53 FEET; THENCE NORTH 01°07'08" EAST A DISTANCE OF 162.94 FEET; THENCE NORTH 07°33'22" EAST A DISTANCE OF 219.58 FEET; THENCE NORTH 04°11'06" EAST A DISTANCE OF 60.17 FEET; THENCE NORTH 03°59'10" WEST A DISTANCE OF 147.45 FEET; THENCE NORTH 04°27'58" WEST A DISTANCE OF 166.90 FEET; THENCE NORTH 11°41'22" WEST A DISTANCE OF 159.82 FEET; THENCE NORTH 04°57'54" WEST A DISTANCE OF 114.97 FEET; THENCE NORTH 11°15'18" WEST A DISTANCE OF 125.31 FEET; THENCE NORTH 17°46'30" WEST A DISTANCE OF 36.81 FEET; THENCE NORTH 31°22'35" WEST A DISTANCE OF 9.40 FEET; THENCE NORTH 14°30'10" WEST A DISTANCE OF 174.11 FEET; THENCE NORTH 27°41'16" WEST A DISTANCE OF 111.91 FEET; THENCE NORTH 34°20'00" WEST A DISTANCE OF 179.99 FEET; THENCE NORTH 38°56'45" WEST A DISTANCE OF 149.69 FEET; THENCE NORTH 43°51'56" WEST A DISTANCE OF 179.37 FEET; THENCE NORTH 76°27'34" WEST A DISTANCE OF 74.75 FEET; THENCE NORTH 54°22'30" WEST A DISTANCE OF 47.84 FEET; THENCE NORTH 62°36'55" WEST A DISTANCE OF 185.73 FEET; THENCE NORTH 60°01'06" WEST A DISTANCE OF 80.02 FEET; THENCE NORTH 47°17'26" WEST A DISTANCE OF 130.53 FEET; THENCE NORTH 42°23'51" WEST A DISTANCE OF 75.13 FEET; THENCE NORTH 34°20'46" WEST A DISTANCE OF 86.11 FEET; THENCE NORTH 28°10'43" WEST A DISTANCE OF 25.44 FEET; THENCE NORTH 58°27'55" WEST A DISTANCE OF 51.13 FEET; THENCE NORTH 46°52'30" WEST A DISTANCE OF 29.23 FEET; THENCE NORTH 42°42'53" WEST A DISTANCE OF 72.51 FEET; THENCE NORTH 30°38'47" WEST A DISTANCE OF 138.75 FEET; THENCE NORTH 35°13'27" WEST A DISTANCE OF 111.01 FEET; THENCE NORTH 23°49'02" WEST A DISTANCE OF 167.41 FEET; THENCE NORTH 30°04'07" WEST A DISTANCE OF 19.65 FEET; THENCE NORTH 35°42'24" WEST A DISTANCE OF 48.95 FEET; THENCE NORTH 21°16'50" WEST A DISTANCE OF 149.99 FEET; THENCE NORTH 11°54'49" WEST A DISTANCE OF 69.98 FEET; THENCE NORTH 08°09'36" WEST A DISTANCE OF 87.92 FEET; THENCE NORTH 03°38'49" WEST A DISTANCE OF 102.91 FEET; THENCE NORTH 11°02'04" WEST A DISTANCE OF 18.32 FEET; THENCE NORTH 21°40'46" WEST A DISTANCE OF 102.31 FEET; THENCE NORTH 13°22'46" WEST A DISTANCE OF 178.01 FEET; THENCE NORTH 06°27'03" WEST A DISTANCE OF 184.22 FEET; THENCE NORTH 08°25'22" EAST A DISTANCE OF 125.93 FEET; THENCE NORTH 23°41'04" WEST A DISTANCE OF 53.05 FEET; THENCE NORTH 11°15'02" WEST A DISTANCE OF 35.25 FEET; THENCE NORTH 33°30'24" WEST A DISTANCE OF 108.91 FEET; THENCE NORTH 30°22'45" WEST A DISTANCE OF 55.60 FEET; THENCE NORTH 26°53'05" WEST A DISTANCE OF 100.83 FEET; THENCE NORTH 25°51'50" WEST A DISTANCE OF 86.53 FEET; THENCE NORTH 22°04'18" WEST A DISTANCE OF 26.61 FEET; THENCE NORTH 10°43'04" WEST A DISTANCE OF 113.08 FEET; THENCE NORTH 27°27'08" WEST A DISTANCE OF 30.56 FEET; THENCE NORTH 16°52'48" WEST A DISTANCE OF 27.44 FEET; THENCE NORTH 13°26'44" WEST A DISTANCE OF 25.90 FEET; THENCE NORTH 02°41'04" WEST A DISTANCE OF 31.52 FEET; THENCE NORTH 05°20'09" EAST A DISTANCE OF 27.80 FEET; THENCE NORTH 11°51'31" EAST A DISTANCE OF 22.16 FEET; THENCE NORTH 02°29'55" EAST A DISTANCE OF 30.76 FEET; THENCE NORTH 45°00'00" WEST A DISTANCE OF 65.99 FEET; THENCE NORTH 56°18'36" WEST A DISTANCE OF 86.81 FEET; THENCE NORTH 52°00'05" WEST A DISTANCE OF 122.21 FEET; THENCE NORTH 61°18'50" WEST A DISTANCE OF 181.82 FEET; THENCE NORTH 55°00'29" WEST A DISTANCE OF 146.94 FEET; THENCE NORTH 74°44'42" WEST A DISTANCE OF 102.94 FEET; THENCE NORTH 63°26'06" WEST A DISTANCE OF 80.75 FEET; THENCE NORTH 46°10'09" WEST A DISTANCE OF 104.30 FEET; THENCE NORTH 22°22'48" WEST A DISTANCE OF 110.66 FEET; THENCE NORTH 03°10'47" WEST A DISTANCE OF 108.51 FEET; THENCE NORTH 19°17'24" EAST A DISTANCE OF 63.77 FEET; THENCE NORTH 29°55'53" EAST A DISTANCE OF 114.60 FEET; THENCE NORTH 40°36'05" EAST A DISTANCE OF 83.24 FEET; THENCE NORTH 00°00'00" EAST A DISTANCE OF 45.14 FEET; THENCE NORTH 17°21'14" WEST A DISTANCE OF 100.90 FEET; THENCE NORTH 15°22'35" WEST A DISTANCE OF 124.85 FEET; THENCE NORTH 09°27'44" WEST A DISTANCE OF 201.37 FEET; THENCE NORTH 10°18'17" WEST A DISTANCE OF 100.94 FEET; THENCE NORTH 12°10'17" WEST A DISTANCE OF 157.01 FEET; THENCE NORTH 19°26'24" WEST A DISTANCE OF 162.76 FEET; THENCE NORTH 30°15'23" WEST A DISTANCE OF 125.43



FEET; THENCE NORTH 38°51'12" WEST A DISTANCE OF 139.12 FEET; THENCE NORTH 39°48'20" WEST A DISTANCE OF 141.03 FEET; THENCE NORTH 52°13'28" WEST A DISTANCE OF 152.30 FEET; THENCE NORTH 62°01'14" WEST A DISTANCE OF 168.07 FEET; THENCE NORTH 44°00'25" WEST A DISTANCE OF 137.24 FEET; THENCE NORTH 14°02'10" WEST A DISTANCE OF 99.27 FEET; THENCE NORTH 19°32'12" WEST A DISTANCE OF 98.99 FEET; THENCE NORTH 14°02'10" WEST A DISTANCE OF 99.27 FEET; THENCE NORTH 22°26'34" WEST A DISTANCE OF 149.78 FEET; THENCE NORTH 22°37'12" WEST A DISTANCE OF 156.49 FEET; THENCE NORTH 09°14'46" WEST A DISTANCE OF 131.11 FEET; THENCE NORTH 17°31'32" WEST A DISTANCE OF 87.15 FEET; THENCE NORTH 47°21'12" WEST A DISTANCE OF 93.80 FEET; THENCE NORTH 38°59'26" WEST A DISTANCE OF 141.57 FEET; THENCE NORTH 31°13'43" WEST A DISTANCE OF 25.84 FEET; THENCE NORTH 43°07'30" WEST A DISTANCE OF 60.03 FEET; THENCE NORTH 39°10'25" WEST A DISTANCE OF 22.56 FEET; THENCE NORTH 47°31'11" WEST A DISTANCE OF 11.90 FEET; THENCE NORTH 19°35'28" WEST A DISTANCE OF 8.98 FEET; THENCE NORTH 27°28'02" WEST A DISTANCE OF 90.23 FEET; THENCE NORTH 54°59'39" WEST A DISTANCE OF 75.84 FEET; THENCE NORTH 59°17'23" WEST A DISTANCE OF 154.14 FEET; THENCE NORTH 64°19'30" WEST A DISTANCE OF 154.64 FEET; THENCE NORTH 39°38'27" WEST A DISTANCE OF 127.56 FEET; THENCE NORTH 44°34'09" WEST A DISTANCE OF 117.76 FEET; THENCE NORTH 36°57'05" WEST A DISTANCE OF 27.16 FEET; THENCE NORTH 49°40'27" WEST A DISTANCE OF 106.84 FEET; THENCE NORTH 65°24'29" WEST A DISTANCE OF 60.26 FEET; THENCE NORTH 69°11'36" WEST A DISTANCE OF 160.97 FEET; THENCE NORTH 72°53'50" WEST A DISTANCE OF 81.87 FEET; THENCE NORTH 88°15'51" WEST A DISTANCE OF 99.36 FEET; THENCE NORTH 86°03'17" WEST A DISTANCE OF 50.80 FEET; THENCE NORTH 72°57'23" WEST A DISTANCE OF 57.86 FEET; THENCE NORTH 52°58'36" WEST A DISTANCE OF 126.28 FEET; THENCE NORTH 30°08'54" WEST A DISTANCE OF 94.09 FEET; THENCE NORTH 15°25'20" EAST A DISTANCE OF 83.99 FEET; THENCE NORTH 18°26'06" EAST A DISTANCE OF 66.62 FEET; THENCE NORTH 05°26'25" WEST A DISTANCE OF 83.78 FEET; THENCE NORTH 33°05'05" WEST A DISTANCE OF 15.78 FEET; THENCE NORTH 20°05'43" WEST A DISTANCE OF 103.12 FEET; THENCE NORTH 16°55'39" WEST A DISTANCE OF 178.63 FEET; THENCE NORTH 19°58'59" WEST A DISTANCE OF 260.90 FEET; THENCE NORTH 12°59'41" WEST A DISTANCE OF 198.26 FEET; THENCE NORTH 08°07'48" WEST A DISTANCE OF 315.22 FEET; THENCE NORTH 16°55'39" WEST A DISTANCE OF 81.18 FEET; THENCE NORTH 06°46'59" WEST A DISTANCE OF 146.03 FEET; THENCE NORTH 11°43'17" WEST A DISTANCE OF 68.81 FEET; THENCE NORTH 10°10'27" WEST A DISTANCE OF 199.40 FEET; THENCE NORTH 27°07'32" EAST A DISTANCE OF 22.53 FEET; THENCE NORTH 09°52'47" EAST A DISTANCE OF 97.40 FEET; THENCE NORTH 13°29'24" WEST A DISTANCE OF 182.27 FEET; THENCE NORTH 13°17'30" WEST A DISTANCE OF 120.17 FEET; THENCE NORTH 05°02'33" EAST A DISTANCE OF 15.94 FEET; THENCE NORTH 01°17'38" WEST A DISTANCE OF 69.13 FEET; THENCE NORTH 19°28'56" WEST A DISTANCE OF 181.46 FEET; THENCE NORTH 31°40'40" WEST A DISTANCE OF 31.83 FEET; THENCE NORTH 17°03'28" WEST A DISTANCE OF 152.81 FEET; THENCE NORTH 06°40'14" WEST A DISTANCE OF 161.57 FEET; THENCE NORTH 13°29'45" WEST A DISTANCE OF 32.54 FEET; THENCE NORTH 00°00'35" EAST A DISTANCE OF 95.44 FEET; THENCE NORTH 09°20'03" EAST A DISTANCE OF 29.16 FEET; THENCE NORTH 15°56'43" EAST A DISTANCE OF 18.75 FEET; THENCE NORTH 15°52'00" WEST A DISTANCE OF 28.38 FEET; THENCE NORTH 36°34'23" WEST A DISTANCE OF 23.60 FEET; THENCE NORTH 49°53'29" WEST A DISTANCE OF 40.30 FEET; THENCE NORTH 39°22'30" WEST A DISTANCE OF 31.87 FEET; THENCE NORTH 31°52'30" WEST A DISTANCE OF 25.77 FEET; THENCE NORTH 24°50'22" WEST A DISTANCE OF 18.05 FEET; THENCE NORTH 34°22'49" WEST A DISTANCE OF 56.97 FEET; THENCE NORTH 28°07'30" WEST A DISTANCE OF 49.26 FEET; THENCE NORTH 11°51'56" WEST A DISTANCE OF 120.39 FEET; THENCE NORTH 21°54'54" WEST A DISTANCE OF 41.02 FEET; THENCE NORTH 35°37'30" WEST A DISTANCE OF 21.51 FEET; THENCE NORTH 28°42'48" WEST A DISTANCE OF 221.61 FEET; THENCE NORTH 25°11'45" WEST A DISTANCE OF 179.49 FEET; THENCE NORTH 29°13'23" WEST A DISTANCE OF 145.60 FEET; THENCE NORTH 40°47'33" WEST A DISTANCE OF 22.28 FEET; THENCE NORTH 38°09'54" WEST A DISTANCE OF 96.22 FEET; THENCE NORTH 34°32'24" WEST A DISTANCE OF 205.28 FEET; THENCE NORTH 34°04'54" WEST A DISTANCE OF 114.88 FEET; THENCE NORTH 35°11'12" WEST A DISTANCE OF 177.07 FEET; THENCE NORTH 28°07'30" WEST



A DISTANCE OF 32.92 FEET; THENCE NORTH 16°35'33" WEST A DISTANCE OF 125.92 FEET; THENCE NORTH 45°00'00" WEST A DISTANCE OF 17.20 FEET; THENCE NORTH 64°23'52" WEST A DISTANCE OF 128.15 FEET; THENCE NORTH 58°34'14" WEST A DISTANCE OF 152.36 FEET; THENCE NORTH 57°54'27" WEST A DISTANCE OF 78.19 FEET; THENCE NORTH 34°04'52" WEST A DISTANCE OF 34.49 FEET; THENCE NORTH 51°56'01" WEST A DISTANCE OF 158.53 FEET; THENCE NORTH 78°41'07" WEST A DISTANCE OF 79.15 FEET; THENCE NORTH 57°07'53" WEST A DISTANCE OF 12.56 FEET; THENCE NORTH 63°48'43" WEST A DISTANCE OF 163.66 FEET; THENCE NORTH 70°04'34" WEST A DISTANCE OF 70.94 FEET; THENCE NORTH 57°03'26" WEST A DISTANCE OF 195.94 FEET; THENCE NORTH 57°11'15" WEST A DISTANCE OF 124.42 FEET; THENCE NORTH 51°38'26" WEST A DISTANCE OF 198.55 FEET; THENCE NORTH 24°53'42" WEST A DISTANCE OF 26.69 FEET; THENCE NORTH 05°53'00" WEST A DISTANCE OF 146.45 FEET; THENCE NORTH 24°13'40" EAST A DISTANCE OF 106.63 FEET; THENCE NORTH 33°06'41" EAST A DISTANCE OF 133.50 FEET; THENCE NORTH 42°42'34" EAST A DISTANCE OF 86.01 FEET; THENCE NORTH 32°28'16" EAST A DISTANCE OF 126.78 FEET; THENCE NORTH 19°17'24" EAST A DISTANCE OF 68.02 FEET; THENCE NORTH 60°37'43" EAST A DISTANCE OF 90.73 FEET; THENCE NORTH 55°09'50" EAST A DISTANCE OF 81.45 FEET; THENCE NORTH 28°48'05" EAST A DISTANCE OF 49.71 FEET; THENCE NORTH 21°19'21" WEST A DISTANCE OF 56.20 FEET; THENCE NORTH 21°43'53" WEST A DISTANCE OF 175.44 FEET; THENCE NORTH 06°57'11" EAST A DISTANCE OF 160.76 FEET; THENCE NORTH 01°07'24" WEST A DISTANCE OF 248.00 FEET; THENCE NORTH 03°41'29" WEST A DISTANCE OF 148.54 FEET; THENCE NORTH 01°15'35" WEST A DISTANCE OF 134.50 FEET; THENCE NORTH 05°51'22" WEST A DISTANCE OF 117.99 FEET; THENCE NORTH 07°54'26" WEST A DISTANCE OF 92.33 FEET; THENCE NORTH 08°04'59" WEST A DISTANCE OF 80.89 FEET; THENCE NORTH 15°22'35" WEST A DISTANCE OF 249.70 FEET; THENCE NORTH 14°18'01" WEST A DISTANCE OF 158.39 FEET; THENCE NORTH 15°08'58" WEST A DISTANCE OF 89.09 FEET; THENCE NORTH 26°33'54" WEST A DISTANCE OF 61.89 FEET; THENCE NORTH 45°56'13" WEST A DISTANCE OF 210.90 FEET; THENCE NORTH 41°27'06" WEST A DISTANCE OF 85.27 FEET; THENCE NORTH 35°10'43" WEST A DISTANCE OF 68.43 FEET; THENCE NORTH 37°50'45" WEST A DISTANCE OF 47.96 FEET; THENCE NORTH 33°06'41" WEST A DISTANCE OF 108.84 FEET; THENCE NORTH 38°17'25" WEST A DISTANCE OF 179.86 FEET; THENCE NORTH 53°28'16" WEST A DISTANCE OF 249.65 FEET; THENCE NORTH 52°51'12" WEST A DISTANCE OF 307.60 FEET; THENCE NORTH 41°38'01" WEST A DISTANCE OF 178.94 FEET; THENCE NORTH 14°55'53" WEST A DISTANCE OF 115.34 FEET; THENCE NORTH 09°05'25" WEST A DISTANCE OF 188.11 FEET; THENCE NORTH 03°56'43" WEST A DISTANCE OF 215.98 FEET; THENCE NORTH 12°15'53" WEST A DISTANCE OF 174.88 FEET; THENCE NORTH 13°29'45" WEST A DISTANCE OF 191.02 FEET; THENCE NORTH 15°59'13" WEST A DISTANCE OF 109.20 FEET; THENCE NORTH 42°24'32" EAST A DISTANCE OF 22.16 FEET; THENCE NORTH 14°51'31" WEST A DISTANCE OF 16.76 FEET; THENCE NORTH 28°29'51" WEST A DISTANCE OF 109.47 FEET; THENCE NORTH 42°08'15" WEST A DISTANCE OF 112.13 FEET; THENCE NORTH 51°50'34" WEST A DISTANCE OF 107.16 FEET; THENCE NORTH 67°31'14" WEST A DISTANCE OF 94.45 FEET; THENCE NORTH 46°58'30" WEST A DISTANCE OF 61.75 FEET; THENCE NORTH 25°46'10" WEST A DISTANCE OF 96.91 FEET; THENCE NORTH 12°20'21" WEST A DISTANCE OF 98.58 FEET; THENCE NORTH 11°46'06" WEST A DISTANCE OF 147.56 FEET; THENCE NORTH 26°33'54" WEST A DISTANCE OF 87.48 FEET; THENCE NORTH 32°13'44" WEST A DISTANCE OF 163.65 FEET; THENCE NORTH 44°11'35" WEST A DISTANCE OF 151.11 FEET; THENCE NORTH 45°00'00" WEST A DISTANCE OF 221.32 FEET; THENCE NORTH 49°50'38" WEST A DISTANCE OF 126.00 FEET; THENCE NORTH 63°26'06" WEST A DISTANCE OF 100.94 FEET; THENCE NORTH 56°18'36" WEST A DISTANCE OF 141.06 FEET; THENCE NORTH 48°34'35" WEST A DISTANCE OF 80.10 FEET; THENCE NORTH 14°01'45" WEST A DISTANCE OF 85.34 FEET; THENCE NORTH 14°33'14" WEST A DISTANCE OF 155.90 FEET; THENCE NORTH 43°51'38" WEST A DISTANCE OF 80.67 FEET; THENCE NORTH 62°20'29" WEST A DISTANCE OF 77.68 FEET; THENCE NORTH 26°33'54" WEST A DISTANCE OF 92.28 FEET; THENCE NORTH 49°41'09" WEST A DISTANCE OF 130.25 FEET; THENCE NORTH 63°26'06" WEST A DISTANCE OF 161.51 FEET; THENCE NORTH 62°51'01" WEST A DISTANCE OF 131.90 FEET; THENCE NORTH 76°36'27" WEST A DISTANCE OF 194.90 FEET; THENCE NORTH 87°36'51" WEST A DISTANCE OF 72.29 FEET; THENCE SOUTH 75°57'50" WEST A DISTANCE OF 62.04 FEET; THENCE



SOUTH 48°21'59" WEST A DISTANCE OF 2.45 FEET; THENCE NORTH 86°31'55" WEST A DISTANCE OF 78.37 FEET; THENCE NORTH 55°07'13" WEST A DISTANCE OF 253.09 FEET; THENCE NORTH 52°04'52" WEST A DISTANCE OF 228.92 FEET; THENCE NORTH 49°22'56" WEST A DISTANCE OF 122.85 FEET; THENCE NORTH 28°01'49" WEST A DISTANCE OF 154.35 FEET; THENCE NORTH 14°30'16" WEST A DISTANCE OF 130.02 FEET; THENCE NORTH 00°17'35" WEST A DISTANCE OF 72.61 FEET; THENCE NORTH 05°42'38" EAST A DISTANCE OF 19.14 FEET; THENCE NORTH 01°41'05" WEST A DISTANCE OF 102.37 FEET; THENCE NORTH 16°11'21" WEST A DISTANCE OF 97.15 FEET; THENCE NORTH 09°51'57" WEST A DISTANCE OF 70.26 FEET; THENCE NORTH 00°00'00" WEST A DISTANCE OF 27.09 FEET; THENCE NORTH 08°25'37" WEST A DISTANCE OF 82.14 FEET; THENCE NORTH 17°31'32" WEST A DISTANCE OF 46.80 FEET; THENCE NORTH 32°32'59" WEST A DISTANCE OF 75.07 FEET; THENCE NORTH 43°25'24" WEST A DISTANCE OF 20.45 FEET; THENCE NORTH 37°19'03" WEST A DISTANCE OF 168.21 FEET; THENCE NORTH 30°18'47" WEST A DISTANCE OF 102.88 FEET; THENCE NORTH 41°58'26" WEST A DISTANCE OF 112.70 FEET; THENCE NORTH 56°17'41" WEST A DISTANCE OF 96.64 FEET; THENCE NORTH 69°30'37" WEST A DISTANCE OF 148.41 FEET; THENCE NORTH 64°21'54" WEST A DISTANCE OF 190.16 FEET; THENCE NORTH 43°51'50" WEST A DISTANCE OF 205.14 FEET; THENCE NORTH 46°29'35" WEST A DISTANCE OF 203.84 FEET; THENCE NORTH 49°14'15" WEST A DISTANCE OF 71.05 FEET; THENCE SOUTH 00°51'06" WEST A DISTANCE OF 68.54 FEET; THENCE SOUTH 04°01'53" WEST A DISTANCE OF 95.08 FEET; THENCE SOUTH 14°53'16" WEST A DISTANCE OF 77.14 FEET; THENCE SOUTH 03°01'57" WEST A DISTANCE OF 107.17 FEET; THENCE SOUTH 13°22'49" WEST A DISTANCE OF 60.34 FEET; THENCE SOUTH 24°22'30" WEST A DISTANCE OF 16.45 FEET; THENCE SOUTH 31°52'30" WEST A DISTANCE OF 13.10 FEET; THENCE SOUTH 39°22'30" WEST A DISTANCE OF 13.10 FEET; THENCE SOUTH 46°52'30" WEST A DISTANCE OF 13.19 FEET; THENCE SOUTH 53°58'54" WEST A DISTANCE OF 104.15 FEET; THENCE SOUTH 61°52'30" WEST A DISTANCE OF 15.01 FEET; THENCE SOUTH 70°17'44" WEST A DISTANCE OF 24.57 FEET; THENCE SOUTH 34°52'44" WEST A DISTANCE OF 45.40 FEET; THENCE SOUTH 37°44'47" WEST A DISTANCE OF 50.01 FEET; THENCE SOUTH 41°27'06" WEST A DISTANCE OF 35.09 FEET; THENCE SOUTH 29°27'43" WEST A DISTANCE OF 33.25 FEET; THENCE SOUTH 16°52'30" WEST A DISTANCE OF 17.15 FEET; THENCE SOUTH 24°22'30" WEST A DISTANCE OF 13.10 FEET; THENCE SOUTH 31°52'30" WEST A DISTANCE OF 13.10 FEET; THENCE SOUTH 39°22'30" WEST A DISTANCE OF 14.93 FEET; THENCE SOUTH 48°34'40" WEST A DISTANCE OF 80.71 FEET; THENCE SOUTH 53°58'54" WEST A DISTANCE OF 33.41 FEET; THENCE SOUTH 60°35'25" WEST A DISTANCE OF 78.62 FEET; THENCE SOUTH 70°52'06" WEST A DISTANCE OF 109.68 FEET; THENCE SOUTH 45°51'05" WEST A DISTANCE OF 55.42 FEET; THENCE SOUTH 54°22'30" WEST A DISTANCE OF 17.66 FEET; THENCE SOUTH 65°38'27" WEST A DISTANCE OF 16.68 FEET; THENCE SOUTH 73°07'17" WEST A DISTANCE OF 132.14 FEET; THENCE SOUTH 64°19'48" WEST A DISTANCE OF 102.78 FEET; THENCE SOUTH 69°22'30" WEST A DISTANCE OF 41.68 FEET; THENCE SOUTH 85°13'32" WEST A DISTANCE OF 64.56 FEET; THENCE NORTH 89°08'55" WEST A DISTANCE OF 34.97 FEET; THENCE NORTH 80°37'30" WEST A DISTANCE OF 17.66 FEET; THENCE NORTH 69°22'30" WEST A DISTANCE OF 18.88 FEET; THENCE NORTH 59°24'13" WEST A DISTANCE OF 36.61 FEET; THENCE NORTH 69°29'41" WEST A DISTANCE OF 65.70 FEET; THENCE NORTH 61°52'30" WEST A DISTANCE OF 16.91 FEET; THENCE NORTH 50°37'30" WEST A DISTANCE OF 16.40 FEET; THENCE NORTH 43°07'30" WEST A DISTANCE OF 11.38 FEET; THENCE SOUTH 85°39'25" WEST A DISTANCE OF 3.28 FEET; THENCE SOUTH 70°17'44" WEST A DISTANCE OF 31.03 FEET; THENCE SOUTH 76°52'30" WEST A DISTANCE OF 16.30 FEET; THENCE SOUTH 36°01'15" WEST A DISTANCE OF 16.85 FEET; THENCE SOUTH 42°50'19" WEST A DISTANCE OF 73.88 FEET; THENCE SOUTH 50°37'30" WEST A DISTANCE OF 13.75 FEET; THENCE SOUTH 58°07'30" WEST A DISTANCE OF 16.39 FEET; THENCE SOUTH 69°03'00" WEST A DISTANCE OF 42.13 FEET; THENCE SOUTH 78°19'22" WEST A DISTANCE OF 61.43 FEET; THENCE NORTH 89°08'55" WEST A DISTANCE OF 65.59 FEET; THENCE NORTH 76°37'11" WEST A DISTANCE OF 57.20 FEET; THENCE NORTH 85°27'21" WEST A DISTANCE OF 92.58 FEET; THENCE SOUTH 86°27'10" WEST A DISTANCE OF 22.35 FEET; THENCE SOUTH 47°58'10" WEST A DISTANCE OF 29.67 FEET; THENCE SOUTH 39°30'41" WEST A DISTANCE OF 59.30 FEET; THENCE SOUTH 46°52'30" WEST A DISTANCE OF 13.40 FEET; THENCE SOUTH 54°22'30" WEST A DISTANCE OF



13.10 FEET; THENCE SOUTH 61°52'30" WEST A DISTANCE OF 13.10 FEET; THENCE SOUTH 69°22'30" WEST A DISTANCE OF 14.72 FEET; THENCE SOUTH 78°19'22" WEST A DISTANCE OF 26.03 FEET; THENCE SOUTH 51°33'43" WEST A DISTANCE OF 52.72 FEET; THENCE SOUTH 64°17'47" WEST A DISTANCE OF 107.35 FEET; THENCE SOUTH 69°22'30" WEST A DISTANCE OF 14.88 FEET; THENCE SOUTH 80°37'30" WEST A DISTANCE OF 19.09 FEET; THENCE NORTH 89°08'55" WEST A DISTANCE OF 94.40 FEET; THENCE SOUTH 52°18'32" WEST A DISTANCE OF 74.36 FEET; THENCE SOUTH 20°51'46" WEST A DISTANCE OF 9.10 FEET; THENCE SOUTH 28°07'30" WEST A DISTANCE OF 14.45 FEET; THENCE SOUTH 36°52'44" WEST A DISTANCE OF 74.74 FEET; THENCE SOUTH 43°07'30" WEST A DISTANCE OF 12.50 FEET; THENCE SOUTH 50°37'30" WEST A DISTANCE OF 13.10 FEET; THENCE SOUTH 58°07'30" WEST A DISTANCE OF 13.10 FEET; THENCE SOUTH 65°37'30" WEST A DISTANCE OF 13.10 FEET; THENCE SOUTH 73°07'30" WEST A DISTANCE OF 13.10 FEET; THENCE SOUTH 80°37'30" WEST A DISTANCE OF 15.73 FEET; THENCE NORTH 89°09'29" WEST A DISTANCE OF 80.10 FEET; THENCE NORTH 80°37'30" WEST A DISTANCE OF 19.69 FEET; THENCE NORTH 67°20'50" WEST A DISTANCE OF 50.06 FEET; THENCE NORTH 79°41'10" WEST A DISTANCE OF 36.79 FEET; THENCE NORTH 89°08'55" WEST A DISTANCE OF 31.27 FEET; THENCE SOUTH 78°19'22" WEST A DISTANCE OF 11.50 FEET; THENCE SOUTH 55°51'34" WEST A DISTANCE OF 27.45 FEET; THENCE SOUTH 46°40'11" WEST A DISTANCE OF 12.15 FEET; THENCE SOUTH 54°22'30" WEST A DISTANCE OF 13.19 FEET; THENCE SOUTH 61°52'30" WEST A DISTANCE OF 13.10 FEET; THENCE SOUTH 69°22'30" WEST A DISTANCE OF 16.40 FEET; THENCE SOUTH 80°37'30" WEST A DISTANCE OF 11.43 FEET; THENCE NORTH 08°27'58" WEST A DISTANCE OF 213.39 FEET; THENCE NORTH 55°51'34" EAST A DISTANCE OF 27.62 FEET; THENCE NORTH 65°37'30" EAST A DISTANCE OF 15.41 FEET; THENCE NORTH 73°07'30" EAST A DISTANCE OF 11.68 FEET; THENCE NORTH 78°19'22" EAST A DISTANCE OF 57.27 FEET; THENCE SOUTH 89°08'55" EAST A DISTANCE OF 69.78 FEET; THENCE SOUTH 79°41'10" EAST A DISTANCE OF 74.96 FEET; THENCE SOUTH 67°20'50" EAST A DISTANCE OF 34.23 FEET; THENCE NORTH 19°17'11" EAST A DISTANCE OF 14.94 FEET; THENCE NORTH 28°07'30" EAST A DISTANCE OF 14.63 FEET; THENCE NORTH 35°37'30" EAST A DISTANCE OF 13.10 FEET; THENCE NORTH 43°07'30" EAST A DISTANCE OF 14.29 FEET; THENCE NORTH 51°33'43" EAST A DISTANCE OF 130.40 FEET; THENCE NORTH 64°22'24" EAST A DISTANCE OF 54.97 FEET; THENCE NORTH 73°07'30" EAST A DISTANCE OF 14.55 FEET; THENCE NORTH 80°37'30" EAST A DISTANCE OF 15.80 FEET; THENCE SOUTH 89°08'55" EAST A DISTANCE OF 95.27 FEET; THENCE NORTH 64°17'11" EAST A DISTANCE OF 57.67 FEET; THENCE NORTH 51°33'43" EAST A DISTANCE OF 62.85 FEET; THENCE NORTH 61°52'30" EAST A DISTANCE OF 15.87 FEET; THENCE NORTH 69°22'30" EAST A DISTANCE OF 14.72 FEET; THENCE NORTH 78°19'22" EAST A DISTANCE OF 14.59 FEET; THENCE NORTH 39°30'41" EAST A DISTANCE OF 39.20 FEET; THENCE NORTH 49°15'37" EAST A DISTANCE OF 83.71 FEET; THENCE NORTH 58°07'30" EAST A DISTANCE OF 14.65 FEET; THENCE NORTH 65°37'30" EAST A DISTANCE OF 13.10 FEET; THENCE NORTH 73°07'30" EAST A DISTANCE OF 13.10 FEET; THENCE NORTH 80°37'30" EAST A DISTANCE OF 12.17 FEET; THENCE NORTH 86°27'10" EAST A DISTANCE OF 95.63 FEET; THENCE SOUTH 82°48'30" EAST A DISTANCE OF 60.58 FEET; THENCE SOUTH 89°08'55" EAST A DISTANCE OF 27.53 FEET; THENCE SOUTH 77°32'20" EAST A DISTANCE OF 68.47 FEET; THENCE SOUTH 89°08'55" EAST A DISTANCE OF 17.49 FEET; THENCE NORTH 78°19'22" EAST A DISTANCE OF 18.18 FEET; THENCE NORTH 42°50'19" EAST A DISTANCE OF 29.40 FEET; THENCE NORTH 34°32'30" EAST A DISTANCE OF 52.98 FEET; THENCE NORTH 46°52'30" EAST A DISTANCE OF 17.60 FEET; THENCE NORTH 54°22'30" EAST A DISTANCE OF 13.10 FEET; THENCE NORTH 61°52'30" EAST A DISTANCE OF 13.10 FEET; THENCE NORTH 69°22'30" EAST A DISTANCE OF 15.75 FEET; THENCE NORTH 79°32'29" EAST A DISTANCE OF 47.34 FEET; THENCE NORTH 70°17'44" EAST A DISTANCE OF 36.44 FEET; THENCE NORTH 76°52'30" EAST A DISTANCE OF 14.24 FEET; THENCE NORTH 85°39'25" EAST A DISTANCE OF 66.47 FEET; THENCE SOUTH 84°22'30" EAST A DISTANCE OF 15.58 FEET; THENCE SOUTH 76°52'30" EAST A DISTANCE OF 16.39 FEET; THENCE SOUTH 65°57'00" EAST A DISTANCE OF 50.71 FEET; THENCE SOUTH 58°07'30" EAST A DISTANCE OF 13.78 FEET; THENCE SOUTH 50°37'30" EAST A DISTANCE OF 13.10 FEET; THENCE SOUTH 43°07'30" EAST A DISTANCE OF 11.77 FEET; THENCE SOUTH 37°48'30" EAST A DISTANCE OF 5.09 FEET; THENCE SOUTH 69°29'41"



EAST A DISTANCE OF 48.73 FEET; THENCE SOUTH 59°24'13" EAST A DISTANCE OF 17.83 FEET; THENCE NORTH 85°08'27" EAST A DISTANCE OF 16.82 FEET; THENCE NORTH 65°06'56" EAST A DISTANCE OF 114.70 FEET; THENCE NORTH 71°24'41" EAST A DISTANCE OF 125.74 FEET; THENCE NORTH 45°51'05" EAST A DISTANCE OF 40.50 FEET; THENCE NORTH 54°22'30" EAST A DISTANCE OF 16.79 FEET; THENCE NORTH 64°17'11" EAST A DISTANCE OF 34.65 FEET; THENCE NORTH 70°52'06" EAST A DISTANCE OF 104.28 FEET; THENCE NORTH 60°35'42" EAST A DISTANCE OF 49.04 FEET; THENCE NORTH 53°58'54" EAST A DISTANCE OF 12.47 FEET; THENCE NORTH 48°34'40" EAST A DISTANCE OF 32.17 FEET; THENCE NORTH 29°27'43" EAST A DISTANCE OF 81.36 FEET; THENCE NORTH 39°36'11" EAST A DISTANCE OF 89.86 FEET; THENCE NORTH 32°23'50" EAST A DISTANCE OF 48.47 FEET; THENCE NORTH 45°21'38" EAST A DISTANCE OF 58.04 FEET; THENCE NORTH 54°24'53" EAST A DISTANCE OF 14.24 FEET; THENCE NORTH 62°02'14" EAST A DISTANCE OF 16.87 FEET; THENCE NORTH 70°26'18" EAST A DISTANCE OF 30.94 FEET; THENCE NORTH 53°58'54" EAST A DISTANCE OF 35.31 FEET; THENCE NORTH 04°37'06" EAST A DISTANCE OF 111.68 FEET; THENCE NORTH 15°26'46" EAST A DISTANCE OF 76.44 FEET; THENCE NORTH 02°23'21" EAST A DISTANCE OF 159.74 FEET; THENCE NORTH 14°55'12" EAST A DISTANCE OF 76.85 FEET; THENCE NORTH 25°37'36" EAST A DISTANCE OF 53.17 FEET; THENCE NORTH 00°51'06" EAST A DISTANCE OF 74.72 FEET; THENCE NORTH 29°35'11" WEST A DISTANCE OF 79.57 FEET; THENCE NORTH 26°33'33" WEST A DISTANCE OF 79.88 FEET; THENCE NORTH 17°57'26" WEST A DISTANCE OF 147.87 FEET; THENCE NORTH 11°42'49" WEST A DISTANCE OF 78.81 FEET; THENCE NORTH 25°42'49" WEST A DISTANCE OF 23.94 FEET; THENCE SOUTH 86°44'53" WEST A DISTANCE OF 70.06 FEET; THENCE NORTH 89°08'54" WEST A DISTANCE OF 173.35 FEET; THENCE NORTH 78°50'37" WEST A DISTANCE OF 72.35 FEET; THENCE NORTH 65°11'09" WEST A DISTANCE OF 65.72 FEET; THENCE NORTH 55°27'30" WEST A DISTANCE OF 31.22 FEET; THENCE NORTH 67°20'49" WEST A DISTANCE OF 46.00 FEET; THENCE NORTH 59°24'13" WEST A DISTANCE OF 17.41 FEET; THENCE NORTH 89°08'54" WEST A DISTANCE OF 21.65 FEET; THENCE NORTH 81°02'39" WEST A DISTANCE OF 82.20 FEET; THENCE NORTH 69°22'30" WEST A DISTANCE OF 17.03 FEET; THENCE NORTH 61°52'30" WEST A DISTANCE OF 13.10 FEET; THENCE NORTH 54°22'30" WEST A DISTANCE OF 13.10 FEET; THENCE NORTH 46°52'30" WEST A DISTANCE OF 14.82 FEET; THENCE NORTH 37°48'30" WEST A DISTANCE OF 13.07 FEET; THENCE NORTH 55°27'30" WEST A DISTANCE OF 49.57 FEET; THENCE NORTH 50°37'30" WEST A DISTANCE OF 11.41 FEET; THENCE NORTH 43°07'30" WEST A DISTANCE OF 14.29 FEET; THENCE NORTH 34°41'10" WEST A DISTANCE OF 33.66 FEET; THENCE NORTH 49°20'34" WEST A DISTANCE OF 46.25 FEET; THENCE NORTH 75°06'44" WEST A DISTANCE OF 14.85 FEET; THENCE NORTH 65°37'30" WEST A DISTANCE OF 22.19 FEET; THENCE NORTH 89°08'54" WEST A DISTANCE OF 79.38 FEET; THENCE NORTH 75°06'44" WEST A DISTANCE OF 61.05 FEET; THENCE NORTH 62°36'33" WEST A DISTANCE OF 39.51 FEET; THENCE NORTH 69°09'55" WEST A DISTANCE OF 143.21 FEET; THENCE NORTH 62°38'10" WEST A DISTANCE OF 32.58 FEET; THENCE NORTH 55°29'53" WEST A DISTANCE OF 18.80 FEET; THENCE NORTH 78°50'37" WEST A DISTANCE OF 40.72 FEET; THENCE NORTH 67°20'54" WEST A DISTANCE OF 24.74 FEET; THENCE NORTH 78°50'37" WEST A DISTANCE OF 32.26 FEET; THENCE NORTH 89°08'54" WEST A DISTANCE OF 104.17 FEET; THENCE SOUTH 83°43'36" WEST A DISTANCE OF 22.43 FEET; THENCE SOUTH 74°09'08" WEST A DISTANCE OF 17.87 FEET; THENCE SOUTH 49°39'56" WEST A DISTANCE OF 34.15 FEET; THENCE SOUTH 58°07'30" WEST A DISTANCE OF 20.51 FEET; THENCE SOUTH 72°25'00" WEST A DISTANCE OF 26.33 FEET; THENCE SOUTH 55°18'50" WEST A DISTANCE OF 3.63 FEET; THENCE SOUTH 24°48'51" WEST A DISTANCE OF 108.25 FEET; THENCE SOUTH 00°51'06" WEST A DISTANCE OF 31.80 FEET; THENCE SOUTH 09°22'30" WEST A DISTANCE OF 16.79 FEET; THENCE SOUTH 19°17'12" WEST A DISTANCE OF 73.84 FEET; THENCE SOUTH 28°07'30" WEST A DISTANCE OF 15.77 FEET; THENCE SOUTH 25°42'49" EAST A DISTANCE OF 59.91 FEET; THENCE SOUTH 19°51'00" EAST A DISTANCE OF 34.38 FEET; THENCE SOUTH 09°22'30" EAST A DISTANCE OF 18.60 FEET; THENCE SOUTH 00°51'06" WEST A DISTANCE OF 121.24 FEET; THENCE SOUTH 17°31'33" WEST A DISTANCE OF 98.87 FEET; THENCE SOUTH 22°39'11" WEST A DISTANCE OF 61.57 FEET; THENCE SOUTH 31°06'29" WEST A DISTANCE OF 81.47 FEET; THENCE SOUTH 43°07'30" WEST A DISTANCE OF 17.33 FEET; THENCE SOUTH 50°37'30" WEST A DISTANCE OF 14.98 FEET;



THENCE SOUTH 59°53'16" WEST A DISTANCE OF 72.31 FEET; THENCE SOUTH 72°25'00" WEST A DISTANCE OF 23.80 FEET; THENCE SOUTH 53°58'54" WEST A DISTANCE OF 61.68 FEET; THENCE SOUTH 64°17'11" WEST A DISTANCE OF 57.48 FEET; THENCE SOUTH 73°07'30" WEST A DISTANCE OF 14.63 FEET; THENCE SOUTH 80°37'30" WEST A DISTANCE OF 15.71 FEET; THENCE NORTH 89°11'05" WEST A DISTANCE OF 24.65 FEET; THENCE SOUTH 73°04'40" WEST A DISTANCE OF 52.90 FEET; THENCE SOUTH 80°29'05" WEST A DISTANCE OF 37.04 FEET; THENCE SOUTH 72°25'00" WEST A DISTANCE OF 92.14 FEET; THENCE SOUTH 79°32'30" WEST A DISTANCE OF 13.42 FEET; THENCE SOUTH 61°06'24" WEST A DISTANCE OF 28.84 FEET; THENCE SOUTH 70°17'44" WEST A DISTANCE OF 34.13 FEET; THENCE SOUTH 55°18'50" WEST A DISTANCE OF 35.08 FEET; THENCE SOUTH 65°37'30" WEST A DISTANCE OF 16.76 FEET; THENCE SOUTH 73°52'11" WEST A DISTANCE OF 119.47 FEET; THENCE SOUTH 61°06'24" WEST A DISTANCE OF 32.84 FEET; THENCE SOUTH 67°39'02" WEST A DISTANCE OF 13.97 FEET; THENCE SOUTH 37°43'17" WEST A DISTANCE OF 10.18 FEET; THENCE SOUTH 27°25'00" WEST A DISTANCE OF 15.83 FEET; THENCE SOUTH 08°58'54" WEST A DISTANCE OF 26.18 FEET; THENCE SOUTH 20°37'30" WEST A DISTANCE OF 17.01 FEET; THENCE SOUTH 28°07'30" WEST A DISTANCE OF 14.15 FEET; THENCE SOUTH 36°23'21" WEST A DISTANCE OF 64.07 FEET; THENCE SOUTH 43°07'30" WEST A DISTANCE OF 12.89 FEET; THENCE SOUTH 50°37'30" WEST A DISTANCE OF 13.10 FEET; THENCE SOUTH 58°07'30" WEST A DISTANCE OF 13.10 FEET; THENCE SOUTH 65°37'30" WEST A DISTANCE OF 13.10 FEET; THENCE SOUTH 73°07'30" WEST A DISTANCE OF 13.10 FEET; THENCE SOUTH 80°37'30" WEST A DISTANCE OF 8.14 FEET; THENCE NORTH 08°27'58" WEST A DISTANCE OF 272.07 FEET; THENCE NORTH 37°43'17" EAST A DISTANCE OF 55.13 FEET; THENCE NORTH 46°52'30" EAST A DISTANCE OF 14.89 FEET; THENCE NORTH 54°22'30" EAST A DISTANCE OF 13.10 FEET; THENCE NORTH 61°52'30" EAST A DISTANCE OF 12.13 FEET; THENCE NORTH 67°39'11" EAST A DISTANCE OF 33.77 FEET; THENCE NORTH 61°06'24" EAST A DISTANCE OF 41.21 FEET; THENCE NORTH 72°25'00" EAST A DISTANCE OF 129.21 FEET; THENCE NORTH 55°18'50" EAST A DISTANCE OF 19.86 FEET; THENCE NORTH 61°52'30" EAST A DISTANCE OF 13.92 FEET; THENCE NORTH 70°17'44" EAST A DISTANCE OF 38.20 FEET; THENCE NORTH 61°06'24" EAST A DISTANCE OF 35.85 FEET; THENCE NORTH 69°22'30" EAST A DISTANCE OF 16.79 FEET; THENCE NORTH 79°32'30" EAST A DISTANCE OF 25.79 FEET; THENCE NORTH 71°19'42" EAST A DISTANCE OF 82.84 FEET; THENCE NORTH 80°32'48" EAST A DISTANCE OF 52.20 FEET; THENCE NORTH 72°25'00" EAST A DISTANCE OF 57.79 FEET; THENCE NORTH 80°37'30" EAST A DISTANCE OF 16.79 FEET; THENCE SOUTH 89°08'54" EAST A DISTANCE OF 17.19 FEET; THENCE NORTH 64°17'11" EAST A DISTANCE OF 8.45 FEET; THENCE NORTH 53°58'54" EAST A DISTANCE OF 66.39 FEET; THENCE NORTH 61°52'30" EAST A DISTANCE OF 16.80 FEET; THENCE NORTH 72°25'00" EAST A DISTANCE OF 27.00 FEET; THENCE NORTH 59°53'16" EAST A DISTANCE OF 16.92 FEET; THENCE NORTH 31°06'29" EAST A DISTANCE OF 30.75 FEET; THENCE NORTH 22°39'11" EAST A DISTANCE OF 37.62 FEET; THENCE NORTH 17°19'16" EAST A DISTANCE OF 61.61 FEET; THENCE NORTH 00°51'06" EAST A DISTANCE OF 63.18 FEET; THENCE NORTH 25°38'38" WEST A DISTANCE OF 97.02 FEET; THENCE NORTH 16°52'30" WEST A DISTANCE OF 14.57 FEET; THENCE NORTH 09°22'30" WEST A DISTANCE OF 13.10 FEET; THENCE NORTH 01°52'30" WEST A DISTANCE OF 17.92 FEET; THENCE NORTH 10°27'13" EAST A DISTANCE OF 43.31 FEET; THENCE NORTH 16°52'30" EAST A DISTANCE OF 18.34 FEET; THENCE NORTH 30°35'47" EAST A DISTANCE OF 38.93 FEET; THENCE NORTH 19°17'12" EAST A DISTANCE OF 31.96 FEET; THENCE NORTH 00°51'06" EAST A DISTANCE OF 36.79 FEET; THENCE NORTH 09°22'30" EAST A DISTANCE OF 19.84 FEET; THENCE NORTH 23°00'18" EAST A DISTANCE OF 149.69 FEET; THENCE NORTH 28°07'30" EAST A DISTANCE OF 15.26 FEET; THENCE NORTH 39°30'41" EAST A DISTANCE OF 45.13 FEET; THENCE NORTH 46°52'30" EAST A DISTANCE OF 14.59 FEET; THENCE NORTH 55°18'50" EAST A DISTANCE OF 51.79 FEET; THENCE NORTH 61°52'30" EAST A DISTANCE OF 15.71 FEET; THENCE NORTH 72°25'00" EAST A DISTANCE OF 17.86 FEET; THENCE NORTH 49°39'56" EAST A DISTANCE OF 35.73 FEET; THENCE NORTH 58°07'30" EAST A DISTANCE OF 14.31 FEET; THENCE NORTH 65°37'30" EAST A DISTANCE OF 14.37 FEET; THENCE NORTH 74°09'08" EAST A DISTANCE OF 63.42 FEET; THENCE NORTH 83°43'36" EAST A DISTANCE OF 51.63 FEET; THENCE SOUTH 89°08'54" EAST A DISTANCE OF 134.66 FEET; THENCE SOUTH 78°50'37" EAST A DISTANCE OF



70.43 FEET; THENCE SOUTH 67°20'54" EAST A DISTANCE OF 24.74 FEET; THENCE SOUTH 78°50'37" EAST A DISTANCE OF 45.74 FEET; THENCE SOUTH 73°07'30" EAST A DISTANCE OF 12.08 FEET; THENCE SOUTH 65°37'30" EAST A DISTANCE OF 15.75 FEET; THENCE SOUTH 55°27'30" EAST A DISTANCE OF 35.49 FEET; THENCE SOUTH 62°35'00" EAST A DISTANCE OF 8.56 FEET; THENCE SOUTH 70°06'03" EAST A DISTANCE OF 125.42 FEET; THENCE SOUTH 62°36'41" EAST A DISTANCE OF 47.07 FEET; THENCE SOUTH 75°06'44" EAST A DISTANCE OF 14.58 FEET; THENCE SOUTH 89°08'54" EAST A DISTANCE OF 87.46 FEET; THENCE SOUTH 79°56'41" EAST A DISTANCE OF 13.87 FEET; THENCE SOUTH 73°07'30" EAST A DISTANCE OF 15.74 FEET; THENCE SOUTH 62°35'00" EAST A DISTANCE OF 28.77 FEET; THENCE SOUTH 75°06'39" EAST A DISTANCE OF 18.94 FEET; THENCE SOUTH 62°35'00" EAST A DISTANCE OF 42.40 FEET; THENCE SOUTH 49°27'20" EAST A DISTANCE OF 88.90 FEET; THENCE SOUTH 43°07'30" EAST A DISTANCE OF 13.75 FEET; THENCE SOUTH 34°41'10" EAST A DISTANCE OF 28.19 FEET; THENCE SOUTH 55°27'30" EAST A DISTANCE OF 8.56 FEET; THENCE SOUTH 62°35'00" EAST A DISTANCE OF 21.11 FEET; THENCE SOUTH 54°22'30" EAST A DISTANCE OF 14.10 FEET; THENCE SOUTH 46°52'30" EAST A DISTANCE OF 11.41 FEET; THENCE SOUTH 82°01'24" EAST A DISTANCE OF 22.83 FEET; THENCE SOUTH 89°08'54" EAST A DISTANCE OF 37.61 FEET; THENCE SOUTH 80°37'30" EAST A DISTANCE OF 17.66 FEET; THENCE SOUTH 69°22'30" EAST A DISTANCE OF 18.88 FEET; THENCE SOUTH 59°24'13" EAST A DISTANCE OF 38.50 FEET; THENCE SOUTH 67°20'49" EAST A DISTANCE OF 52.94 FEET; THENCE SOUTH 55°27'30" EAST A DISTANCE OF 35.02 FEET; THENCE SOUTH 65°11'09" EAST A DISTANCE OF 24.75 FEET; THENCE SOUTH 78°50'37" EAST A DISTANCE OF 30.35 FEET; THENCE SOUTH 89°42'03" EAST A DISTANCE OF 171.29 FEET; THENCE NORTH 30°40'40" WEST A DISTANCE OF 48.93 FEET; THENCE NORTH 25°58'55" WEST A DISTANCE OF 78.02 FEET; THENCE NORTH 09°31'47" WEST A DISTANCE OF 115.95 FEET; THENCE NORTH 22°31'23" WEST A DISTANCE OF 137.71 FEET; THENCE NORTH 25°19'07" WEST A DISTANCE OF 208.06 FEET; THENCE NORTH 28°47'59" WEST A DISTANCE OF 65.57 FEET; THENCE NORTH 43°55'13" WEST A DISTANCE OF 182.15 FEET; THENCE NORTH 60°20'02" WEST A DISTANCE OF 150.92 FEET; THENCE NORTH 76°31'33" WEST A DISTANCE OF 164.38 FEET; THENCE NORTH 84°15'32" WEST A DISTANCE OF 127.01 FEET; THENCE NORTH 80°41'14" WEST A DISTANCE OF 179.39 FEET; THENCE NORTH 28°07'30" WEST A DISTANCE OF 35.12 FEET; THENCE NORTH 13°25'41" WEST A DISTANCE OF 36.29 FEET; THENCE NORTH 48°34'55" WEST A DISTANCE OF 170.49 FEET; THENCE NORTH 14°19'01" WEST A DISTANCE OF 64.11 FEET; THENCE NORTH 20°32'53" WEST A DISTANCE OF 118.73 FEET; THENCE NORTH 33°40'36" WEST A DISTANCE OF 200.39 FEET; THENCE SOUTH 13°35'58" WEST A DISTANCE OF 15.50 FEET; THENCE SOUTH 10°13'20" EAST A DISTANCE OF 6.20 FEET; THENCE NORTH 63°53'14" WEST A DISTANCE OF 84.24 FEET; THENCE SOUTH 15°05'37" EAST A DISTANCE OF 37.46 FEET; THENCE SOUTH 09°22'30" EAST A DISTANCE OF 12.08 FEET; THENCE SOUTH 01°52'30" EAST A DISTANCE OF 14.02 FEET; THENCE SOUTH 17°35'00" EAST A DISTANCE OF 51.49 FEET; THENCE SOUTH 05°37'30" EAST A DISTANCE OF 17.28 FEET; THENCE SOUTH 01°52'30" WEST A DISTANCE OF 13.10 FEET; THENCE SOUTH 09°22'30" WEST A DISTANCE OF 15.53 FEET; THENCE SOUTH 19°17'12" WEST A DISTANCE OF 26.81 FEET; THENCE SOUTH 07°11'31" WEST A DISTANCE OF 39.15 FEET; THENCE SOUTH 16°52'30" WEST A DISTANCE OF 15.34 FEET; THENCE SOUTH 24°22'30" WEST A DISTANCE OF 13.10 FEET; THENCE SOUTH 31°52'30" WEST A DISTANCE OF 13.10 FEET; THENCE SOUTH 39°22'30" WEST A DISTANCE OF 13.10 FEET; THENCE SOUTH 46°52'30" WEST A DISTANCE OF 13.10 FEET; THENCE SOUTH 54°22'30" WEST A DISTANCE OF 11.92 FEET; THENCE SOUTH 59°53'16" WEST A DISTANCE OF 18.73 FEET; THENCE SOUTH 45°51'06" WEST A DISTANCE OF 17.64 FEET; THENCE SOUTH 58°04'08" WEST A DISTANCE OF 15.26 FEET; THENCE SOUTH 14°53'10" WEST A DISTANCE OF 20.92 FEET; THENCE SOUTH 20°37'30" WEST A DISTANCE OF 12.10 FEET; THENCE SOUTH 28°07'30" WEST A DISTANCE OF 13.10 FEET; THENCE SOUTH 35°37'30" WEST A DISTANCE OF 13.10 FEET; THENCE SOUTH 43°07'30" WEST A DISTANCE OF 19.08 FEET; THENCE SOUTH 57°09'42" WEST A DISTANCE OF 35.69 FEET; THENCE SOUTH 65°37'30" WEST A DISTANCE OF 14.31 FEET; THENCE SOUTH 73°07'30" WEST A DISTANCE OF 13.10 FEET; THENCE SOUTH 80°37'30" WEST A DISTANCE OF 15.80 FEET; THENCE NORTH 89°08'54" WEST A DISTANCE OF 94.85 FEET; THENCE NORTH 84°22'29" WEST A DISTANCE OF 8.08 FEET; THENCE SOUTH 67°39'14" WEST A DISTANCE OF



63.94 FEET; THENCE SOUTH 45°51'06" WEST A DISTANCE OF 34.11 FEET; THENCE SOUTH 53°05'13" WEST A DISTANCE OF 7.39 FEET; THENCE SOUTH 31°29'27" WEST A DISTANCE OF 11.01 FEET; THENCE SOUTH 39°22'30" WEST A DISTANCE OF 13.26 FEET; THENCE SOUTH 46°52'30" WEST A DISTANCE OF 13.10 FEET; THENCE SOUTH 54°22'30" WEST A DISTANCE OF 15.53 FEET; THENCE SOUTH 64°17'12" WEST A DISTANCE OF 32.74 FEET; THENCE SOUTH 69°22'30" WEST A DISTANCE OF 11.60 FEET; THENCE SOUTH 76°52'30" WEST A DISTANCE OF 13.10 FEET; THENCE SOUTH 84°22'30" WEST A DISTANCE OF 12.34 FEET; THENCE SOUTH 69°22'30" WEST A DISTANCE OF 12.07 FEET; THENCE SOUTH 31°48'55" WEST A DISTANCE OF 24.81 FEET; THENCE SOUTH 39°22'30" WEST A DISTANCE OF 17.49 FEET; THENCE SOUTH 51°02'46" WEST A DISTANCE OF 51.58 FEET; THENCE SOUTH 58°07'30" WEST A DISTANCE OF 13.17 FEET; THENCE SOUTH 65°37'30" WEST A DISTANCE OF 13.10 FEET; THENCE SOUTH 73°07'30" WEST A DISTANCE OF 13.10 FEET; THENCE SOUTH 80°37'30" WEST A DISTANCE OF 15.80 FEET; THENCE NORTH 89°08'54" WEST A DISTANCE OF 51.55 FEET; THENCE NORTH 82°04'42" WEST A DISTANCE OF 6.94 FEET; THENCE SOUTH 20°07'19" WEST A DISTANCE OF 29.05 FEET; THENCE SOUTH 28°07'30" WEST A DISTANCE OF 13.85 FEET; THENCE SOUTH 35°37'30" WEST A DISTANCE OF 13.10 FEET; THENCE SOUTH 43°07'30" WEST A DISTANCE OF 13.10 FEET; THENCE SOUTH 50°37'30" WEST A DISTANCE OF 13.08 FEET; THENCE SOUTH 58°04'08" WEST A DISTANCE OF 13.22 FEET; THENCE SOUTH 36°23'21" WEST A DISTANCE OF 46.14 FEET; THENCE SOUTH 27°25'00" WEST A DISTANCE OF 19.49 FEET; THENCE SOUTH 35°37'30" WEST A DISTANCE OF 16.79 FEET; THENCE SOUTH 45°51'06" WEST A DISTANCE OF 27.52 FEET; THENCE SOUTH 37°43'17" WEST A DISTANCE OF 23.53 FEET; THENCE SOUTH 46°52'30" WEST A DISTANCE OF 14.89 FEET; THENCE SOUTH 54°22'30" WEST A DISTANCE OF 14.14 FEET; THENCE SOUTH 40°39'26" WEST A DISTANCE OF 41.19 FEET; THENCE SOUTH 07°12'01" WEST A DISTANCE OF 14.07 FEET; THENCE SOUTH 13°07'30" WEST A DISTANCE OF 12.23 FEET; THENCE SOUTH 20°37'30" WEST A DISTANCE OF 18.97 FEET; THENCE SOUTH 34°32'30" WEST A DISTANCE OF 48.69 FEET; THENCE SOUTH 39°22'30" WEST A DISTANCE OF 11.41 FEET; THENCE SOUTH 46°52'30" WEST A DISTANCE OF 13.10 FEET; THENCE SOUTH 54°22'30" WEST A DISTANCE OF 13.10 FEET; THENCE SOUTH 61°52'30" WEST A DISTANCE OF 13.10 FEET; THENCE SOUTH 69°22'30" WEST A DISTANCE OF 13.10 FEET; THENCE SOUTH 76°52'30" WEST A DISTANCE OF 13.10 FEET; THENCE SOUTH 84°22'30" WEST A DISTANCE OF 13.10 FEET; THENCE NORTH 88°07'30" WEST A DISTANCE OF 17.22 FEET; THENCE SOUTH 16°52'30" WEST A DISTANCE OF 16.00 FEET; THENCE SOUTH 28°07'30" WEST A DISTANCE OF 17.44 FEET; THENCE SOUTH 36°23'21" WEST A DISTANCE OF 49.09 FEET; THENCE SOUTH 39°30'41" WEST A DISTANCE OF 41.13 FEET; THENCE SOUTH 47°18'03" WEST A DISTANCE OF 26.99 FEET; THENCE SOUTH 58°07'30" WEST A DISTANCE OF 16.14 FEET; THENCE SOUTH 65°37'30" WEST A DISTANCE OF 13.10 FEET; THENCE SOUTH 73°07'30" WEST A DISTANCE OF 13.10 FEET; THENCE SOUTH 80°37'30" WEST A DISTANCE OF 13.10 FEET; THENCE SOUTH 88°07'30" WEST A DISTANCE OF 14.82 FEET; THENCE NORTH 82°48'30" WEST A DISTANCE OF 45.53 FEET; THENCE NORTH 08°27'58" WEST A DISTANCE OF 219.46 FEET TO THE **POINT OF BEGINNING.**

CONTAINING 1,075.59 ACRES, MORE OR LESS.




THE INTENT OF THIS LEGAL DESCRIPTION IS TO PLACE A BOUNDARY SURROUNDING THE WATERS OF THE UNITED STATES AS DELINEATED BY DR. TERRY HUFFMAN IN PERMIT NUMBER SPK-2007-327-SG, ISSUED BY THE U.S. ARMY ENGINEER DISTRICT, SACRAMENTO OFFICE, TO COYOTE SPRINGS INVESTMENT, LLC.

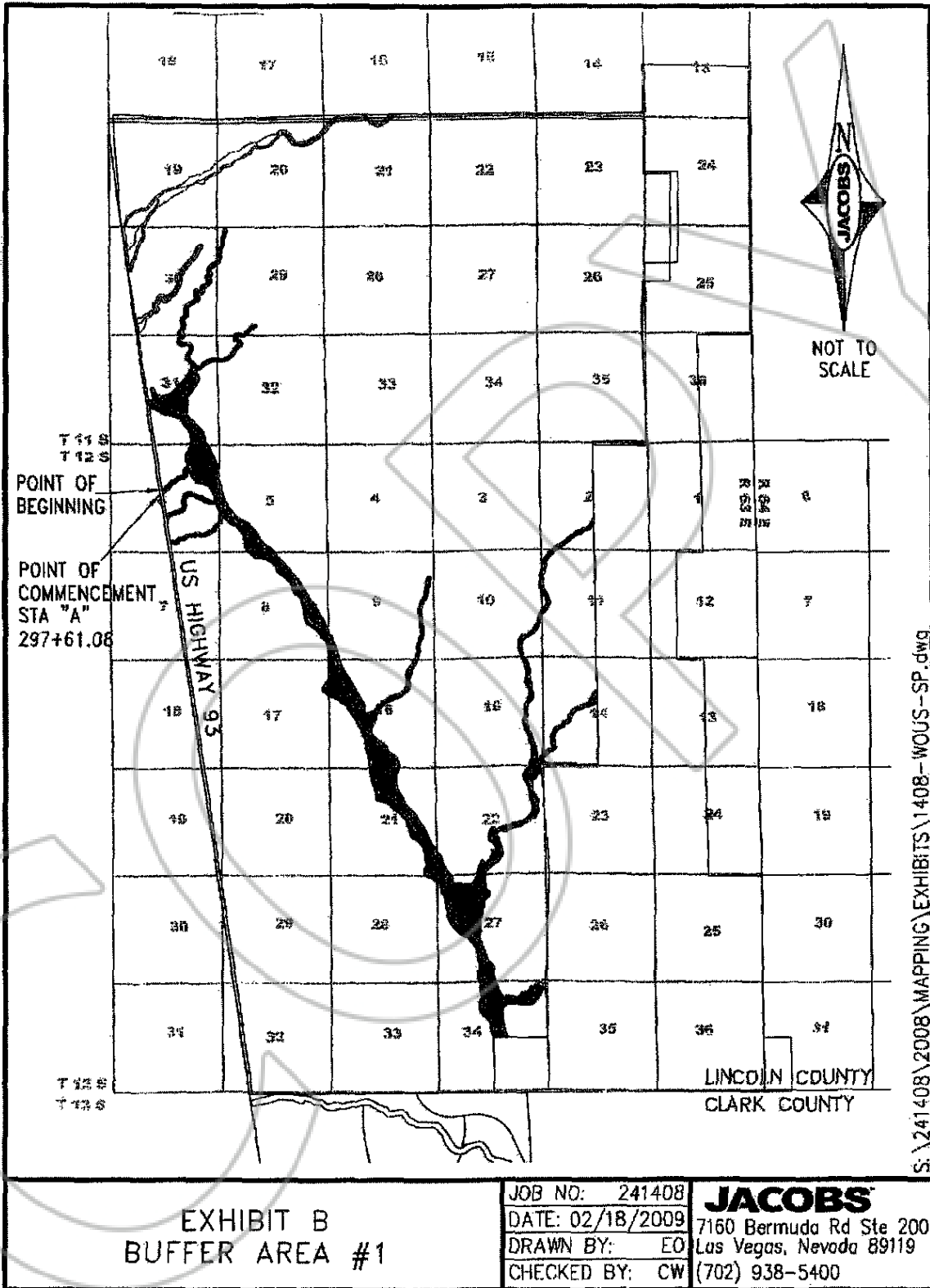
ATTACHED HERETO IS AN EXHIBIT LABELED "EXHIBIT B" AND BY THIS REFERENCE MADE A PART THEREOF.

THIS LEGAL DESCRIPTION IS NOT BASED ON A SURVEY AND FIELD CONDITIONS MAY VARY.

CRAIG D. WILSON, PLS 15392

JACOBS
7160 BERMUDA ROAD SUITE 200
LAS VEGAS, NEVADA 8911







**EXHIBIT A
LEGAL DESCRIPTION
WATERS OF THE UNITED STATES - BUFFER AREA #2**

THE FOLLOWING DESCRIBED LAND LYING WITHIN THE REAL PROPERTY GRANTED TO COYOTE SPRINGS INVESTMENT LLC, BY GRANT, BARGAIN AND SALE DEED IN BOOK 134, PAGES 460, 461, 462 AND 463, OFFICIAL RECORDS OF LINCOLN COUNTY, LYING WITHIN TOWNSHIPS 11 AND 12 SOUTH, RANGE 63 EAST, M.D.M., LINCOLN COUNTY, NEVADA, , DESCRIBED AS FOLLOWS:

COMMENCING AT NEVADA DEPARTMENT OF TRANSPORTATION (NDOT) CENTERLINE STATION 297+61.08 OF US HIGHWAY 93, USING THE NDOT PUBLISHED GROUND VALUES OF SURVEY MONUMENTS 103531 H, 1035362 H, 1035357 H AND 1035358 H; THENCE ALONG THE EXTENDED CENTERLINE SAID OF US HIGHWAY 93, AS DERIVED FROM SAID NDOT MONUMENTS, NORTH 08°22'51" WEST A DISTANCE OF 8,216.54 FEET; THENCE DEPARTING SAID CENTERLINE EXTENDED, NORTH 81°37'09" EAST A DISTANCE OF 48.84 FEET TO THE **POINT OF BEGINNING**; THENCE NORTH 08°52'14" WEST A DISTANCE OF 154.88 FEET; THENCE NORTH 45°48'04" EAST A DISTANCE OF 12.27 FEET; THENCE NORTH 52°07'14" EAST A DISTANCE OF 13.08 FEET; THENCE NORTH 60°01'47" EAST A DISTANCE OF 48.08 FEET; THENCE NORTH 08°25'12" WEST A DISTANCE OF 149.88 FEET; THENCE NORTH 69°54'17" EAST A DISTANCE OF 100.04 FEET; THENCE NORTH 60°56'43" EAST A DISTANCE OF 94.37 FEET; THENCE NORTH 56°04'57" EAST A DISTANCE OF 160.15 FEET; THENCE NORTH 48°00'46" EAST A DISTANCE OF 123.31 FEET; THENCE NORTH 60°36'14" EAST A DISTANCE OF 163.49 FEET; THENCE NORTH 28°54'51" EAST A DISTANCE OF 16.80 FEET; THENCE NORTH 38°19'52" EAST A DISTANCE OF 16.09 FEET; THENCE NORTH 47°03'52" EAST A DISTANCE OF 15.63 FEET; THENCE NORTH 54°02'12" EAST A DISTANCE OF 125.69 FEET; THENCE NORTH 67°54'05" EAST A DISTANCE OF 148.52 FEET; THENCE NORTH 81°15'57" EAST A DISTANCE OF 48.50 FEET; THENCE NORTH 69°03'02" EAST A DISTANCE OF 24.32 FEET; THENCE NORTH 40°15'53" WEST A DISTANCE OF 78.67 FEET; THENCE NORTH 32°32'27" WEST A DISTANCE OF 13.61 FEET; THENCE NORTH 25°57'05" WEST A DISTANCE OF 32.44 FEET; THENCE NORTH 19°34'49" WEST A DISTANCE OF 13.45 FEET; THENCE NORTH 10°11'36" WEST A DISTANCE OF 15.58 FEET; THENCE NORTH 00°01'02" WEST A DISTANCE OF 38.77 FEET; THENCE NORTH 07°59'17" WEST A DISTANCE OF 27.24 FEET; THENCE NORTH 00°53'29" EAST A DISTANCE OF 48.85 FEET; THENCE NORTH 08°53'54" EAST A DISTANCE OF 16.50 FEET; THENCE NORTH 17°01'30" EAST A DISTANCE OF 47.13 FEET; THENCE NORTH 27°35'32" EAST A DISTANCE OF 14.17 FEET; THENCE NORTH 32°43'32" EAST A DISTANCE OF 53.23 FEET; THENCE NORTH 42°03'06" EAST A DISTANCE OF 13.82 FEET; THENCE NORTH 49°30'27" EAST A DISTANCE OF 12.88 FEET; THENCE NORTH 57°01'17" EAST A DISTANCE OF 13.24 FEET; THENCE NORTH 63°43'52" EAST A DISTANCE OF 12.99 FEET; THENCE NORTH 70°57'14" EAST A DISTANCE OF 13.03 FEET; THENCE NORTH 79°39'49" EAST A DISTANCE OF 17.58 FEET; THENCE NORTH 09°11'27" EAST A DISTANCE OF 72.21 FEET; THENCE NORTH 12°06'57" EAST A DISTANCE OF 62.19 FEET; THENCE NORTH 19°17'58" EAST A DISTANCE OF 67.22 FEET; THENCE NORTH 28°20'44" EAST A DISTANCE OF 19.82 FEET; THENCE NORTH 39°25'18" EAST A DISTANCE OF 98.93 FEET; THENCE NORTH 47°49'54" EAST A DISTANCE OF 19.38 FEET; THENCE NORTH 56°23'33" EAST A DISTANCE OF 64.53 FEET; THENCE NORTH 63°05'39" EAST A DISTANCE OF 13.20 FEET; THENCE NORTH 72°32'20" EAST A DISTANCE OF 17.79 FEET; THENCE NORTH 82°42'34" EAST A DISTANCE OF 16.60 FEET; THENCE SOUTH 89°01'48" EAST A DISTANCE OF 42.10 FEET; THENCE SOUTH 83°24'29" EAST A DISTANCE OF 13.51 FEET; THENCE SOUTH 73°30'30" EAST A DISTANCE OF 12.80 FEET; THENCE SOUTH 67°38'14" EAST A DISTANCE OF 13.26 FEET; THENCE SOUTH 60°32'45" EAST A DISTANCE OF 67.63 FEET; THENCE SOUTH 52°40'07" EAST A DISTANCE OF 13.55 FEET; THENCE SOUTH 44°03'28" EAST A DISTANCE OF 12.81 FEET; THENCE SOUTH 37°42'40" EAST A DISTANCE OF 13.33 FEET; THENCE SOUTH 30°25'37" EAST A DISTANCE OF 14.96 FEET; THENCE SOUTH 20°10'27" EAST A DISTANCE OF 137.86 FEET; THENCE NORTH 23°28'19" EAST A DISTANCE OF 27.89 FEET; THENCE NORTH 16°24'06"



EAST A DISTANCE OF 33.29 FEET; THENCE NORTH 24°32'08" EAST A DISTANCE OF 19.29 FEET;
 THENCE NORTH 39°34'04" EAST A DISTANCE OF 79.02 FEET; THENCE NORTH 48°59'45" EAST A
 DISTANCE OF 128.52 FEET; THENCE NORTH 59°23'04" EAST A DISTANCE OF 58.60 FEET; THENCE
 NORTH 66°34'46" EAST A DISTANCE OF 59.27 FEET; THENCE NORTH 58°50'48" EAST A DISTANCE OF
 23.60 FEET; THENCE NORTH 45°51'08" EAST A DISTANCE OF 17.70 FEET; THENCE NORTH 30°53'22"
 EAST A DISTANCE OF 34.30 FEET; THENCE NORTH 43°57'28" EAST A DISTANCE OF 40.86 FEET;
 THENCE NORTH 32°46'30" EAST A DISTANCE OF 171.13 FEET; THENCE NORTH 25°52'09" EAST A
 DISTANCE OF 168.25 FEET; THENCE NORTH 08°21'35" EAST A DISTANCE OF 61.77 FEET; THENCE
 NORTH 18°39'10" EAST A DISTANCE OF 71.00 FEET; THENCE NORTH 07°46'53" EAST A DISTANCE OF
 66.73 FEET; THENCE NORTH 15°08'44" EAST A DISTANCE OF 48.85 FEET; THENCE NORTH 00°51'08"
 EAST A DISTANCE OF 47.14 FEET; THENCE NORTH 11°43'06" WEST A DISTANCE OF 58.53 FEET;
 THENCE NORTH 00°58'34" WEST A DISTANCE OF 23.19 FEET; THENCE NORTH 09°52'38" EAST A
 DISTANCE OF 73.82 FEET; THENCE NORTH 18°52'00" EAST A DISTANCE OF 15.07 FEET; THENCE
 NORTH 27°31'40" EAST A DISTANCE OF 60.02 FEET; THENCE NORTH 31°25'48" EAST A DISTANCE OF
 60.71 FEET; THENCE NORTH 41°12'17" EAST A DISTANCE OF 24.73 FEET; THENCE NORTH 56°54'57"
 EAST A DISTANCE OF 37.95 FEET; THENCE NORTH 25°37'38" EAST A DISTANCE OF 13.70 FEET;
 THENCE NORTH 00°04'27" EAST A DISTANCE OF 24.77 FEET; THENCE NORTH 14°46'56" EAST A
 DISTANCE OF 127.47 FEET; THENCE NORTH 22°12'14" EAST A DISTANCE OF 13.63 FEET; THENCE
 NORTH 31°37'38" EAST A DISTANCE OF 13.62 FEET; THENCE NORTH 37°45'57" EAST A DISTANCE OF
 12.75 FEET; THENCE NORTH 44°04'32" EAST A DISTANCE OF 13.36 FEET; THENCE NORTH 54°47'04"
 EAST A DISTANCE OF 82.22 FEET; THENCE NORTH 50°00'38" EAST A DISTANCE OF 41.67 FEET;
 THENCE NORTH 19°17'14" EAST A DISTANCE OF 6.77 FEET; THENCE NORTH 05°59'32" EAST A
 DISTANCE OF 36.74 FEET; THENCE NORTH 13°34'21" EAST A DISTANCE OF 16.64 FEET; THENCE
 NORTH 22°55'37" EAST A DISTANCE OF 14.44 FEET; THENCE NORTH 29°58'55" EAST A DISTANCE OF
 14.25 FEET; THENCE NORTH 38°51'48" EAST A DISTANCE OF 18.16 FEET; THENCE NORTH 49°47'11"
 EAST A DISTANCE OF 50.03 FEET; THENCE NORTH 37°36'17" EAST A DISTANCE OF 43.18 FEET;
 THENCE NORTH 48°27'22" EAST A DISTANCE OF 67.72 FEET; THENCE NORTH 40°37'01" EAST A
 DISTANCE OF 34.91 FEET; THENCE NORTH 50°41'28" EAST A DISTANCE OF 25.67 FEET; THENCE
 NORTH 08°44'57" EAST A DISTANCE OF 14.82 FEET; THENCE NORTH 14°09'48" EAST A DISTANCE OF
 13.13 FEET; THENCE NORTH 20°17'26" EAST A DISTANCE OF 13.73 FEET; THENCE NORTH 33°09'47"
 EAST A DISTANCE OF 60.39 FEET; THENCE NORTH 42°09'34" EAST A DISTANCE OF 13.31 FEET;
 THENCE NORTH 48°13'33" EAST A DISTANCE OF 13.17 FEET; THENCE NORTH 56°40'22" EAST A
 DISTANCE OF 15.20 FEET; THENCE NORTH 65°57'37" EAST A DISTANCE OF 70.07 FEET; THENCE
 NORTH 27°52'13" EAST A DISTANCE OF 43.64 FEET; THENCE NORTH 35°35'28" EAST A DISTANCE OF
 44.01 FEET; THENCE NORTH 46°04'54" EAST A DISTANCE OF 13.67 FEET; THENCE NORTH 53°01'23"
 EAST A DISTANCE OF 16.36 FEET; THENCE NORTH 62°25'49" EAST A DISTANCE OF 51.46 FEET;
 THENCE NORTH 50°15'03" EAST A DISTANCE OF 22.68 FEET; THENCE NORTH 42°02'17" EAST A
 DISTANCE OF 24.21 FEET; THENCE NORTH 24°48'53" EAST A DISTANCE OF 14.61 FEET; THENCE
 NORTH 09°17'02" EAST A DISTANCE OF 53.45 FEET; THENCE NORTH 19°32'31" EAST A DISTANCE OF
 41.43 FEET; THENCE NORTH 27°10'21" EAST A DISTANCE OF 13.69 FEET; THENCE NORTH 34°30'05"
 EAST A DISTANCE OF 43.79 FEET; THENCE NORTH 40°47'44" EAST A DISTANCE OF 41.10 FEET;
 THENCE NORTH 18°22'57" EAST A DISTANCE OF 37.73 FEET; THENCE NORTH 19°57'12" EAST A
 DISTANCE OF 113.08 FEET; THENCE NORTH 25°19'14" EAST A DISTANCE OF 68.89 FEET; THENCE
 NORTH 38°29'22" EAST A DISTANCE OF 68.00 FEET; THENCE NORTH 46°04'17" EAST A DISTANCE OF
 63.61 FEET; THENCE NORTH 29°55'50" EAST A DISTANCE OF 15.63 FEET; THENCE NORTH 37°44'22"
 EAST A DISTANCE OF 13.24 FEET; THENCE NORTH 45°12'02" EAST A DISTANCE OF 13.21 FEET;
 THENCE NORTH 53°01'22" EAST A DISTANCE OF 12.96 FEET; THENCE NORTH 59°19'35" EAST A
 DISTANCE OF 13.08 FEET; THENCE NORTH 67°59'20" EAST A DISTANCE OF 13.15 FEET; THENCE
 NORTH 74°33'21" EAST A DISTANCE OF 13.17 FEET; THENCE NORTH 82°34'52" EAST A DISTANCE OF
 12.96 FEET; THENCE SOUTH 89°38'47" EAST A DISTANCE OF 13.26 FEET; THENCE SOUTH 82°21'17"
 EAST A DISTANCE OF 13.10 FEET; THENCE SOUTH 74°57'17" EAST A DISTANCE OF 12.99 FEET;



THENCE SOUTH 68°13'02" EAST A DISTANCE OF 13.10 FEET; THENCE SOUTH 59°42'49" EAST A DISTANCE OF 13.75 FEET; THENCE SOUTH 52°14'03" EAST A DISTANCE OF 12.65 FEET; THENCE SOUTH 44°58'44" EAST A DISTANCE OF 12.92 FEET; THENCE SOUTH 37°09'16" EAST A DISTANCE OF 13.22 FEET; THENCE SOUTH 30°09'20" EAST A DISTANCE OF 13.09 FEET; THENCE SOUTH 22°21'15" EAST A DISTANCE OF 13.24 FEET; THENCE SOUTH 15°09'09" EAST A DISTANCE OF 12.95 FEET; THENCE SOUTH 07°32'53" EAST A DISTANCE OF 13.17 FEET; THENCE SOUTH 00°42'55" EAST A DISTANCE OF 13.24 FEET; THENCE SOUTH 07°54'52" WEST A DISTANCE OF 13.27 FEET; THENCE SOUTH 15°01'33" WEST A DISTANCE OF 17.64 FEET; THENCE SOUTH 27°03'41" WEST A DISTANCE OF 34.87 FEET; THENCE SOUTH 35°25'05" WEST A DISTANCE OF 20.36 FEET; THENCE SOUTH 46°13'18" WEST A DISTANCE OF 75.30 FEET; THENCE SOUTH 38°43'38" WEST A DISTANCE OF 31.92 FEET; THENCE SOUTH 25°17'46" WEST A DISTANCE OF 35.88 FEET; THENCE SOUTH 19°16'26" WEST A DISTANCE OF 162.35 FEET; THENCE SOUTH 33°12'24" WEST A DISTANCE OF 44.17 FEET; THENCE SOUTH 42°08'50" WEST A DISTANCE OF 39.37 FEET; THENCE SOUTH 34°32'32" WEST A DISTANCE OF 12.14 FEET; THENCE SOUTH 19°17'14" WEST A DISTANCE OF 5.82 FEET; THENCE SOUTH 09°05'08" WEST A DISTANCE OF 65.70 FEET; THENCE SOUTH 26°09'26" WEST A DISTANCE OF 62.79 FEET; THENCE SOUTH 34°39'22" WEST A DISTANCE OF 14.86 FEET; THENCE SOUTH 42°02'43" WEST A DISTANCE OF 61.18 FEET; THENCE SOUTH 50°25'23" WEST A DISTANCE OF 56.81 FEET; THENCE SOUTH 62°27'54" WEST A DISTANCE OF 40.59 FEET; THENCE SOUTH 34°32'32" WEST A DISTANCE OF 0.69 FEET; THENCE SOUTH 27°25'02" WEST A DISTANCE OF 13.85 FEET; THENCE SOUTH 16°24'48" WEST A DISTANCE OF 32.44 FEET; THENCE SOUTH 28°02'32" WEST A DISTANCE OF 13.62 FEET; THENCE SOUTH 34°00'30" WEST A DISTANCE OF 12.98 FEET; THENCE SOUTH 40°57'50" WEST A DISTANCE OF 13.05 FEET; THENCE SOUTH 49°13'02" WEST A DISTANCE OF 13.11 FEET; THENCE SOUTH 56°22'13" WEST A DISTANCE OF 15.87 FEET; THENCE SOUTH 66°28'57" WEST A DISTANCE OF 77.45 FEET; THENCE SOUTH 05°49'24" WEST A DISTANCE OF 25.52 FEET; THENCE SOUTH 15°47'01" WEST A DISTANCE OF 13.56 FEET; THENCE SOUTH 22°37'13" WEST A DISTANCE OF 12.97 FEET; THENCE SOUTH 29°49'35" WEST A DISTANCE OF 12.78 FEET; THENCE SOUTH 37°38'26" WEST A DISTANCE OF 13.31 FEET; THENCE SOUTH 45°31'30" WEST A DISTANCE OF 13.06 FEET; THENCE SOUTH 52°15'01" WEST A DISTANCE OF 52.02 FEET; THENCE SOUTH 40°21'33" WEST A DISTANCE OF 32.07 FEET; THENCE SOUTH 48°52'03" WEST A DISTANCE OF 61.49 FEET; THENCE SOUTH 37°16'57" WEST A DISTANCE OF 41.14 FEET; THENCE SOUTH 47°39'20" WEST A DISTANCE OF 26.69 FEET; THENCE SOUTH 09°56'09" WEST A DISTANCE OF 19.04 FEET; THENCE SOUTH 19°13'19" WEST A DISTANCE OF 55.18 FEET; THENCE SOUTH 25°31'46" WEST A DISTANCE OF 13.11 FEET; THENCE SOUTH 32°40'28" WEST A DISTANCE OF 14.07 FEET; THENCE SOUTH 44°28'43" WEST A DISTANCE OF 68.34 FEET; THENCE SOUTH 54°04'51" WEST A DISTANCE OF 79.47 FEET; THENCE SOUTH 14°53'18" WEST A DISTANCE OF 57.60 FEET; THENCE SOUTH 00°36'45" WEST A DISTANCE OF 31.80 FEET; THENCE SOUTH 11°27'10" WEST A DISTANCE OF 15.83 FEET; THENCE SOUTH 18°50'34" WEST A DISTANCE OF 13.27 FEET; THENCE SOUTH 25°40'03" WEST A DISTANCE OF 75.52 FEET; THENCE SOUTH 33°55'01" WEST A DISTANCE OF 13.09 FEET; THENCE SOUTH 41°13'39" WEST A DISTANCE OF 13.21 FEET; THENCE SOUTH 48°26'45" WEST A DISTANCE OF 13.23 FEET; THENCE SOUTH 56°16'59" WEST A DISTANCE OF 37.92 FEET; THENCE SOUTH 29°28'37" WEST A DISTANCE OF 55.31 FEET; THENCE SOUTH 09°35'54" WEST A DISTANCE OF 23.51 FEET; THENCE SOUTH 11°33'25" EAST A DISTANCE OF 53.64 FEET; THENCE SOUTH 00°41'00" WEST A DISTANCE OF 86.99 FEET; THENCE SOUTH 07°35'07" WEST A DISTANCE OF 14.15 FEET; THENCE SOUTH 15°13'16" WEST A DISTANCE OF 53.51 FEET; THENCE SOUTH 07°56'59" WEST A DISTANCE OF 76.25 FEET; THENCE SOUTH 18°37'36" WEST A DISTANCE OF 71.12 FEET; THENCE SOUTH 08°09'20" WEST A DISTANCE OF 62.66 FEET; THENCE SOUTH 15°54'31" WEST A DISTANCE OF 19.59 FEET; THENCE SOUTH 25°09'12" WEST A DISTANCE OF 205.94 FEET; THENCE SOUTH 33°29'33" WEST A DISTANCE OF 191.14 FEET; THENCE SOUTH 37°01'21" WEST A DISTANCE OF 15.47 FEET; THENCE SOUTH 42°02'06" WEST A DISTANCE OF 30.93 FEET; THENCE SOUTH 35°29'44" WEST A DISTANCE OF 41.99 FEET; THENCE SOUTH 46°11'32" WEST A DISTANCE OF 55.29 FEET; THENCE SOUTH 52°35'30" WEST A DISTANCE OF 13.18 FEET; THENCE SOUTH 58°55'34" WEST A DISTANCE OF 51.80 FEET; THENCE SOUTH 66°12'49" WEST A



DISTANCE OF 62.83 FEET; THENCE SOUTH 58°50'48" WEST A DISTANCE OF 26.56 FEET; THENCE SOUTH 49°13'07" WEST A DISTANCE OF 43.99 FEET; THENCE SOUTH 48°51'54" WEST A DISTANCE OF 50.41 FEET; THENCE SOUTH 39°30'43" WEST A DISTANCE OF 27.80 FEET; THENCE SOUTH 16°01'20" WEST A DISTANCE OF 18.48 FEET; THENCE SOUTH 23°29'48" WEST A DISTANCE OF 103.29 FEET; THENCE SOUTH 34°56'38" WEST A DISTANCE OF 20.17 FEET; THENCE SOUTH 42°06'16" WEST A DISTANCE OF 61.39 FEET; THENCE SOUTH 52°56'49" WEST A DISTANCE OF 42.57 FEET; THENCE SOUTH 60°16'27" WEST A DISTANCE OF 13.03 FEET; THENCE SOUTH 66°59'13" WEST A DISTANCE OF 13.24 FEET; THENCE SOUTH 75°11'42" WEST A DISTANCE OF 13.29 FEET; THENCE SOUTH 83°01'55" WEST A DISTANCE OF 15.93 FEET; THENCE NORTH 87°28'44" WEST A DISTANCE OF 16.35 FEET; THENCE NORTH 78°41'20" WEST A DISTANCE OF 62.46 FEET; THENCE NORTH 71°04'56" WEST A DISTANCE OF 13.19 FEET; THENCE NORTH 64°06'25" WEST A DISTANCE OF 14.44 FEET; THENCE NORTH 55°08'42" WEST A DISTANCE OF 15.44 FEET; THENCE NORTH 44°30'40" WEST A DISTANCE OF 52.04 FEET; THENCE NORTH 38°25'05" WEST A DISTANCE OF 14.34 FEET; THENCE NORTH 28°00'38" WEST A DISTANCE OF 70.69 FEET; THENCE NORTH 22°34'03" WEST A DISTANCE OF 95.03 FEET; THENCE SOUTH 39°30'43" WEST A DISTANCE OF 23.07 FEET; THENCE SOUTH 19°17'13" WEST A DISTANCE OF 31.32 FEET; THENCE SOUTH 10°39'32" WEST A DISTANCE OF 87.44 FEET; THENCE SOUTH 04°43'40" WEST A DISTANCE OF 68.58 FEET; THENCE SOUTH 16°01'17" WEST A DISTANCE OF 13.53 FEET; THENCE SOUTH 23°38'35" WEST A DISTANCE OF 13.20 FEET; THENCE SOUTH 28°39'49" WEST A DISTANCE OF 12.83 FEET; THENCE SOUTH 37°00'08" WEST A DISTANCE OF 14.35 FEET; THENCE SOUTH 48°45'38" WEST A DISTANCE OF 83.16 FEET; THENCE SOUTH 55°53'06" WEST A DISTANCE OF 13.59 FEET; THENCE SOUTH 64°12'47" WEST A DISTANCE OF 13.11 FEET; THENCE SOUTH 70°43'31" WEST A DISTANCE OF 9.38 FEET; THENCE SOUTH 07°43'46" EAST A DISTANCE OF 23.83 FEET; THENCE SOUTH 01°18'22" WEST A DISTANCE OF 13.40 FEET; THENCE SOUTH 41°52'04" EAST A DISTANCE OF 110.33 FEET; THENCE SOUTH 33°55'01" EAST A DISTANCE OF 13.44 FEET; THENCE SOUTH 25°51'01" EAST A DISTANCE OF 13.02 FEET; THENCE SOUTH 18°28'14" EAST A DISTANCE OF 13.21 FEET; THENCE SOUTH 11°34'34" EAST A DISTANCE OF 17.03 FEET; THENCE SOUTH 00°13'53" WEST A DISTANCE OF 56.14 FEET; THENCE SOUTH 10°19'43" WEST A DISTANCE OF 17.97 FEET; THENCE SOUTH 19°11'59" WEST A DISTANCE OF 19.04 FEET; THENCE SOUTH 27°38'47" WEST A DISTANCE OF 47.27 FEET; THENCE SOUTH 34°42'37" WEST A DISTANCE OF 14.03 FEET; THENCE SOUTH 41°26'10" WEST A DISTANCE OF 52.79 FEET; THENCE SOUTH 49°52'52" WEST A DISTANCE OF 18.94 FEET; THENCE SOUTH 61°40'21" WEST A DISTANCE OF 16.79 FEET; THENCE SOUTH 69°01'14" WEST A DISTANCE OF 87.39 FEET; THENCE SOUTH 80°52'02" WEST A DISTANCE OF 47.15 FEET; THENCE SOUTH 66°37'57" WEST A DISTANCE OF 61.09 FEET; THENCE SOUTH 59°50'38" WEST A DISTANCE OF 81.05 FEET; THENCE SOUTH 49°58'11" WEST A DISTANCE OF 28.54 FEET; THENCE SOUTH 16°47'00" WEST A DISTANCE OF 16.43 FEET; THENCE SOUTH 31°39'47" WEST A DISTANCE OF 73.23 FEET; THENCE SOUTH 40°25'30" WEST A DISTANCE OF 14.03 FEET; THENCE SOUTH 49°58'38" WEST A DISTANCE OF 17.75 FEET; THENCE SOUTH 60°12'02" WEST A DISTANCE OF 194.22 FEET; THENCE SOUTH 57°09'43" WEST A DISTANCE OF 36.38 FEET; THENCE SOUTH 29°09'10" WEST A DISTANCE OF 26.16 FEET; THENCE SOUTH 12°43'28" WEST A DISTANCE OF 13.10 FEET; THENCE SOUTH 03°43'53" WEST A DISTANCE OF 105.63 FEET; THENCE SOUTH 11°55'46" WEST A DISTANCE OF 166.28 FEET; THENCE SOUTH 19°49'38" WEST A DISTANCE OF 128.46 FEET; THENCE SOUTH 33°38'47" WEST A DISTANCE OF 163.35 FEET; THENCE SOUTH 43°57'18" WEST A DISTANCE OF 127.06 FEET; THENCE SOUTH 54°38'15" WEST A DISTANCE OF 87.10 FEET; THENCE NORTH 08°25'12" WEST A DISTANCE OF 345.77 FEET; THENCE SOUTH 82°40'56" WEST A DISTANCE OF 9.82 FEET; THENCE SOUTH 89°52'23" WEST A DISTANCE OF 12.99 FEET; THENCE NORTH 83°00'19" WEST A DISTANCE OF 13.28 FEET; THENCE NORTH 75°04'00" WEST A DISTANCE OF 13.41 FEET; THENCE NORTH 66°27'03" WEST A DISTANCE OF 12.97 FEET; THENCE NORTH 61°06'51" WEST A DISTANCE OF 7.62 FEET TO THE **POINT OF BEGINNING**.

CONTAINING 30.60 ACRES, MORE OR LESS.



THE INTENT OF THIS LEGAL DESCRIPTION IS TO PLACE A BOUNDARY SURROUNDING A WATERS OF THE UNITED STATES AREA AS DELINEATED BY DR. TERRY HUFFMAN IN PERMIT NUMBER SPK-2007-327-SG, ISSUED BY THE U.S. ARMY ENGINEER DISTRICT, SACRAMENTO OFFICE, TO COYOTE SPRINGS INVESTMENT, LLC.


ATTACHED HERETO IS AN EXHIBIT LABELED "EXHIBIT B" AND BY THIS REFERENCE MADE A PART THEREOF.

THIS LEGAL DESCRIPTION IS NOT BASED ON A SURVEY AND FIELD CONDITIONS MAY VARY.

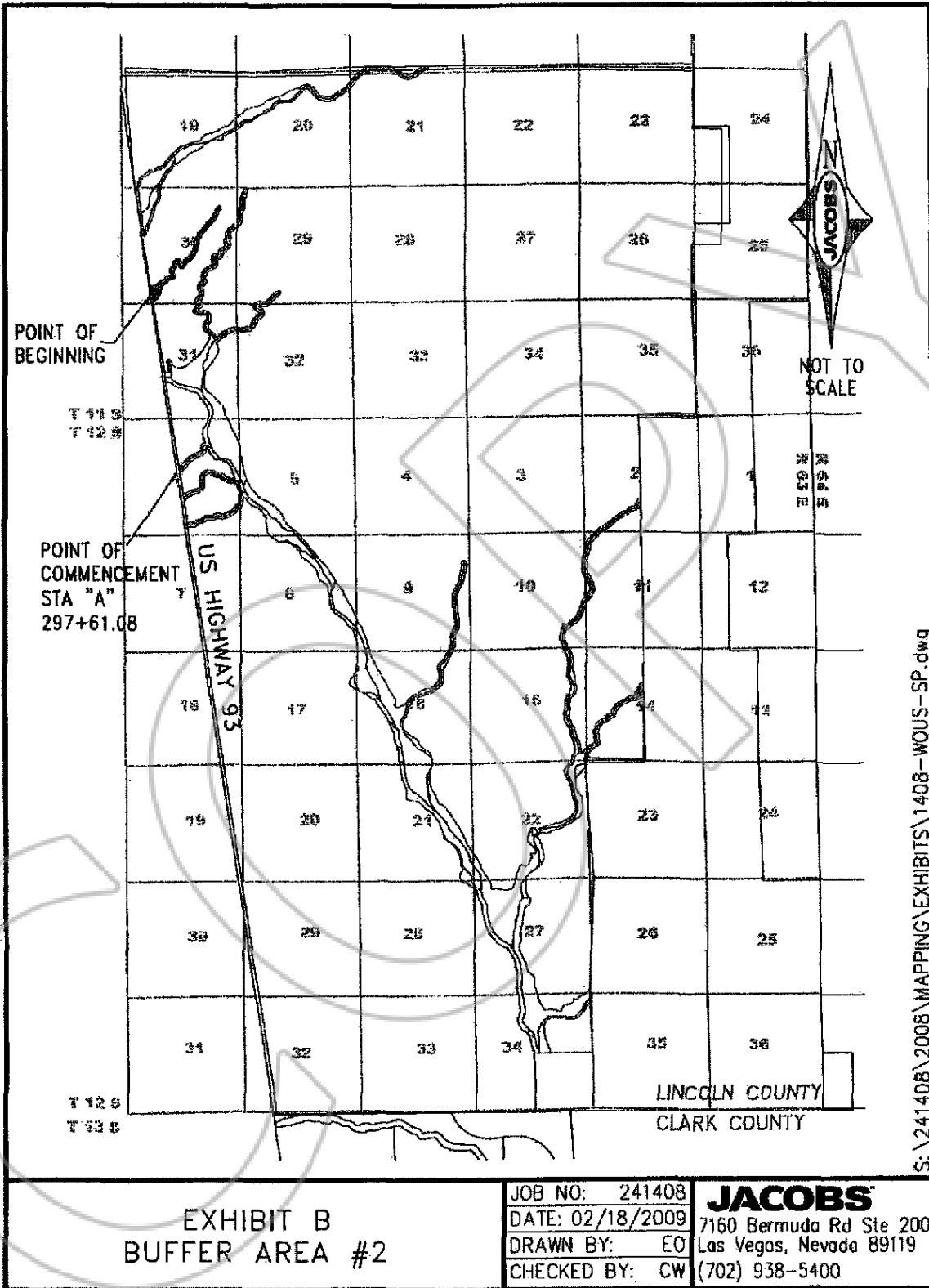
CRAIG D. WILSON, PLS 15392

JACOBS

7160 BERMUDA ROAD, SUITE 200
LAS VEGAS, NEVADA 89119



4/17/09



S:\241408\2008\MAPPING\EXHIBITS\1408-WOUS-SP.dwg

EXHIBIT B
BUFFER AREA #2

JOB NO:	241408
DATE:	02/18/2009
DRAWN BY:	EO
CHECKED BY:	CW

JACOBS
7160 Bermuda Rd Ste 200
Las Vegas, Nevada 89119
(702) 938-5400



**EXHIBIT A
 LEGAL DESCRIPTION
 WATERS OF THE UNITED STATES - BUFFER AREA #3**

THE FOLLOWING DESCRIBED LAND LYING WITHIN THE REAL PROPERTY GRANTED TO COYOTE SPRINGS INVESTMENT LLC, BY GRANT, BARGAIN AND SALE DEED IN BOOK 134, PAGES 460, 461, 462 AND 463, OFFICIAL RECORDS OF LINCOLN COUNTY, LYING WITHIN TOWNSHIPS 11 AND 12 SOUTH, RANGE 63 EAST, M.D.M., LINCOLN COUNTY, NEVADA, , DESCRIBED AS FOLLOWS:

COMMENCING AT NEVADA DEPARTMENT OF TRANSPORTATION (NDOT) CENTERLINE STATION 297+61.08 OF US HIGHWAY 93, USING THE NDOT PUBLISHED GROUND VALUES OF SURVEY MONUMENTS 103531 H, 1035362 H, 1035357 H AND 1035358 H; THENCE ALONG THE CENTERLINE OF US HIGHWAY 93 EXTENDED, AS DERIVED FROM SAID NDOT MONUMENTS, NORTH 08°22'51" WEST A DISTANCE OF 10,923.37 FEET; THENCE DEPARTING SAID CENTERLINE EXTENDED NORTH 81°37'09" EAST A DISTANCE OF 25.71 FEET TO THE **POINT OF BEGINNING**; THENCE NORTH 08°52'14" WEST A DISTANCE OF 123.41 FEET; THENCE CONTINUE NORTHERLY ALONG SAID LINE, A DISTANCE OF 1,995.90 FEET; THENCE NORTH 53°31'51" EAST A DISTANCE OF 38.17 FEET; THENCE NORTH 22°48'14" WEST A DISTANCE OF 8.09 FEET; THENCE NORTH 12°42'43" WEST A DISTANCE OF 15.16 FEET; THENCE NORTH 05°08'11" WEST A DISTANCE OF 15.57 FEET; THENCE NORTH 04°38'24" EAST A DISTANCE OF 12.97 FEET; THENCE NORTH 09°06'10" EAST A DISTANCE OF 14.90 FEET; THENCE NORTH 23°04'32" EAST A DISTANCE OF 26.26 FEET; THENCE NORTH 30°50'54" EAST A DISTANCE OF 167.76 FEET; THENCE NORTH 14°52'59" EAST A DISTANCE OF 114.42 FEET; THENCE NORTH 15°29'43" EAST A DISTANCE OF 125.33 FEET; THENCE NORTH 22°53'57" EAST A DISTANCE OF 17.47 FEET; THENCE NORTH 33°32'27" EAST A DISTANCE OF 15.92 FEET; THENCE NORTH 43°03'23" EAST A DISTANCE OF 144.50 FEET; THENCE NORTH 59°00'09" EAST A DISTANCE OF 102.52 FEET; THENCE NORTH 54°29'38" EAST A DISTANCE OF 113.80 FEET; THENCE NORTH 53°32'02" EAST A DISTANCE OF 128.36 FEET; THENCE NORTH 58°18'34" EAST A DISTANCE OF 116.60 FEET; THENCE NORTH 64°19'12" EAST A DISTANCE OF 19.20 FEET; THENCE NORTH 76°02'34" EAST A DISTANCE OF 144.35 FEET; THENCE NORTH 56°28'23" EAST A DISTANCE OF 90.99 FEET; THENCE NORTH 67°43'47" EAST A DISTANCE OF 102.52 FEET; THENCE NORTH 76°38'07" EAST A DISTANCE OF 17.20 FEET; THENCE NORTH 83°53'34" EAST A DISTANCE OF 60.37 FEET; THENCE NORTH 75°57'50" EAST A DISTANCE OF 116.05 FEET; THENCE NORTH 53°44'46" EAST A DISTANCE OF 96.64 FEET; THENCE NORTH 39°48'20" EAST A DISTANCE OF 144.30 FEET; THENCE NORTH 33°41'24" EAST A DISTANCE OF 194.03 FEET; THENCE NORTH 33°29'29" EAST A DISTANCE OF 9.16 FEET; THENCE NORTH 44°30'56" EAST A DISTANCE OF 8.41 FEET; THENCE NORTH 43°41'37" EAST A DISTANCE OF 239.55 FEET; THENCE NORTH 52°11'28" EAST A DISTANCE OF 125.46 FEET; THENCE NORTH 49°45'49" EAST A DISTANCE OF 111.67 FEET; THENCE NORTH 44°48'37" EAST A DISTANCE OF 194.05 FEET; THENCE NORTH 52°03'02" EAST A DISTANCE OF 18.28 FEET; THENCE NORTH 62°49'44" EAST A DISTANCE OF 18.43 FEET; THENCE NORTH 71°39'14" EAST A DISTANCE OF 114.73 FEET; THENCE NORTH 69°46'31" EAST A DISTANCE OF 135.06 FEET; THENCE NORTH 65°52'21" EAST A DISTANCE OF 136.73 FEET; THENCE NORTH 73°19'58" EAST A DISTANCE OF 147.39 FEET; THENCE NORTH 66°41'00" EAST A DISTANCE OF 104.89 FEET; THENCE NORTH 72°27'27" EAST A DISTANCE OF 147.20 FEET; THENCE NORTH 80°03'33" EAST A DISTANCE OF 17.93 FEET; THENCE SOUTH 89°41'12" EAST A DISTANCE OF 42.35 FEET; THENCE NORTH 73°18'03" EAST A DISTANCE OF 104.45 FEET; THENCE NORTH 61°41'57" EAST A DISTANCE OF 74.98 FEET; THENCE NORTH 38°34'49" EAST A DISTANCE OF 132.48 FEET; THENCE NORTH 44°44'27" EAST A DISTANCE OF 182.17 FEET; THENCE NORTH 49°23'55" EAST A DISTANCE OF 80.40 FEET; THENCE NORTH 67°34'27" EAST A DISTANCE OF 99.06 FEET; THENCE NORTH 82°52'30" EAST A DISTANCE OF 128.90 FEET; THENCE NORTH 69°06'08" EAST A DISTANCE OF 171.14 FEET; THENCE NORTH 71°58'49" EAST A DISTANCE OF 126.86 FEET; THENCE NORTH 55°38'44" EAST A DISTANCE OF 139.09 FEET; THENCE NORTH 58°47'58" EAST A DISTANCE OF 85.80 FEET; THENCE



NORTH 66°43'05" EAST A DISTANCE OF 177.43 FEET; THENCE NORTH 69°03'56" EAST A DISTANCE OF 212.23 FEET; THENCE NORTH 53°36'56" EAST A DISTANCE OF 34.30 FEET; THENCE NORTH 43°34'47" EAST A DISTANCE OF 124.40 FEET; THENCE NORTH 37°56'15" EAST A DISTANCE OF 234.05 FEET; THENCE NORTH 57°26'00" EAST A DISTANCE OF 267.32 FEET; THENCE NORTH 57°12'02" EAST A DISTANCE OF 155.62 FEET; THENCE NORTH 48°30'43" EAST A DISTANCE OF 285.22 FEET; THENCE NORTH 57°55'34" EAST A DISTANCE OF 123.17 FEET; THENCE NORTH 45°00'00" EAST A DISTANCE OF 24.55 FEET; THENCE NORTH 72°07'17" EAST A DISTANCE OF 165.42 FEET; THENCE NORTH 79°52'31" EAST A DISTANCE OF 144.45 FEET; THENCE NORTH 86°11'09" EAST A DISTANCE OF 76.35 FEET; THENCE NORTH 70°12'04" EAST A DISTANCE OF 134.94 FEET; THENCE NORTH 57°31'44" EAST A DISTANCE OF 132.43 FEET; THENCE NORTH 50°31'39" EAST A DISTANCE OF 111.84 FEET; THENCE NORTH 51°20'25" EAST A DISTANCE OF 97.55 FEET; THENCE NORTH 55°37'11" EAST A DISTANCE OF 116.91 FEET; THENCE NORTH 73°18'03" EAST A DISTANCE OF 106.04 FEET; THENCE NORTH 71°33'54" EAST A DISTANCE OF 128.48 FEET; THENCE NORTH 65°46'20" EAST A DISTANCE OF 111.38 FEET; THENCE NORTH 79°02'45" EAST A DISTANCE OF 160.35 FEET; THENCE NORTH 71°33'54" EAST A DISTANCE OF 144.53 FEET; THENCE NORTH 56°18'36" EAST A DISTANCE OF 164.79 FEET; THENCE NORTH 55°00'29" EAST A DISTANCE OF 185.97 FEET; THENCE NORTH 64°05'37" EAST A DISTANCE OF 197.60 FEET; THENCE NORTH 72°53'50" EAST A DISTANCE OF 138.15 FEET; THENCE NORTH 79°22'49" EAST A DISTANCE OF 82.67 FEET; THENCE SOUTH 83°53'04" EAST A DISTANCE OF 98.84 FEET; THENCE NORTH 29°54'15" EAST A DISTANCE OF 115.56 FEET; THENCE NORTH 38°31'09" EAST A DISTANCE OF 13.80 FEET; THENCE NORTH 45°34'40" EAST A DISTANCE OF 12.88 FEET; THENCE NORTH 53°56'39" EAST A DISTANCE OF 16.09 FEET; THENCE NORTH 61°09'56" EAST A DISTANCE OF 99.12 FEET; THENCE NORTH 70°21'51" EAST A DISTANCE OF 115.52 FEET; THENCE NORTH 76°45'54" EAST A DISTANCE OF 17.78 FEET; THENCE NORTH 87°23'26" EAST A DISTANCE OF 13.30 FEET; THENCE SOUTH 86°52'34" EAST A DISTANCE OF 15.30 FEET; THENCE SOUTH 75°59'44" EAST A DISTANCE OF 98.09 FEET; THENCE SOUTH 69°19'53" EAST A DISTANCE OF 113.28 FEET; THENCE SOUTH 58°14'50" EAST A DISTANCE OF 125.94 FEET; THENCE SOUTH 46°22'12" EAST A DISTANCE OF 19.43 FEET; THENCE SOUTH 38°38'16" EAST A DISTANCE OF 146.40 FEET; THENCE SOUTH 28°10'27" EAST A DISTANCE OF 105.87 FEET; THENCE SOUTH 34°41'43" EAST A DISTANCE OF 97.02 FEET; THENCE SOUTH 42°16'25" EAST A DISTANCE OF 86.57 FEET; THENCE SOUTH 53°07'48" EAST A DISTANCE OF 74.45 FEET; THENCE SOUTH 75°26'31" EAST A DISTANCE OF 146.97 FEET; THENCE SOUTH 73°13'13" EAST A DISTANCE OF 130.78 FEET; THENCE SOUTH 90°00'00" EAST A DISTANCE OF 90.01 FEET; THENCE NORTH 75°27'56" EAST A DISTANCE OF 165.50 FEET; THENCE NORTH 59°02'10" EAST A DISTANCE OF 181.20 FEET; THENCE NORTH 52°22'13" EAST A DISTANCE OF 222.76 FEET; THENCE NORTH 56°58'33" EAST A DISTANCE OF 9.22 FEET; THENCE NORTH 62°00'27" EAST A DISTANCE OF 8.09 FEET; THENCE NORTH 63°26'06" EAST A DISTANCE OF 210.73 FEET; THENCE NORTH 57°05'41" EAST A DISTANCE OF 113.63 FEET; THENCE NORTH 33°31'35" EAST A DISTANCE OF 181.03 FEET; THENCE NORTH 37°19'25" EAST A DISTANCE OF 227.23 FEET; THENCE NORTH 40°28'14" EAST A DISTANCE OF 181.97 FEET; THENCE NORTH 41°54'48" EAST A DISTANCE OF 193.48 FEET; THENCE NORTH 50°52'29" EAST A DISTANCE OF 16.46 FEET; THENCE NORTH 56°20'17" EAST A DISTANCE OF 226.81 FEET; THENCE NORTH 59°40'34" EAST A DISTANCE OF 12.03 FEET; THENCE NORTH 63°26'58" EAST A DISTANCE OF 201.06 FEET; THENCE NORTH 67°02'24" EAST A DISTANCE OF 13.21 FEET; THENCE NORTH 74°43'13" EAST A DISTANCE OF 10.12 FEET; THENCE NORTH 80°44'23" EAST A DISTANCE OF 9.54 FEET; THENCE NORTH 82°24'19" EAST A DISTANCE OF 208.81 FEET; THENCE NORTH 82°04'25" EAST A DISTANCE OF 251.62 FEET; THENCE NORTH 85°09'16" EAST A DISTANCE OF 10.21 FEET; THENCE NORTH 88°26'32" EAST A DISTANCE OF 248.82 FEET; THENCE NORTH 88°29'18" EAST A DISTANCE OF 0.28 FEET; THENCE NORTH 88°33'39" EAST A DISTANCE OF 279.53 FEET; THENCE SOUTH 87°54'49" EAST A DISTANCE OF 6.10 FEET; THENCE SOUTH 84°17'48" EAST A DISTANCE OF 215.27 FEET; THENCE SOUTH 81°34'24" EAST A DISTANCE OF 194.43 FEET; THENCE SOUTH 67°57'18" EAST A DISTANCE OF 199.28 FEET; THENCE SOUTH 63°55'48" EAST A DISTANCE OF 13.16 FEET; THENCE SOUTH 56°16'37" EAST A DISTANCE OF 155.18 FEET; THENCE SOUTH 57°05'41" EAST A DISTANCE OF 133.66 FEET; THENCE SOUTH 63°26'06" EAST A DISTANCE OF



114.84 FEET; THENCE SOUTH 84°33'35" EAST A DISTANCE OF 99.55 FEET; THENCE NORTH 64°39'14" EAST A DISTANCE OF 113.13 FEET; THENCE NORTH 59°24'13" EAST A DISTANCE OF 172.96 FEET; THENCE NORTH 61°23'55" EAST A DISTANCE OF 168.35 FEET; THENCE NORTH 53°04'45" EAST A DISTANCE OF 200.30 FEET; THENCE NORTH 56°19'53" EAST A DISTANCE OF 102.86 FEET; THENCE NORTH 89°00'50" EAST A DISTANCE OF 259.48 FEET; THENCE SOUTH 07°51'00" EAST A DISTANCE OF 11.00 FEET; THENCE SOUTH 00°22'02" EAST A DISTANCE OF 13.25 FEET; THENCE SOUTH 07°41'08" WEST A DISTANCE OF 13.36 FEET; THENCE SOUTH 15°20'37" WEST A DISTANCE OF 13.02 FEET; THENCE SOUTH 22°37'50" WEST A DISTANCE OF 13.25 FEET; THENCE SOUTH 30°34'14" WEST A DISTANCE OF 12.98 FEET; THENCE SOUTH 37°46'04" WEST A DISTANCE OF 13.23 FEET; THENCE SOUTH 44°07'51" WEST A DISTANCE OF 12.88 FEET; THENCE SOUTH 54°32'15" WEST A DISTANCE OF 13.08 FEET; THENCE SOUTH 56°18'38" WEST A DISTANCE OF 221.49 FEET; THENCE SOUTH 53°04'38" WEST A DISTANCE OF 208.30 FEET; THENCE SOUTH 58°54'44" WEST A DISTANCE OF 10.62 FEET; THENCE SOUTH 61°26'35" WEST A DISTANCE OF 171.41 FEET; THENCE SOUTH 59°22'49" WEST A DISTANCE OF 178.87 FEET; THENCE SOUTH 64°35'57" WEST A DISTANCE OF 155.00 FEET; THENCE SOUTH 71°13'35" WEST A DISTANCE OF 20.33 FEET; THENCE SOUTH 86°18'38" WEST A DISTANCE OF 22.14 FEET; THENCE NORTH 84°30'34" WEST A DISTANCE OF 161.85 FEET; THENCE NORTH 73°09'30" WEST A DISTANCE OF 19.90 FEET; THENCE NORTH 63°24'54" WEST A DISTANCE OF 153.17 FEET; THENCE NORTH 57°02'19" WEST A DISTANCE OF 145.63 FEET; THENCE NORTH 56°17'57" WEST A DISTANCE OF 139.52 FEET; THENCE NORTH 68°11'55" WEST A DISTANCE OF 164.16 FEET; THENCE NORTH 81°15'14" WEST A DISTANCE OF 167.64 FEET; THENCE NORTH 84°17'22" WEST A DISTANCE OF 199.39 FEET; THENCE SOUTH 88°34'04" WEST A DISTANCE OF 270.04 FEET; THENCE SOUTH 88°24'32" WEST A DISTANCE OF 243.14 FEET; THENCE SOUTH 82°05'32" WEST A DISTANCE OF 245.68 FEET; THENCE SOUTH 82°24'21" WEST A DISTANCE OF 192.81 FEET; THENCE SOUTH 63°26'06" WEST A DISTANCE OF 177.88 FEET; THENCE SOUTH 56°18'36" WEST A DISTANCE OF 205.38 FEET; THENCE SOUTH 41°59'14" WEST A DISTANCE OF 171.90 FEET; THENCE SOUTH 40°21'52" WEST A DISTANCE OF 177.19 FEET; THENCE SOUTH 37°14'05" WEST A DISTANCE OF 211.10 FEET; THENCE SOUTH 33°39'37" WEST A DISTANCE OF 196.24 FEET; THENCE SOUTH 35°56'52" WEST A DISTANCE OF 13.18 FEET; THENCE SOUTH 46°27'24" WEST A DISTANCE OF 21.22 FEET; THENCE SOUTH 57°17'02" WEST A DISTANCE OF 152.78 FEET; THENCE SOUTH 63°28'27" WEST A DISTANCE OF 211.39 FEET; THENCE SOUTH 52°24'35" WEST A DISTANCE OF 217.97 FEET; THENCE SOUTH 54°33'53" WEST A DISTANCE OF 6.61 FEET; THENCE SOUTH 58°59'08" WEST A DISTANCE OF 207.28 FEET; THENCE SOUTH 63°53'03" WEST A DISTANCE OF 12.90 FEET; THENCE SOUTH 71°10'42" WEST A DISTANCE OF 10.93 FEET; THENCE SOUTH 75°25'46" WEST A DISTANCE OF 195.52 FEET; THENCE SOUTH 78°36'50" WEST A DISTANCE OF 15.52 FEET; THENCE SOUTH 89°57'32" WEST A DISTANCE OF 131.22 FEET; THENCE NORTH 84°50'09" WEST A DISTANCE OF 15.47 FEET; THENCE NORTH 73°16'32" WEST A DISTANCE OF 152.51 FEET; THENCE NORTH 75°25'34" WEST A DISTANCE OF 168.55 FEET; THENCE NORTH 68°29'00" WEST A DISTANCE OF 14.62 FEET; THENCE NORTH 58°49'49" WEST A DISTANCE OF 13.20 FEET; THENCE NORTH 53°09'21" WEST A DISTANCE OF 120.78 FEET; THENCE NORTH 41°57'52" WEST A DISTANCE OF 117.81 FEET; THENCE NORTH 34°50'24" WEST A DISTANCE OF 117.21 FEET; THENCE NORTH 28°07'59" WEST A DISTANCE OF 101.29 FEET; THENCE NORTH 38°39'35" WEST A DISTANCE OF 106.24 FEET; THENCE NORTH 58°23'33" WEST A DISTANCE OF 78.80 FEET; THENCE NORTH 68°57'45" WEST A DISTANCE OF 80.85 FEET; THENCE NORTH 75°57'50" WEST A DISTANCE OF 49.05 FEET; THENCE SOUTH 70°20'46" WEST A DISTANCE OF 64.58 FEET; THENCE SOUTH 61°23'22" WEST A DISTANCE OF 50.87 FEET; THENCE SOUTH 30°11'06" WEST A DISTANCE OF 168.01 FEET; THENCE SOUTH 35°51'48" WEST A DISTANCE OF 13.64 FEET; THENCE SOUTH 44°56'58" WEST A DISTANCE OF 119.22 FEET; THENCE SOUTH 50°43'44" WEST A DISTANCE OF 95.82 FEET; THENCE SOUTH 40°35'23" WEST A DISTANCE OF 120.86 FEET; THENCE SOUTH 42°56'08" WEST A DISTANCE OF 157.14 FEET; THENCE SOUTH 58°05'31" WEST A DISTANCE OF 149.83 FEET; THENCE SOUTH 66°21'44" WEST A DISTANCE OF 20.08 FEET; THENCE SOUTH 78°45'48" WEST A DISTANCE OF 125.21 FEET; THENCE NORTH 89°59'36" WEST A DISTANCE OF 157.38 FEET; THENCE NORTH 86°24'08" WEST A DISTANCE OF 114.09 FEET; THENCE NORTH 86°59'14" WEST A DISTANCE OF 110.60 FEET; THENCE SOUTH



70°01'01" WEST A DISTANCE OF 47.34 FEET; THENCE SOUTH 54°40'44" WEST A DISTANCE OF 178.12 FEET; THENCE SOUTH 41°59'14" WEST A DISTANCE OF 69.65 FEET; THENCE SOUTH 27°46'36" WEST A DISTANCE OF 126.11 FEET; THENCE SOUTH 34°47'11" WEST A DISTANCE OF 19.61 FEET; THENCE SOUTH 49°52'34" WEST A DISTANCE OF 21.96 FEET; THENCE SOUTH 58°38'49" WEST A DISTANCE OF 159.45 FEET; THENCE SOUTH 67°04'49" WEST A DISTANCE OF 179.37 FEET; THENCE SOUTH 40°17'06" WEST A DISTANCE OF 46.77 FEET; THENCE SOUTH 49°03'48" WEST A DISTANCE OF 39.59 FEET; THENCE SOUTH 85°14'11" WEST A DISTANCE OF 44.40 FEET; THENCE SOUTH 74°28'33" WEST A DISTANCE OF 94.87 FEET; THENCE SOUTH 68°11'55" WEST A DISTANCE OF 82.04 FEET; THENCE SOUTH 56°18'36" WEST A DISTANCE OF 54.93 FEET; THENCE SOUTH 73°36'38" WEST A DISTANCE OF 89.99 FEET; THENCE SOUTH 63°26'06" WEST A DISTANCE OF 90.85 FEET; THENCE SOUTH 53°07'48" WEST A DISTANCE OF 50.78 FEET; THENCE SOUTH 61°23'22" WEST A DISTANCE OF 63.63 FEET; THENCE SOUTH 22°12'13" WEST A DISTANCE OF 120.85 FEET; THENCE SOUTH 64°53'11" WEST A DISTANCE OF 87.48 FEET; THENCE SOUTH 76°05'28" WEST A DISTANCE OF 182.57 FEET; THENCE SOUTH 81°36'36" WEST A DISTANCE OF 120.01 FEET; THENCE SOUTH 53°58'21" WEST A DISTANCE OF 57.45 FEET; THENCE SOUTH 40°13'30" WEST A DISTANCE OF 107.64 FEET; THENCE SOUTH 41°05'46" WEST A DISTANCE OF 166.63 FEET; THENCE SOUTH 53°30'44" WEST A DISTANCE OF 119.76 FEET; THENCE SOUTH 60°24'02" WEST A DISTANCE OF 14.47 FEET; THENCE SOUTH 66°53'45" WEST A DISTANCE OF 105.28 FEET; THENCE SOUTH 62°10'21" WEST A DISTANCE OF 147.42 FEET; THENCE SOUTH 66°49'16" WEST A DISTANCE OF 305.60 FEET; THENCE SOUTH 49°20'05" WEST A DISTANCE OF 116.36 FEET; THENCE SOUTH 64°00'42" WEST A DISTANCE OF 123.99 FEET; THENCE SOUTH 72°33'10" EAST A DISTANCE OF 24.47 FEET; THENCE SOUTH 29°14'56" EAST A DISTANCE OF 83.29 FEET; THENCE SOUTH 56°36'05" WEST A DISTANCE OF 158.43 FEET; THENCE NORTH 58°29'45" WEST A DISTANCE OF 105.69 FEET; THENCE SOUTH 89°11'14" WEST A DISTANCE OF 106.87 FEET; THENCE SOUTH 58°34'14" WEST A DISTANCE OF 14.35 FEET; THENCE NORTH 75°10'25" WEST A DISTANCE OF 64.51 FEET; THENCE SOUTH 66°48'05" WEST A DISTANCE OF 77.35 FEET; THENCE SOUTH 54°23'28" WEST A DISTANCE OF 62.93 FEET; THENCE SOUTH 68°28'40" WEST A DISTANCE OF 156.90 FEET; THENCE SOUTH 66°59'01" WEST A DISTANCE OF 83.78 FEET; THENCE SOUTH 57°15'53" WEST A DISTANCE OF 84.52 FEET; THENCE SOUTH 19°39'14" WEST A DISTANCE OF 36.52 FEET; THENCE NORTH 70°42'36" EAST A DISTANCE OF 0.29 FEET; THENCE SOUTH 28°41'10" WEST A DISTANCE OF 34.49 FEET; THENCE SOUTH 49°34'26" WEST A DISTANCE OF 103.10 FEET; THENCE SOUTH 58°59'25" WEST A DISTANCE OF 310.34 FEET; THENCE SOUTH 65°09'27" WEST A DISTANCE OF 345.96 FEET; THENCE SOUTH 57°12'02" WEST A DISTANCE OF 77.81 FEET; THENCE SOUTH 70°49'16" WEST A DISTANCE OF 35.39 FEET; THENCE SOUTH 43°51'43" WEST A DISTANCE OF 155.22 FEET; THENCE NORTH 65°51'16" WEST A DISTANCE OF 4.74 FEET; THENCE SOUTH 46°38'12" WEST A DISTANCE OF 57.51 FEET; THENCE SOUTH 56°18'36" WEST A DISTANCE OF 146.48 FEET; THENCE SOUTH 57°15'53" WEST A DISTANCE OF 253.57 FEET; THENCE SOUTH 58°06'12" WEST A DISTANCE OF 184.21 FEET; THENCE SOUTH 37°56'54" WEST A DISTANCE OF 123.60 FEET; THENCE SOUTH 41°39'41" WEST A DISTANCE OF 171.75 FEET; THENCE SOUTH 43°27'59" WEST A DISTANCE OF 174.53 FEET; THENCE SOUTH 34°07'08" WEST A DISTANCE OF 159.78 FEET; THENCE SOUTH 25°56'35" WEST A DISTANCE OF 172.24 FEET; THENCE SOUTH 31°32'00" WEST A DISTANCE OF 110.65 FEET; THENCE SOUTH 28°51'48" WEST A DISTANCE OF 102.63 FEET; THENCE SOUTH 26°56'26" WEST A DISTANCE OF 109.80 FEET; THENCE SOUTH 17°24'01" WEST A DISTANCE OF 108.28 FEET; THENCE SOUTH 13°55'00" WEST A DISTANCE OF 103.98 FEET; THENCE SOUTH 02°00'39" EAST A DISTANCE OF 98.90 FEET; THENCE SOUTH 08°45'03" EAST A DISTANCE OF 120.19 FEET; THENCE SOUTH 00°01'57" WEST A DISTANCE OF 133.77 FEET; THENCE SOUTH 08°19'08" WEST A DISTANCE OF 16.61 FEET; THENCE SOUTH 15°57'16" WEST A DISTANCE OF 127.66 FEET; THENCE SOUTH 23°48'53" WEST A DISTANCE OF 20.13 FEET; THENCE SOUTH 34°58'56" WEST A DISTANCE OF 47.33 FEET; THENCE SOUTH 47°43'49" WEST A DISTANCE OF 94.36 FEET; THENCE SOUTH 37°33'41" WEST A DISTANCE OF 95.86 FEET; THENCE SOUTH 21°10'46" WEST A DISTANCE OF 107.57 FEET; THENCE SOUTH 15°34'54" WEST A DISTANCE OF 106.25 FEET; THENCE SOUTH 13°58'51" WEST A DISTANCE OF 120.41 FEET; THENCE SOUTH 15°02'50" WEST A DISTANCE OF 134.79 FEET; THENCE SOUTH 15°48'10" WEST A DISTANCE OF 115.45



FEET; THENCE SOUTH 16°24'45" WEST A DISTANCE OF 115.81 FEET; THENCE SOUTH 23°37'33" WEST A DISTANCE OF 133.01 FEET; THENCE SOUTH 33°14'23" WEST A DISTANCE OF 120.18 FEET; THENCE SOUTH 19°36'32" WEST A DISTANCE OF 98.31 FEET; THENCE SOUTH 08°55'12" WEST A DISTANCE OF 120.03 FEET; THENCE SOUTH 10°38'16" WEST A DISTANCE OF 129.49 FEET; THENCE SOUTH 17°26'38" WEST A DISTANCE OF 73.99 FEET; THENCE SOUTH 01°36'35" WEST A DISTANCE OF 17.77 FEET; THENCE SOUTH 10°54'54" WEST A DISTANCE OF 14.42 FEET; THENCE SOUTH 17°44'10" WEST A DISTANCE OF 13.61 FEET; THENCE SOUTH 26°41'22" WEST A DISTANCE OF 12.73 FEET; THENCE SOUTH 34°15'48" WEST A DISTANCE OF 13.39 FEET; THENCE SOUTH 41°33'17" WEST A DISTANCE OF 13.02 FEET; THENCE SOUTH 48°01'42" WEST A DISTANCE OF 13.41 FEET; THENCE SOUTH 56°31'40" WEST A DISTANCE OF 12.95 FEET; THENCE SOUTH 64°46'17" WEST A DISTANCE OF 12.86 FEET; THENCE SOUTH 72°00'52" WEST A DISTANCE OF 13.35 FEET; THENCE SOUTH 79°06'47" WEST A DISTANCE OF 13.40 FEET; THENCE SOUTH 86°10'19" WEST A DISTANCE OF 12.94 FEET; THENCE NORTH 86°11'17" WEST A DISTANCE OF 13.18 FEET; THENCE NORTH 79°09'18" WEST A DISTANCE OF 13.33 FEET; THENCE NORTH 71°05'54" WEST A DISTANCE OF 12.83 FEET; THENCE NORTH 63°01'42" WEST A DISTANCE OF 13.11 FEET; THENCE NORTH 56°01'45" WEST A DISTANCE OF 13.18 FEET; THENCE NORTH 48°41'54" WEST A DISTANCE OF 10.45 FEET; THENCE NORTH 42°38'25" WEST A DISTANCE OF 8.45 FEET TO THE **POINT OF BEGINNING**.


CONTAINING 154.89 ACRES, MORE OR LESS.

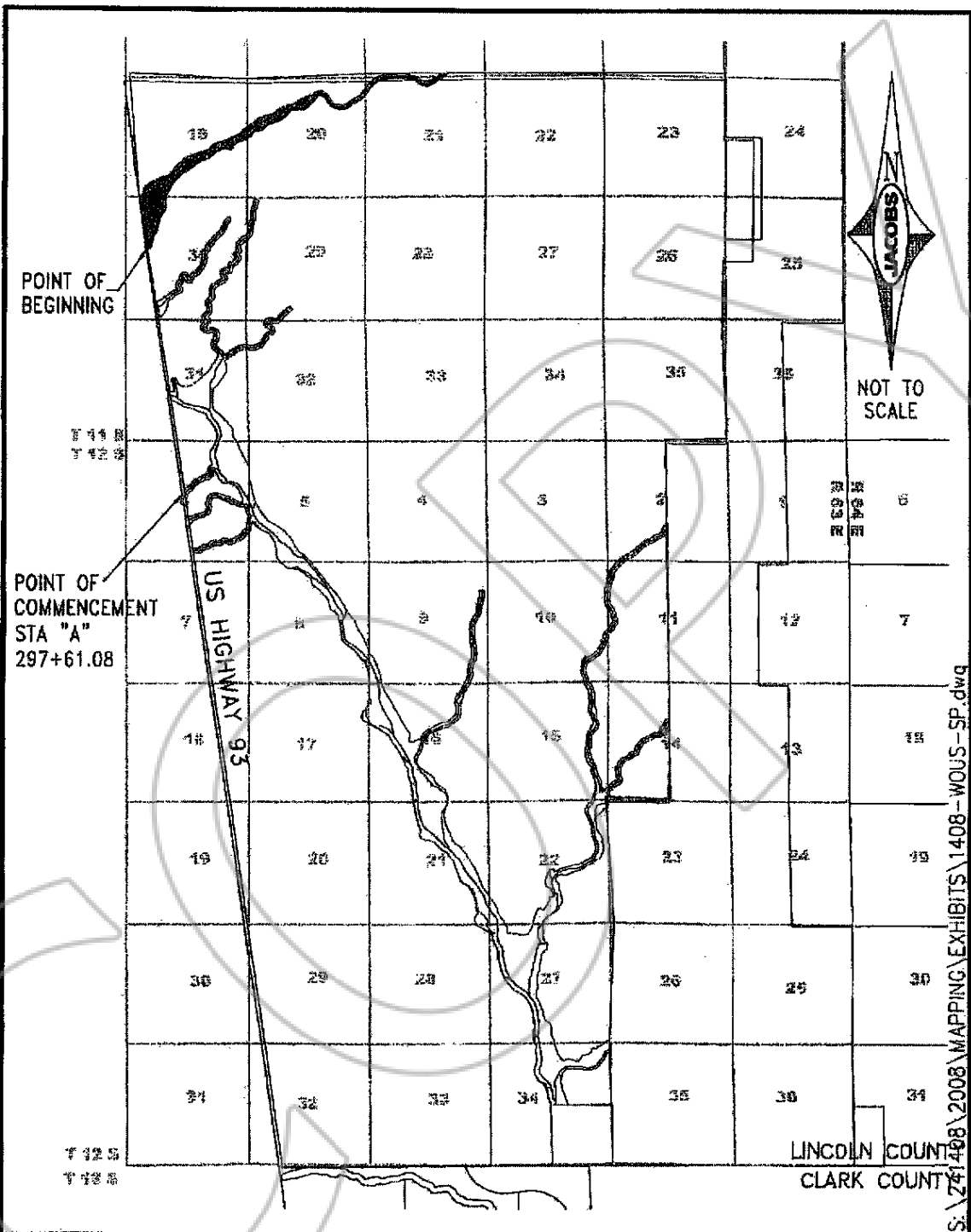
THE INTENT OF THIS LEGAL DESCRIPTION IS TO PLACE A BOUNDARY SURROUNDING A WATERS OF THE UNITED STATES AREA AS DELINEATED BY DR. TERRY HUFFMAN IN PERMIT NUMBER SPK-2007-327-SG, ISSUED BY THE U.S. ARMY ENGINEER DISTRICT, SACRAMENTO OFFICE, TO COYOTE SPRINGS INVESTMENT, LLC.

ATTACHED HERETO IS AN EXHIBIT LABELED "EXHIBIT B" AND BY THIS REFERENCE MADE A PART THEREOF.

THIS LEGAL DESCRIPTION IS NOT BASED ON A SURVEY AND FIELD CONDITIONS MAY VARY.

CRAIG D. WILSON, PLS 15392
JACOBS
 7160 BERMUDA ROAD, SUITE 200
 LAS VEGAS, NEVADA 89119





S:\241408\MAPPING\EXHIBITS\1408-WOUS-SP.dwg

EXHIBIT B
BUFFER AREA #3

JOB NO:	241408
DATE:	02/18/2009
DRAWN BY:	EO
CHECKED BY:	CW

JACOBS
7160 Bermuda Rd Ste 200
Las Vegas, Nevada 89119
(702) 938-5400



Exhibit B

Legal Description of Project Development Area

Current Fee Land:

All that certain real property situate in the County of Lincoln, State of Nevada, described as follows:

Township 11 South, Range 63 East, M.D.M. (Lincoln County):

- Section 13, S½;
- Section 19, that portion lying easterly of the westerly boundary of the transmission corridor, that boundary being ½ mile easterly of the centerline of U.S. Highway 93;
- Section 20, all;
- Section 21, all;
- Section 22, all;
- Section 23, all;
- Section 24, all;
- Section 25, all;
- Section 26, all;
- Section 27, all;
- Section 28, all;
- Section 29, all;
- Section 30, that portion lying easterly of the westerly boundary of the transmission corridor, that boundary being ½ mile easterly of the centerline of U.S. Highway 93;
- Section 31, that portion lying easterly of the westerly boundary of the transmission corridor, that boundary being ½ mile easterly of the centerline of U.S. Highway 93;
- Section 32, all;
- Section 33, all;
- Section 34, all;
- Section 35, all; and
- Section 36, W¼.

Township 12 South, Range 63 East, M.D.M. (Lincoln County):

- Section 1, Lots Three (3), Four (4), South Half (S½) of the Northwest Quarter (NW¼) and the Southwest Quarter (SW¼);
- Section 2, Lots One (1) thru Four (4), South Half (S½) of the North Half (N½) and the South Half (S½);
- Section 3, Lots One (1) thru Four (4), South Half (S½) of the North Half (N½) and the South Half (S½);
- Section 6, that portion lying between the Centerline of U.S. Highway 93 and the Western boundary of the transmission corridor, that boundary being ½ mile Easterly of the Centerline of U.S. Highway 93, excluding that portion of the North Half (N½) of the North Half (N¼) lying between the Centerline of U.S. Highway 93 and the Western boundary of the transmission corridor; and that portion lying Easterly of the Western boundary of the transmission corridor, that boundary being ½ mile Easterly of the Centerline of U.S. Highway 93;



Sections 7, 18, 19, 29, 30, 32 all lying Easterly of the Centerline of U.S. Highway 93;
Sections 5, 9, 16, 21, 28, 33, that portion lying Westerly of the Eastern boundary of the transmission corridor, that boundary being 1 1/2 miles from the Centerline of U.S. Highway 93.

Section 8, all;

Section 10, all;

Section 11, all;

Section 12, West Half (W 1/2) of the West Half (W 1/2);

Section 13, West Half (W 1/2) of the West Half (W 1/2);

Section 14, all;

Section 17, all;

Section 20, all;

Section 23, North Half (N 1/2) and the Southeast Quarter (SE 1/4);

Section 24, West Half (W 1/2) of the West Half (W 1/2);

Section 25, West Half (W 1/2);

Section 26, East Half (E 1/2);

Section 36, all;

Current Leased Land:

All that certain real property situate in the County of Lincoln, State of Nevada, described as follows:

Township 11 South, Range 63 East, M.D.M. (Lincoln County, Nevada):

Section 19, all that portion lying easterly of the centerline of U.S. Highway 93 and the western boundary of the transmission corridor, that boundary being 1/2 mile easterly from the centerline of U.S. Highway 93;

Section 30, all that portion lying easterly of the centerline of U.S. Highway 93 and the western boundary of the transmission corridor, that boundary being 1/2 mile easterly from the centerline of U.S. Highway 93; and

Section 31, all that portion lying easterly of the centerline of U.S. Highway 93 and the western boundary of the transmission corridor, that boundary being 1/2 mile easterly from the centerline of U.S. Highway 93;

Township 12 South, Range 63 East (Lincoln County, Nevada):

Section 4, all;

Section 5, all that portion lying easterly of the centerline of the eastern boundary of the transmission corridor, that boundary being 1 1/2 mile easterly from the centerline of U.S. Highway 93;

Section 9, all that portion lying easterly of the centerline of the eastern boundary of the transmission corridor, that boundary being 1 1/2 mile easterly from the centerline of U.S. Highway 93;



Section 15, all;

Section 16, all that portion lying easterly of the centerline of the eastern boundary of the transmission corridor, that boundary being 1½ mile easterly from the centerline of U.S. Highway 93;

Section 21, all that portion lying easterly of the centerline of the eastern boundary of the transmission corridor, that boundary being 1½ mile easterly from the centerline of U.S. Highway 93;

Section 22, all;

Section 23, Southwest Quarter (SW 1/4);

Section 26, West Half (W ½);

Section 27, all;

Section 28, all that portion lying easterly of the centerline of the eastern boundary of the transmission corridor, that boundary being 1½ mile easterly from the centerline of U.S. Highway 93;


Section 33, all that portion lying easterly of the centerline of the eastern boundary of the transmission corridor, that boundary being 1½ mile easterly from the centerline of U.S. Highway 93;

Section 34, all;

Section 35, all.



Exhibit C
Copy of 404 Permit



**DEPARTMENT OF THE ARMY**

U.S. ARMY ENGINEER DISTRICT, SACRAMENTO
CORPS OF ENGINEERS
 1325 J STREET
 SACRAMENTO CA 95814-2922

REPLY TO
 ATTENTION OF

DEPARTMENT OF THE ARMY PERMIT

Permittee: Coyote Springs Investment, LLC (CSI)
 Attn: Mr. Terry Reynolds
 6600 North Wingfield Springs Parkway
 Sparks, NV 89436-8605

Permit Number: SPK-2007-327-SG

Issuing Office: U.S. Army Engineer District, Sacramento
 Corps of Engineers
 1325 "J" Street
 Sacramento, California 95814-2922

NOTE: The term "you" and its derivatives, as used in this permit, means the permittee or any future transferee. The term "this office" refers to the appropriate district or division office of the Corps of Engineers having jurisdiction over the permitted activity or the appropriate official of that office acting under the authority of the commanding officer.

You are authorized to perform work in accordance with the terms and conditions specified below. A notice of appeal options is enclosed.

Project Description:

To build a new town development referred to as Coyote Springs Development in Lincoln County, Nevada (LC Development). The LC Development Project includes residential housing; mixed-use urban villages; public buildings and other public facilities; commercial and light industrial development; recreational components; and hotels, resorts, and casinos on 21,454 acres within the 29,002-acre property. The project will occur in eight phases over a 40-year period and will accommodate approximately 275,000 people at full build-out. Anticipated development is estimated at 6,000 acres in Phase 1 (years 2 – 9); 6,000 acres in Phase 2 (years 10 – 18); 6,000 acres in Phase 3 (years 19 – 27); and 3,500 acres in Phase 4 (years 27 – 40). The development will directly impact 33.9 acres of waters of the United States (desert dry washes tributary to Pahranaagat Wash) with the discharge of dredged and fill material to construct drainage alterations and improvements to meet local flood control standards and to facilitate the Coyote Springs LC Development Project.

[NOTE: This project is the subject of a completed Record of Decision issued by the U.S. Fish and Wildlife Service (USFWS) in July 2008 with the Bureau of Land Management and the U.S. Army Corps of Engineers as cooperating agencies. This process includes the CSI Environmental Impact Statement (EIS), the CSI Planned Development Project Multiple-Species Habitat Conservation Plan (MSHCP), the CSI MSHCP Implementing Agreement, the CSI Planned Development Project Addendum to the EIS and MSHCP, and the USFWS's Intra-Service Biological Opinion.]

All work is to be completed in accordance with the attached figures, MOAs and approved final mitigation plan.

Project Location:

The project site is located at the south end of Lincoln County, Nevada within Sections 13 and 19-36, T11S, R63E; Sections 1-36, T12S, R63E; Sections 24, 25, and 36, T11S, R62E; and Section 36, T12S, R64E. The project is within the Coyote Springs Valley approximately one hour's drive north from the City of Las Vegas. The 29,000-acre property is bordered on the west by U.S. Highway 93 (including a BLM Utility Corridor on the west side of US 93 which is a

component of the project), the north by the Delamar Mountains, and the east by the Meadow Valley Mountains. The southern boundary is the Lincoln County – Clark County line where the master planned community of Coyote Springs Development (referred to as the CC Development) is located in Clark County (assigned Corps permit #200125042).

Permit Conditions:

General Conditions:

1. The time limit for completing the work authorized ends on January 1, 2019. If you find that you need more time to complete the authorized activity, submit your request for a time extension to this office for consideration at least one month before the above date is reached.
2. You must maintain the activity authorized by this permit in good condition and in conformance with the terms and conditions of this permit. You are not relieved of this requirement if you abandon the permitted activity, although you may make a good faith transfer to a third party in compliance with General Condition 4 below. Should you wish to cease to maintain the authorized activity or should you desire to abandon it without a good faith transfer, you must obtain a modification of this permit from this office, which may require restoration of the area.
3. If you discover any previously unknown historic or archeological remains while accomplishing the activity authorized by this permit, you must immediately notify this office of what you have found. We will initiate the Federal and state coordination required to determine if the remains warrant a recovery effort or if the site is eligible for listing in the National Register of Historic Places.
4. If you sell the property associated with this permit, you must obtain the signature of the new owner in the space provided and forward a copy of the permit to this office to validate the transfer of this authorization.
5. If a conditioned water quality certification has been issued for your project, you must comply with the conditions specified in the certification as special conditions to this permit. For your convenience, a copy of the certification is attached if it contains such conditions.
6. You must allow representatives from this office to inspect the authorized activity at any time deemed necessary to ensure that it is being or has been accomplished in accordance with the terms and conditions of your permit.

Special Conditions:

Special Condition 1. Project Point of Contact. The Corps of Engineer's (Corps) point of contact for permit compliance issues shall be the Permittee's agent Dr. Terry Huffman (415-385-1045). Implementation of (1) worker training for impact avoidance of Waters of the United States (WOUS) and Federally-listed species, (2) mitigation plan implementation, and agency required mitigation compliance reporting, and (3) insuring compliance and agency required compliance reporting of the project construction activities will be under the direction of the Project Wetland Scientist (PWS), Dr. Terry Huffman. Other biologists and environmental staff may work on the project mitigation and compliance reporting tasks under the direction of the PWS. Should the Permittee's agent or PWS change, the permittee shall notify the Corps by written notice within 30 days. The notice shall include the name and contact information of the new agent or proposed PWS. In the case of a change of PWS, a copy of the proposed PWS qualifications for the type of mitigation and compliance activities required shall also be submitted for Corps review and approval prior to the PWS taking project actions.

Special Condition 2. Clarification of Project Requirements. Permittee shall, for the purpose of clarifying project requirements, refer to Appendices 1 through 8. Appendix 1 is the "Final Environmental Impact Statement for the Coyote Springs Project, Lincoln County, Nevada" dated July, 2008, prepared for Coyote Springs Investment LLC (CSI) by Entrix Environmental Consultants. Appendix 2 is an EIS Addendum which includes the October 2008 mitigation plan prepared by the Huffman-Broadway Group (HBG), entitled "Mitigation Plan" for the Coyote Springs Development Project, Lincoln County, Nevada. Appendix 3 provides project drawings depicting where a total of 33.9 acres of WOUS



(desert dry wash habitat) can be filled by project development activities following the above general conditions and Special Conditions 1, 2, 5, 15, 16 and 17 described below. Appendices 4, 5 and 6 provide authorizations and associated conditions regarding State 401 Water Quality Certification and compliance, National Historic Preservation Act Compliance, and Endangered Species Act authorization and compliance. Attachment 7 provides CSI's March 21, 2008 letter response to the February 28, 2008 EPA Public Notice comments regarding Corps Public Notice SPK-200700327 and CSI's July 28, 2008 response letter to EPA and EPA's July 31, 2008 response letter to CSI regarding various project measures. Appendix 8 provides CSI wetland delineation prepared by HBG and Resource Concepts, Inc, EPA comments regarding the jurisdictional determination, and the Corps jurisdictional verification letter. The LC Development Project authorizes a total of 33.9 acres of desert dry wash habitat to be filled by project development activities within the WOUS.

Special Condition 3. Required Mitigation for Project Impacts. For each one of the 8 phases of the Coyote Springs Project Development as depicted by Table 1 in the Mitigation Plan below, the Permittee is authorized to implement the Mitigation Plan on a phased basis provided:

- a. Implementation of mitigation for impacts to WOUS within each of the 8 development phases shall commence concurrent with the placement of fill in WOUS in the specific development phase and is to be completed within 2 years of the initiation of the required mitigation. Requests for extensions to complete the required mitigation within each project phase past the 2 year completion deadline must be submitted in writing and authorized by the Corps.

Table 1 Estimated Location and Amount of Land Disturbance Associated With LC Development Activities

Year	Types of Land Uses	Location	Estimated Acres
0-5 years	Residential Villages (C), Mixed-Use Urban Villages (F)	southwest portion of Development Area	1,257
6-10 years	Mixed-Use Urban Villages (F), Highway Commercial Villages (H)	along U.S. Highway 93 and in southwestern portion of Development Area west of Pahranaagat Wash	2,858
11-15 years	Residential Villages (C), Open Space Fringe Development (G), Commercial/Industrial Park Villages (I)	east and west of Pahranaagat Wash in Development Area	4,118
16-20 years	Vacation Villages (E), Commercial/Industrial Park Villages (I)	center of Development Area	4,850
21-25 years	Residential Villages (C), Adult Villages (D), Open Space Fringe Development (G)	north-center of Development Area, along the eastern edge of Pahranaagat Wash	3,650
26-30 years	Ranch Villages (A), Second Home Villages (B), Open Space Fringe Development (G)	along U.S. Highway 93 and along east side of Pahranaagat Wash	3,023
31-35 years	Ranch Villages (A), Second Home Villages (B), Adult Villages (D)	eastern and northern edge of Development Area	802
36-40 years	Unspecified	Unspecified	158
Total	All	All	20,716

- b. Successful completion of the mitigation to offset the grading and filling of 33.9 acres of desert dry wash habitat (WOUS) shall result in the conservation of 1,409.3 acres containing desert dry wash habitat (WOUS) and adjacent upland buffer habitat. This includes 87.4 acres of preserved and restored WOUS and 1,311.4 acres of upland buffer habitat within the Project Development Area, and 6.9 acres of preserved and 3.6 acres of restored WOUS within the CSI lease lands. This will be accomplished by the following:
 - i. **Preservation of 29.9 Acres of WOUS.** The Permittee shall preserve 29.9 acres of existing desert dry wash. This includes, preservation of the entire 13.9 acre reach of the Pahranaagat Wash in the



Development area, preservation of 9.1 acres of existing desert dry wash BL 10, BL10A, BL 10D, BL12D, BL12UB, BL12U, C19, C20, C21, CS-A, CS-C, CS-D, CS-E, ED2, ED3, ED3B, ED5, ED5B, ED10, KR-1, KR-2, KR3-4, KS-7, a small segment of ED3C extending approximately 400 feet north of ED3B, a small segment of ED3A extending approximately 100 feet east of ED3 / ED3B; and portions of ED4, ED6, ED8, ED9, ED7, C10, C14, C16L, C-17, C-12L, WD2, WD4, WD5, WD6, WD7, and WD8 within the Pabranagat Wash Buffer; and preservation of 6.9 acres of existing desert dry wash habitat (Preserved WOUS) within Leased lands (see Appendix 3, Figure 3).

- ii. Preservation of Upland Buffer Habitat for 29.9 Acres of Preserved WOUS. The Permittee shall preserve a total of 1,259.3 acres of protective upland buffer adjacent to each preserved desert dry wash (WOUS). Upland buffers shall be established outward from the top of bank of the active channel as shown by Appendix 3, Figure 3.
- iii. Restoration of 68 acres of WOUS. The Permittee shall restore a minimum of 68 acres of desert dry wash habitat (WOUS) within the Project Development Area (64.4 acres) and CSI Leased Lands (3.6 acres) as compensation for impacted washes (Appendix 3, Figure 3).
- iv. Preservation of Upland Buffers for Restored WOUS. The Permittee shall preserve at least 52 acres of upland buffers or larger buffer area depending on final as-built buffer areas adjacent to restored WOUS. The upland buffer shall be 40 to 80 feet wide and begin outward from top of bank of the active channel on each side of all restored desert dry washes (Appendix 3). Width of specific upland buffers will be determined by channel size, with the deeper channels having more flood conveyance potential to have the widest buffers within the specified 40-80 foot range. The final buffer widths shall be coordinated with, and approved by, the Corps prior to finalizing the width.

Special Condition 4. Species Conservation. Permittee shall establish a 7,548-acre Coyote Springs Conservation Lands encumbering CSI's reconfigured leasehold which includes lands along the eastern boundary of the Project Development Area. The purpose of the 7,548-acre Coyote Springs Conservation Lands is to ensure that these lands are protected for habitat conservation purposes (Appendix 3, Figure 3).

Special Condition 5. Mitigation Area Access Within Preserved WOUS and Adjacent Buffers. To protect the integrity of the preserved desert dry washes and upland buffers, the permittee shall ensure access to mitigation areas area limited as follows for each of the 8 phases of project development:

- a. Prevention of Unauthorized Access. To prevent unauthorized access and disturbance to WOUS during project development, Permittee shall:
 1. Prior to construction, install and maintain throughout the construction period construction fencing or other suitable temporary barrier along the outer perimeter of the buffer surrounding the preserved desert dry washes. The perimeter of this preserve area will be designated with appropriate temporary durable metal signage at a maximum of 600-foot intervals around the entire perimeter of the preserve and at each boundary corner.
 2. Upon completion of project development, install permanent fencing or monument posts around the entire outer perimeter of the buffer area surrounding the preserved desert dry washes. If monument posts are used they shall be constructed of wood, metal or concrete materials and located at a maximum of 600-foot intervals around the perimeter of the buffer and at each boundary corner. The outer perimeter of the upland buffer boundary surrounding the preserved WOUS will be designated by installing rust- and wind-proof durable aluminum signs at 600-foot intervals along the outer perimeter of the buffer and at each boundary corner. Wording to be placed on the signs is described in the Mitigation Plan.
- b. Allowable Construction Activities. Except for construction activities associated with road, trail, bridge, and utility line crossings as described by Special Condition 13, no disturbance shall be allowed within the preserved WOUS or buffers, except as specified by this permit under Special Conditions 5c and 5e below.



-5-

- c. Allowable Maintenance and Repair Activities. Maintenance and repair of pedestrian / bike trail crossings, bridge crossings, and golf vehicle crossings within WOUS and buffers is allowable without specific, advanced approval from the Corps.
- d. Prohibited Activities. To avoid unanticipated future impacts, the Permittee shall not allow the prohibited activities described in Table 8a of the Mitigation Plan (Appendix 2) to occur which includes the construction of golf courses and other recreational land-use areas.
- e. Conservation Actions. Allowable activities include those designed to protect the existing ecological integrity of the preserved WOUS and buffers. These activities include:
 - i. Plantings of native vegetation harvested from the Coyote Springs area (i.e., at the Coyote Springs Project Development Area),
 - ii. Removal of non-native plant species (noxious weeds), where practical, except for naturalized non-native grasses, and
 - iii. Human intervention to protect the ecological integrity of the preserved desert dry washes and buffers is allowed as specified by the Mitigation Plan without specific, advanced approval from the Corps (i.e. non-native plant removal).

Special Condition 6. Mitigation Area Access Within Restored WOUS and Adjacent Buffers. To insure that the ecological integrity of upland buffers for water quality protection adjacent to restored WOUS is maintained the Permittee shall insure that:

- a. Planting of WOUS and Natural Habitat Buffers. Except as permitted by Special Condition 6b and 6c below, planting in restored WOUS and buffers shall be accomplished using native plant species obtained within the Coyote Springs area.
- b. Planting of Non-Native Vegetation Separators. Planting non-native vegetation for landscaping purposes to separate developed areas from restored WOUS buffers is allowable as long as the plants are not invasive or noxious species and are located on the outside edge of the lands adjacent to the WOUS buffer. Irrigation of these non-native plantings is allowable if it is done in a manner that does not adversely affect the hydrology of the restored desert dry wash habitat.
- c. Allowable Maintenance and Repair Activities. Maintenance and repair of pedestrian/ bike trail crossings, bridge crossings, and golf vehicle crossings within WOUS and buffers is allowable without specific, advanced approval from the Corps.
- d. Prohibited Activities. Except for permitted maintenance, repair and conservation activities, no disturbance is allowed upon successful completion of restoration. And, to avoid unanticipated future impacts, Permittee shall not allow the prohibited activities described in Table 8b of the Mitigation Plan which includes the use of pesticides, construction of golf course, and other non-passive recreational land-uses (Appendix 2). Use of pesticides can be obtained, if warranted, following the adaptive management approval process described in the HBG October 2008 Mitigation Plan (Appendix 2).
- e. Conservation Activities. Human intervention, except for the use of chemical applications following the Chemical Applications Management Plan unless Corps approved as part of adaptive management actions to protect the ecological integrity of the restored desert dry washes is allowed as specified by the Mitigation Plan without specific, advance approval from the Corps (e.g. non-native plant removal and repair of drop structures and rip-rap bank protection features with natural materials, where practical, in order to prevent erosion).

Special Condition 7. Initiation of Mitigation Development (Construction) as outlined in Section 3 of the Mitigation Plan for Preserved and Restored Washes. To ensure that mitigation is initiated, as required, Permittee shall for each of the 8 phases of project development:



-6-

- a. Construction Notification. Within 10 calendar days after mitigation construction has begun Permittee shall notify the Corps District Engineer in writing of the start date of the mitigation construction.
- b. Pre-Construction Photos. Within 180 calendar days after mitigation construction has begun Permittee shall submit to the Corps pre-construction photos of the areas being restored as WOUS.

Special Condition 8. Completion of Mitigation Development as outlined in Section 3 of the Mitigation Plan for Preserved and Restored Washes. To ensure that mitigation construction is completed, as required, the Permittee shall submit the following documentation for each of the 8 phases of project development that has been completed:

- a. Construction Notification. Within 10 calendar days Permittee shall notify the Corps District Engineer of the completion date of the mitigation construction.
- b. Post-Construction Photos. Within 365 calendar days Permittee shall submit post-construction photos of the mitigation site.
- c. Final Record Plan. Within 365 calendar days Permittee shall submit a final record plan drawing ("as-builts"). The record plan drawings shall provide (1) the location of preserved and restored desert dry washes as applicable with adjacent buffers, (2) grading and construction details in plan and section view of restored desert dry wash habitat, (3) location and design details of road, trail and golf vehicle crossings over WOUS using half-culverts or clear spans with natural substrate bottoms, where hydrology allows, (4) location and design details of protective buffer fencing or monuments, (5) location and design specification of signs, and (6) vegetation planting locations and planting details to include species planted.

Special Condition 9. Mitigation Area Performance Monitoring. To ensure mitigation success, the Permittee shall monitor the on-site compensatory mitigation (restored WOUS), avoidance (preserved WOUS), and preserved buffer habitat for each of the 8 project development phases of the project development for a minimum of 5 years or until the performance criteria described in the Mitigation Plan are met, whichever is greater. This performance monitoring period shall commence upon completion of the restoration of the required desert dry washes listed in this permit within each phase of development. The primary focus of this monitoring shall be to assure that the preserved and restored desert dry washes and adjacent buffers are successfully established and the desert dry washes are maintained as functioning WOUS, while not adversely affected by the surrounding development. If success potentially appears non-achievable during the monitoring period for each project development phase or success cannot be demonstrated due to the lack of stormwater flow during the monitoring period for each development phase, the Permittee shall follow the adaptive management procedures (plan) contained within the mitigation plan (Appendix 2). Annual performance monitoring reports will be submitted by September 15 of each monitoring year. Adaptive management actions shall continue throughout the project once mitigation success is achieved through long term management actions as described in the HBG October 2008 Mitigation Plan (Appendix 2).

Special Condition 10. Mitigation Area Maintenance. Permittee shall provide appropriate periodic maintenance actions as described in the Mitigation Plan (i.e. removal of non-native species) for a minimum period of 5 years or until mitigation performance criteria are met for each development phase (whichever is greater), as described above in Special Condition 9. Such human intervention is necessary to ensure that the goals and objectives of the Mitigation Plan are met and the ecological integrity of the preserved mitigation areas is maintained. Annual maintenance monitoring reports will be submitted by September 15 of each monitoring year.

Special Condition 11. Mitigation Area Land Use Protection and Long Term Resources Management Within the Project Development Area. The Permittee shall provide the following land use protections and long term resources management to maintain the mitigation areas within the Project Development Area described in Special Conditions 3 and 4 above in accordance with the Mitigation Plan.

- a. Preserved WOUS and Buffers. All preserved WOUS (29.9 acres) and adjacent upland buffers (1,259.3 acres) shall be placed into a conservation easement that only allows for maintenance and land use for conservation purposes and those activities allowed for under the conservation easement or as conditioned by the permit. The Permittee shall produce and submit to the Corps a survey map of all preserved WOUS and adjacent buffers



within 180 days following permit issuance. The draft conservation easement language shall also be submitted to the Corps for review and approval (in coordination with EPA) prior to final recordation. Within 90 days of permit issuance, the Permittee shall designate and identify to the Corps for approval, an appropriate conservation-oriented third party entity to function as preserve manager and to hold the required conservation easements over the on-site mitigation preserved WOUS and adjacent buffer areas (preserved + buffers) described in Special Condition 3c above. Final recordation of the conservation easement shall be completed no later than 180 days after Corps approval of the draft.

- b. Restored WOUS and Buffers. All restored WOUS (68 acres) and adjacent upland buffers (totaling at least 52 acres or larger depending on final as-built buffers) within the Project Development Area will be placed into a protective easement that only allows for maintenance, land use for conservation purposes and those activities allowed for as conditioned by the Permit. Permittee shall designate, and identify to the Corps within 180 calendar days following the completion of the mitigation associated with each phase of development each the name of the grantee of each protective easement who is responsible for maintaining the buffer and land use restrictions for conservation purposes over the on-site restored WOUS and adjacent buffer described in Special Condition 3b above.
- c. Funding Long Term Resources Management of Preserved WOUS and Buffers. Permittee shall provide at the initiation of each of the 8 project development phases a prorated share (based on percent of WOUS impacted by each phase) of the overall endowment necessary to fully fund an endowment for the Corps approved grantee of the conservation easement described in Special Condition 11a, above. The purpose of the endowment is to allow the grantee to establish a non-wasting fund to allow for in-perpetuity funding necessary to implement the long-term resources management activities described in the Mitigation Plan.
- d. Funding Long Term Resources Management of Restored WOUS and Buffers. Permittee shall designate, and identify to the Corps within 180 calendar days following the completion of the mitigation associated with each of the 8 phases of development the name of the party responsible for funding long term management of the restored WOUS and adjacent buffer described in Special Condition 11b, above. The purpose of the funding is to allow the grantee to implement the long-term management activities described in the Mitigation Plan.

Special Condition 12. Mitigation Area Land Use Protection and Long Term Resources Management Within Coyote Springs Conservation Lands. The Permittee shall provide the following land use protections and long term resources management to maintain the mitigation areas within the Project Development Area described in Special Conditions 3 and 4 above in accordance with the Mitigation Plan and Special Condition 16 below in accordance with the USFWS Section 10a Multiple Species Habitat Conservation Plan within the Coyote Springs Conservation Lands.

- a. Preserved and Restored WOUS. The 6.9 acres of preserved and 3.6 acres of restored WOUS contained within the 7,548 acre CSI lease lands area are to be preserved and managed as the Coyote Springs Conservation Lands area under BLM and USFWS guidelines that only allows for maintenance, land use for conservation purposes, and those activities allowed for as conditioned by the Corps Permit and the Implementing Agreement for the MSHCP with the BLM and USFWS. Permittee will enter into a Conservation Area Management Agreement with the BLM and USFWS regarding the management of the Conservation Lands (BLM leasehold lands) which will address the preservation and restoration of the washes.
- b. Funding Long Term Resources Management of Preserved and Restored WOUS. Permittee shall fund the Management Agreement activities in accordance with BLM and USFWS requirements. The purpose of the funding is to allow the grantee to (1) implement the long-term management activities described in the Mitigation Plan for preserved and restored WOUS, and (2) implement the USFWS approved Multiple Species Habitat Conservation Plan which covers management activities for the entire 7,548 acre Coyote Springs Conservation Lands. A copy of the Management Agreement along with any funding arrangements shall be provided to the Corps at the time of BLM and USFWS approval.



Special Condition 13. Protection of Hydrologic Connectivity Across Project Area Landscape. In order to ensure hydrologic connectivity and avoid habitat fragmentation along preserved and restored desert dry washes, Permittee shall construct the following structures in the manner described:

- a. **Road Bridge Crossings Spanning Tributaries to the Pahranaagat Wash.** Roadway Bridge crossings of preserved and restored WOUS shall consist of half-culverts or clear spans with footings buried a minimum of 4-feet below the WOUS drainage surface which is to be covered with natural substrate material on the bottom of the channel, where practical depending on the hydrology of the wash. Cement "pans" buried a minimum of 4 feet below the WOUS drainage surface will be allowed to prevent scouring when the hydrology of the wash warrants their use. The Permittee shall submit typical plan drawings to the Corps for review and approval (in coordination with EPA) for each of the 8 development phases that illustrates the locations and type of crossings prior to.
- b. **Road Bridge Crossings Spanning Pahranaagat Wash.** Road Bridge Crossings shall be elevated on concrete piers which will be allowed to be placed within the active channel of the Pahranaagat Wash. Placement of abutments, fill material, and culverts are allowed in the buffer areas. Permittee shall use its best efforts to construct bridge crossings over Pahranaagat Wash in areas which will minimize impacts to periodic flows. The approximate locations of the Pahranaagat Wash road crossings are shown on Appendix 3, Figure 3.
- c. **Pedestrian, Bike and Golf Vehicle Crossings Over Tributaries to the Pahranaagat Wash.** All pedestrian / bike trail crossings, bridge crossings, and golf vehicle crossings of preserved and restored WOUS shall consist of half-culverts or clear spans with footings buried a minimum of 4-feet below the drainage surface which is to be covered with natural substrate material, where practical, forming the bottom of the drainage. Cement "pans" buried a minimum of 4 feet below the WOUS drainage surface will be allowed to prevent scouring when the hydrology of the wash warrants their use. The Permittee shall submit typical plan drawings to the Corps for review and approval (in coordination with EPA) for each of the 8 development phases that illustrates the locations and type of crossings.
- d. **Pedestrian, Bike and Golf Vehicle Paths Within Buffers Adjacent to Tributaries to the Pahranaagat Wash.** Permittee is allowed to use porous natural materials to construct pedestrian/bike/golf vehicle pathways within restored WOUS buffers. Paths located in the upland buffers of tributaries to the Pahranaagat Wash shall extend no further than 50% of the buffer width from the outside edge (furthest from the tributary) of the buffer on each side of the tributary. For example, a path located within a 40-foot upland buffer shall extend no further than 20 feet from the outside edge of that buffer.
- e. **Pedestrian, Bike and Golf Vehicle Paths Within Buffers Adjacent to the Pahranaagat Wash.** Permittee is only allowed to use porous natural materials to construct all pedestrian/bike/golf vehicle pathways in the Pahranaagat Wash buffers. Paths shall extend no further than 50 feet from the outside edge of the upland buffer (furthest from the Pahranaagat Wash) on each side of Pahranaagat Wash.
- f. **Utility Line Crossings.** Utility lines crossing WOUS shall be buried a minimum of 4 feet deep. The material covering the pipeline will consist of a minimum of 2 feet of native material from the preserved or restored WOUS, as applicable, placed above a minimum of 2 feet of engineered bedding material.
- g. **Storm Water Treatment Structures Adjacent to Preserved and Restored Washes.** Permittee shall construct all storm water treatment structures subject to the following conditions:
 - i. All storm water outfalls, siltation basins, retention basins and biofiltration structures shall be constructed outside of the preserved desert dry washes and adjacent buffers. The permittee shall submit plan drawings and typical section drawings to the Corps for review and approval for each phase that illustrates the location and type of crossings.
 - ii. In order to prevent erosion within the adjacent preserved and restored desert dry washes and buffers, the Permittee is allowed to construct connecting drainage channels from these structures to the preserved



and restored washes through adjacent buffers with exposed drainage surfaces consisting of natural materials for exposed surfaces.

- iii. The Permittee shall construct these connecting drainages in a fashion that is similar to existing tributary channels in terms of width and curvilinear nature of the channel route. The Permittee shall submit typical plan drawings to the Corps for review and approval (in coordination with EPA) for each of the 8 development phases that illustrates these locations prior to their construction.
- iv. Permittee is also allowed to construct, as a means to control flows within restored washes, energy dissipating structures and depressional water holding areas or small lakes with exposed surfaces consisting of natural materials or concrete structures when warranted by hydrology.

Special Condition 14. State Water Quality Protection. All terms and conditions of the attached October 16, 2008, Section 401 Water Quality Certification are expressly incorporated as conditions of this permit (Appendix 4).

Special Condition 15. Cultural Properties Protection. Permittee shall protect all cultural properties identified within Lincoln County as eligible for the National Register of Historic Places from all impacts related to activities authorized under this permit until data recovery as described in the October 28, 2008 treatment plan attached to the Memorandum of Agreement signed by the Corps, the SHPO, and the Permittee, has been completed. Permittee shall conduct archaeological and Native American monitoring of the project area during grading and construction. If any resources are discovered, the Permittee must immediately cease work in the area and contact the Corps and the Nevada Office of Historic Preservation (Appendix 5).

Special Condition 16. Federally-Listed Species Protection. This Corps permit does not authorize Permittee to take an endangered species or modify designated critical habitat. In order to legally take a listed species, the Permittee must have separate authorization from the USFWS under Section 10a of the Endangered Species Act. The Permittee must comply with all conditions imposed by the October 24, 2008 Section 10a USFWS permit. Noncompliance with a USFWS permit requirement shall be deemed noncompliant under this permit.

Further Information:

1. Congressional Authorities: You have been authorized to undertake the activity described above pursuant to:
 - Section 10 of the Rivers and Harbors Act of 1899 (33 U.S.C. 403).
 - Section 404 of the Clean Water Act (33 U.S.C. 1344).
 - Section 103 of the Marine Protection, Research and Sanctuaries Act of 1972 (33 U.S.C. 1413).
2. Limits of this authorization.
 - a. This permit does not obviate the need to obtain other Federal, state, or local authorizations required by law.
 - b. This permit does not grant any property rights or exclusive privileges.
 - c. This permit does not authorize any injury to the property or rights of others.
 - d. This permit does not authorize interference with any existing or proposed Federal projects.
3. Limits of Federal Liability. In issuing this permit, the Federal Government does not assume any liability for the following:



- a. Damages to the permitted project or uses thereof as a result of other permitted or unpermitted activities or from natural causes.
 - b. Damages to the permitted project or uses thereof as a result of current or future activities undertaken by or on behalf of the United States in the public interest.
 - c. Damages to persons, property, or to other permitted or unpermitted activities or structures caused by the activity authorized by this permit.
 - d. Design or construction deficiencies associated with the permitted work.
 - e. Damage claims associated with any future modification, suspension, or revocation of this permit.
4. **Reliance on Applicant's Data.** The determination of this office that issuance of this permit is not contrary to the public interest was made in reliance on the information you provided.
5. **Reevaluation of Permit Decision.** This office may reevaluate its decision on this permit at any time the circumstances warrant.

Circumstances that could require a reevaluation include, but are not limited to, the following:

- a. You fail to comply with the terms and conditions of this permit.
- b. The information provided by you in support of your permit application proves to have been false, incomplete, or inaccurate (see 4 above).
- c. Significant new information surfaces which this office did not consider in reaching the original public interest decision.

Such a reevaluation may result in a determination that it is appropriate to use the suspension, modification, and revocation procedures contained in 33 CFR 325.7 or enforcement procedures such as those contained in 33 CFR 326.4 and 326.5. The referenced enforcement procedures provide for the issuance of an administrative order requiring you comply with the terms and conditions of your permit and for the initiation of legal action where appropriate. You will be required to pay for any corrective measures ordered by this office, and if you fail to comply with such directive, this office may in certain situations (such as those specified in 33 CFR 209.170) accomplish the corrective measures by contract or otherwise and bill you for the cost.

6. **Extensions.** General Condition 1 establishes a time limit for the completion of the activity authorized by this permit. Unless there are circumstances requiring either a prompt completion of the authorized activity or a reevaluation of the public interest decision, the Corps will normally give favorable consideration to a request for an extension of this time limit.



Your signature below, as permittee, indicates that you accept and agree to comply with the terms and conditions of this permit.

Timothy Edwards
Permittee

12/30/08
Date

This permit becomes effective when the Federal official, designated to act for the Secretary of the Army, has signed below.

Michael S. Jewell
Michael S. Jewell
Chief, Regulatory Division
(For the District Engineer)

30 Dec 2008
Date

When the structures or work authorized by this permit are still in existence at the time the property is transferred, the terms and conditions of this permit will continue to be binding on the new owner(s) of the property. To validate the transfer of this permit and the associated liabilities associated with compliance with its terms and conditions, have the transferee sign and date below.

Transferee

Date



**NOTIFICATION OF ADMINISTRATIVE APPEAL OPTIONS AND PROCESS AND
REQUEST FOR APPEAL**

Applicant: Coyote Springs Investment, LLC		File No.: SPK-2007-327	Date: December 29, 2008
Attached is:			See Section below
<input checked="" type="checkbox"/>	INITIAL PROFFERED PERMIT (Standard Permit or Letter of permission)	A	
<input type="checkbox"/>	PROFFERED PERMIT (Standard Permit or Letter of permission)	B	
<input type="checkbox"/>	PERMIT DENIAL	C	
<input type="checkbox"/>	APPROVED JURISDICTIONAL DETERMINATION	D	
<input type="checkbox"/>	PRELIMINARY JURISDICTIONAL DETERMINATION	E	

SECTION II - The following identifies your rights and options regarding an administrative appeal of the above decision. Additional information may be found at http://www.usace.army.mil/inet/operations/civilworks/eng/corps/regulations/33CFR/Part_33/.

A: INITIAL PROFFERED PERMIT: You may accept or object to the permit.

- **ACCEPT:** If you received a Standard Permit, you may sign the permit document and return it to the DISTRICT engineer for final authorization. If you received a Letter of Permission (LOP), you may accept the LOP and your work is authorized. Your signature on the Standard Permit or acceptance of the LOP means that you accept the permit in its entirety, and waive all rights to appeal the permit, including its terms and conditions, and approved jurisdictional determinations associated with the permit.
- **OBJECT:** If you object to the permit (Standard or LOP) because of certain terms and conditions therein, you may request that the permit be modified accordingly. You must complete Section II of this form and return the form to the DISTRICT engineer. Your objections must be received by the DISTRICT engineer within 60 days of the date of this notice, or you will forfeit your right to appeal the permit in the future. Upon receipt of your letter, the DISTRICT engineer will evaluate your objections and may: (a) modify the permit to address all of your concerns, (b) modify the permit to address some of your objections, or (c) not modify the permit having determined that the permit should be issued as previously written. After evaluating your objections, the DISTRICT engineer will send you a proffered permit for your reconsideration, as indicated in Section B below.

B: PROFFERED PERMIT: You may accept or appeal the permit

- **ACCEPT:** If you received a Standard Permit, you may sign the permit document and return it to the DISTRICT engineer for final authorization. If you received a Letter of Permission (LOP), you may accept the LOP and your work is authorized. Your signature on the Standard Permit or acceptance of the LOP means that you accept the permit in its entirety, and waive all rights to appeal the permit, including its terms and conditions, and approved jurisdictional determinations associated with the permit.
- **APPEAL:** If you choose to decline the proffered permit (Standard or LOP) because of certain terms and conditions therein, you may appeal the declined permit under the Corps of Engineers Administrative Appeal Process by completing Section II of this form and sending the form to the DIVISION (not district) engineer (address on reverse). This form must be received by the DIVISION engineer within 60 days of the date of this notice.

C: PERMIT DENIAL: You may appeal the denial of a permit under the Corps of Engineers Administrative Appeal Process by completing Section II of this form and sending the form to the DIVISION (not district) engineer (address on reverse). This form must be received by the DIVISION (not district) engineer within 60 days of the date of this notice.

D: APPROVED JURISDICTIONAL DETERMINATION: You may accept or appeal the approved JD or provide new information.

- **ACCEPT:** You do not need to notify the Corps to accept an approved JD. Failure to notify the Corps within 60 days of the date of this notice, means that you accept the approved JD in its entirety, and waive all rights to appeal the approved JD.
- **APPEAL:** If you disagree with the approved JD, you may appeal the approved JD under the Corps of Engineers Administrative Appeal Process by completing Section II of this form and sending the form to the DIVISION (not district) engineer (address on reverse). This form must be received by the DIVISION engineer within 60 days of the date of this notice. Exception: JD appeals based on new information must be submitted to the DISTRICT engineer within 60 days of the date of this notice.

E: PRELIMINARY JURISDICTIONAL DETERMINATION: You do not need to respond to the Corps regarding the preliminary JD. The Preliminary JD is not appealable. If you wish, you may request an approved JD (which may be appealed), by contacting the Corps district for further instruction. Also you may provide new information for further consideration by the Corps to reevaluate the JD.



SECTION II - REQUEST FOR APPEAL OF OBJECTIONS TO AN INITIAL PROFFERED PERMIT

REASONS FOR APPEAL OR OBJECTIONS: (Describe your reasons for appealing the decision or your objections to an initial proffered permit in clear concise statements. You may attach additional information to this form to clarify where your reasons or objections are addressed in the administrative record.)

Large empty rectangular area for providing reasons for appeal or objections. A large, faint watermark reading "DRAFT" is visible across this section.

ADDITIONAL INFORMATION: The appeal is limited to a review of the administrative record, the Corps memorandum for the record of the appeal conference or meeting, and any supplemental information that the review officer has determined is needed to clarify the administrative record. Neither the appellant nor the Corps may add new information or analyses to the record. However, you may provide additional information to clarify the location of information that is already in the administrative record.

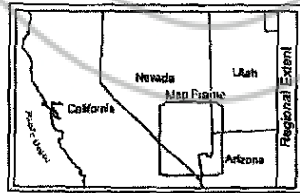

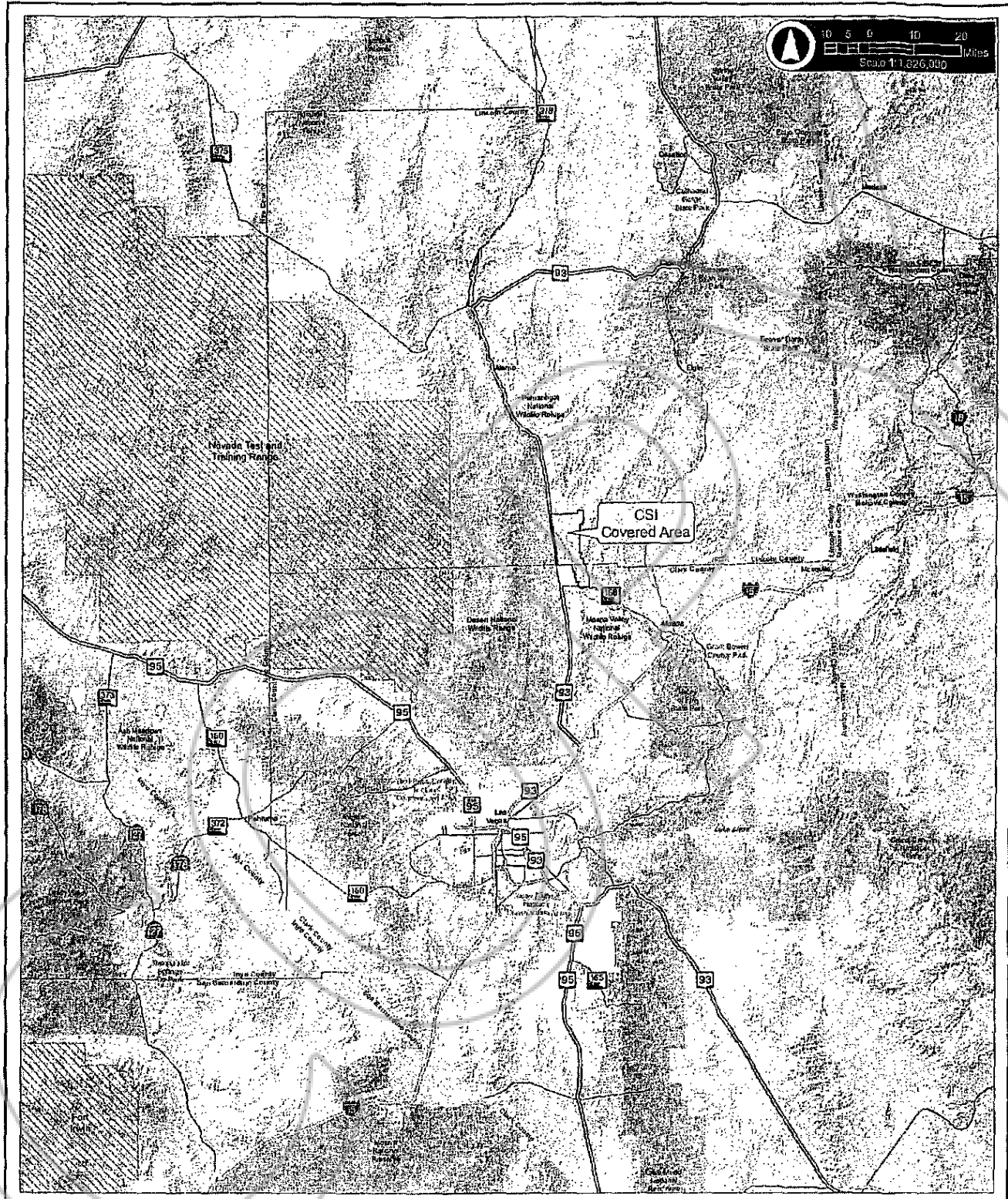
POINT OF CONTACT FOR QUESTIONS OR INFORMATION

If you have questions regarding this decision and/or the appeal process you may contact:
DISTRICT ENGINEER
Sacramento District, Corps of Engineers
Attn: Michael Jewell, Division Chief, Regulatory Division,
1325 J Street, Sacramento, CA 95814-2922
916-557-6605, FAX 916-557-6877
(Use this address for submittals to the **DISTRICT ENGINEER**)

If you only have questions regarding the appeal process you may also contact:
DIVISION ENGINEER
Army Engineer Division, South Pacific, CESP-D-CM-O
Attn: Tom Cavanaugh, Administrative Appeal Review Officer, Army
Corps of Engineers , CESP-D-PDS-O, 1455 Market Street, San
Francisco, CA 94103-1399 (415-503-6574, FAX 415-503-6646)
(Use this address for submittals to the **DIVISION ENGINEER**)

RIGHT OF ENTRY: Your signature below grants the right of entry to Corps of Engineers personnel, and any government consultants, to conduct investigations of the project site during the course of the appeal process. You will be provided a 15 day notice of any site investigation, and will have the opportunity to participate in all site investigations.

<p>_____ Signature of appellant or agent.</p>	<p>Date:</p>	<p>Telephone number:</p>
---	--------------	--------------------------



- Coyote Springs Covered Area
- Private Land
- County Boundary
- Interstate
- Highway
- State Route
- Stream
- Ephemeral Channel
- State Boundary
- Wildlife Refuge
- Military Installation
- Park or Forest

CSI Planned Development Project Final EIS

Figure 1-1
 Location of Coyote Springs
 Investment Property in
 Southern Nevada





Jason Gipson
November 7, 2008
Page 2 of 2

Please provide this office with a copy of the draft Memorandum of Agreement (MOA) for the subject undertaking. Please ensure that the preservation provisions for 26Ln5008 outlined in the treatment plan are included in this document.

If you have any questions concerning this correspondence, please feel free to call Rebecca Palmer at (775) 684-3443 or by e-mail at Rebecca.Palmer@nevadaculture.org.

Sincerely,



Alice M. Baldrice, Deputy
State Historic Preservation Officer





JIM GIBBONS
Governor

MICHAEL E. FISCHER
Department Director

STATE OF NEVADA
DEPARTMENT OF CULTURAL AFFAIRS

State Historic Preservation Office
100 N. Stewart Street
Carson City, Nevada 89701
(775) 684-3448 • Fax (775) 684-3442
www.nvshpo.org

RONALD M. JAMES
State Historic Preservation Officer

November 7, 2008

Jason Gipson
Chief
Nevada-Utah Regulatory Branch
U.S. Army Corps of Engineers
1325 J Street
Sacramento CA 95814-2922

RE: Coyote Springs Development Phase III, Clark County (SPK-2007-327-SG).

The Nevada State Historic Preservation Office (SHPO) reviewed your letter of October 1, 2008 (received October 6, 2008) and the final data recovery plan received in this office on October 28, 2008. With the changes made in this report, the SHPO concurs with the U.S. Army Corps of Engineers' determination that the activities outlined in the document should adequately recover the National Register values and/or mitigate the effect of the undertaking on the National Register values of the following historic properties:

26Ln848	26Ln2307	26Ln2312
26Ln2863	26Ln2875	26Ln4989
26Ln4990	26Ln4991	26Ln4992
26Ln4993	26Ln4994	26Ln4995
26Ln4996	26Ln4998	26Ln4999
26Ln5000	26Ln5001	26Ln5002
26Ln5004	26Ln5005	26Ln5008
26Ln5013	26Ln5010	26Ln5011
26Ln5012	26Ln5009	



Preserving America's Heritage

November 3, 2008

Michael Jewell
Chief, Sacramento Regulatory Division
U.S. Army Engineer District, Sacramento
Corps of Engineers
1325 J Street
Sacramento, CA 95814-2922

Ref: *Proposed Coyote Springs Development Project (ID SPK-2007-327)*
Lincoln County, Nevada

Dear Mr. Jewell:

On October 3, 2008, the Advisory Council on Historic Preservation (ACHP) received your notification and supporting documentation regarding the adverse effects of the referenced undertaking on a property or properties listed or eligible for listing in the National Register of Historic Places. Based upon the information you provided, we have concluded that Appendix A, *Criteria for Council Involvement in Reviewing Individual Section 106 Cases*, of our regulations, "Protection of Historic Properties" (36 CFR Part 800), does not apply to this undertaking. Accordingly, we do not believe that our participation in the consultation to resolve adverse effects is needed. However, if we receive a request for participation from the State Historic Preservation Officer (SHPO), Tribal Historic Preservation Officer, affected Indian tribe, a consulting party, or other party, we may reconsider this decision. Additionally, should circumstances change, and you determine that our participation is needed to conclude the consultation process, please notify us.

Pursuant to 36 CFR §800.6(b)(1)(iv), you will need to file the final Memorandum of Agreement (MOA), developed in consultation with the Nevada State Historic Preservation Office (SHPO) and any other consulting parties, and related documentation with the ACHP at the conclusion of the consultation process. The filing of the MOA and supporting documentation with the ACHP is required in order to complete the requirements of Section 106 of the National Historic Preservation Act.

Thank you for providing us with your notification of adverse effect. If you have any questions or require our further assistance, please contact Dr. John Eddins at 202 606-8553 or via e-mail at jeddins@achp.gov.

Sincerely,

LaShavio Johnson
Historic Preservation Technician
Federal Permitting, Licensing and Assistance Section
Office of Federal Agency Programs

ADVISORY COUNCIL ON HISTORIC PRESERVATION

1100 Pennsylvania Avenue NW, Suite 803 • Washington, DC 20004
Phone: 202-606-8503 • Fax: 202-606-8647 • achp@achp.gov • www.achp.gov



Ms. Patricia L. McQueary

File Nos. 84320-2008-F-0113 and
84320-2008-L-0499

Biological Opinion, the Service determined that issuance of the Permit by the Service and issuance of the Section 404 permit by the Corps for CSI activities would not jeopardize the continued existence of the desert tortoise and would not adversely modify designated critical habitat.

The Corps also determined that issuance of the Section 404 permit may affect, but is not likely to adversely affect the Moapa dace. Informal consultation analyzing the project effects to the Moapa dace is included in Attachment 2, in which the Service concurred with the Corps' determination that the proposed issuance of a Section 404 permit may affect, but is not likely to adversely affect the endangered Moapa dace.

Section 7 consultation is now concluded for the subject permits with the issuance of the Biological Opinion and informal consultation in accordance with procedures governing interagency consultation under section 7 of the Endangered Species Act of 1973, as amended. If you have any questions or concerns about this consultation, please contact me at (775) 861-6300 or Janet Bair in the Nevada Fish and Wildlife Office in Las Vegas at (702) 515-5230.

Sincerely,

Robert D. Williams
Field Supervisor

Enclosures

cc:
Coyote Springs Investment, LLC, Sparks, Nevada (Attn: Terry Reynolds)

**United States Department of the Interior****FISH AND WILDLIFE SERVICE**

Nevada Fish and Wildlife Office

4701 North Torrey Pines Drive

Las Vegas, Nevada 89130

Ph: (702) 515-5230 ~ Fax: (702) 515-5231

November 3, 2008

File No. 84320-2008-F-0113 and
84320-2008-I-0499

Ms. Patricia L. McQueary
 U.S. Army Corps of Engineers Regulatory Office
 321 North Mall Drive Suite L-101
 St. George, Utah 84790

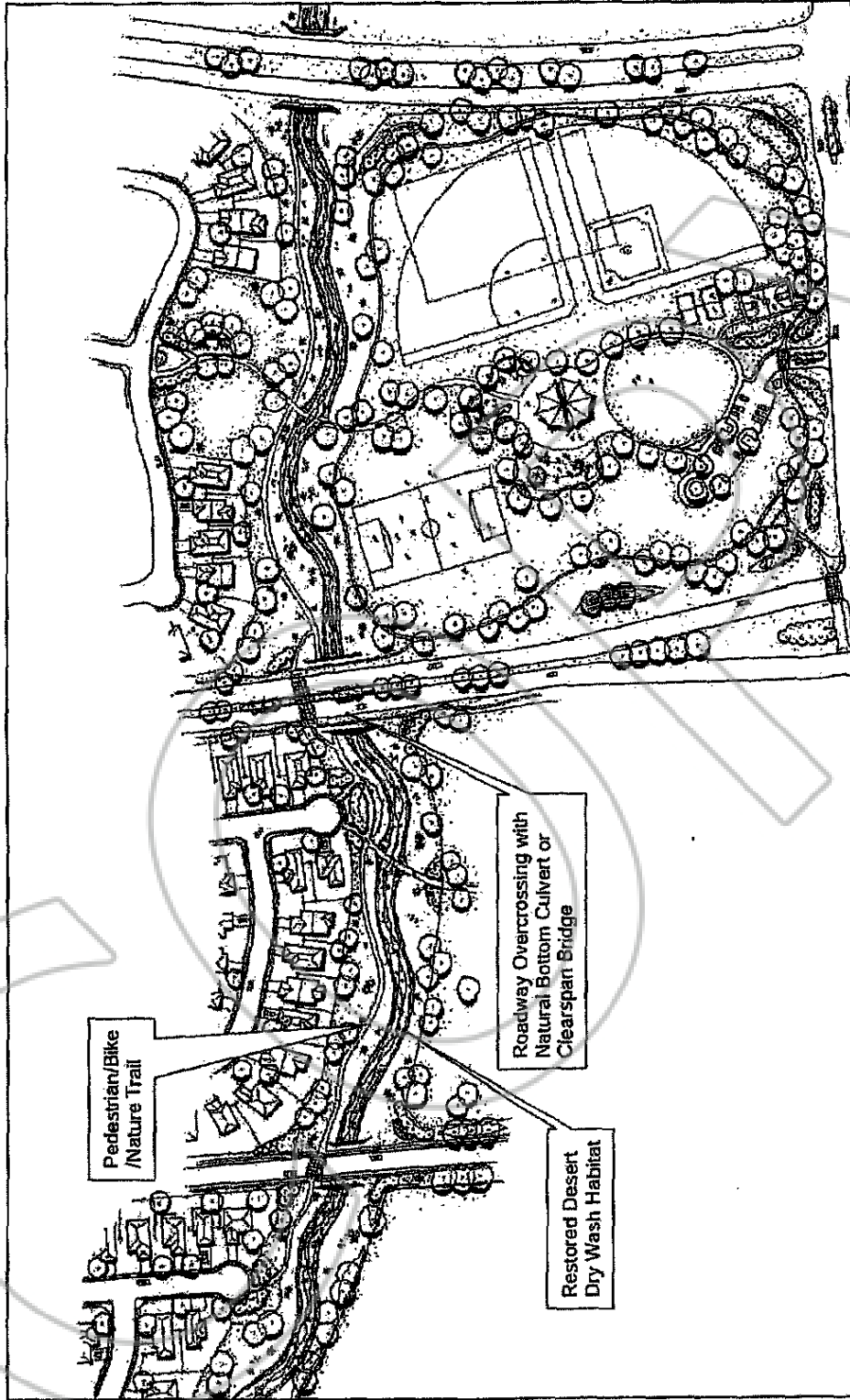
Dear Ms. McQueary:

Subject: Biological Opinion on Issuance of a Section 10(a)(1)(B) Incidental Take Permit by the U.S. Fish and Wildlife Service and Issuance of a Section 404 Permit by the U.S. Army Corps of Engineers to Coyote Springs Investment, LLC

Please find enclosed the Army Corps of Engineer's (Corps) copy of the U.S. Fish and Wildlife Service's (Service) biological opinion (Attachment 1; Service File No. 84320-2008-F-0113) and informal consultation (Attachment 2; Service File No. 84320-2008-I-0499) based on our review of the subject permit applications. The applicant, Coyote Springs Investment, LLC (CSI) has applied for an incidental take permit (Permit) for the federally listed as threatened desert tortoise (*Gopherus agassizii*) (Mojave population), endangered Moapa dace (*Moapa cortacea*), and three unlisted species, Virgin River chub (*Gila seminuda*) (Muddy River population), banded Gila monster (*Heloderma suspectum cinctum*), and western burrowing owl (*Athene cunicularia hypugaea*) that may become listed under the Endangered Species Act of 1973, as amended, during the 40-year term of the Permit.

In addition, CSI has applied for a Section 404 permit under the Clean Water Act of 1972, as amended, to fill waters of the U.S. within 21,454 acres of non-Federal lands and 244 acres of Bureau of Land Management-administered lands in Lincoln County, Nevada. The project consists of altering and placing fill material in approximately 34 unnamed jurisdictional ephemeral washes located in the project area. The Corps has determined that the issuance of a Section 404 permit to CSI may affect and is likely to adversely affect the desert tortoise and its designated critical habitat, and these effects have been analyzed in the enclosed Biological Opinion (Attachment 1). In this

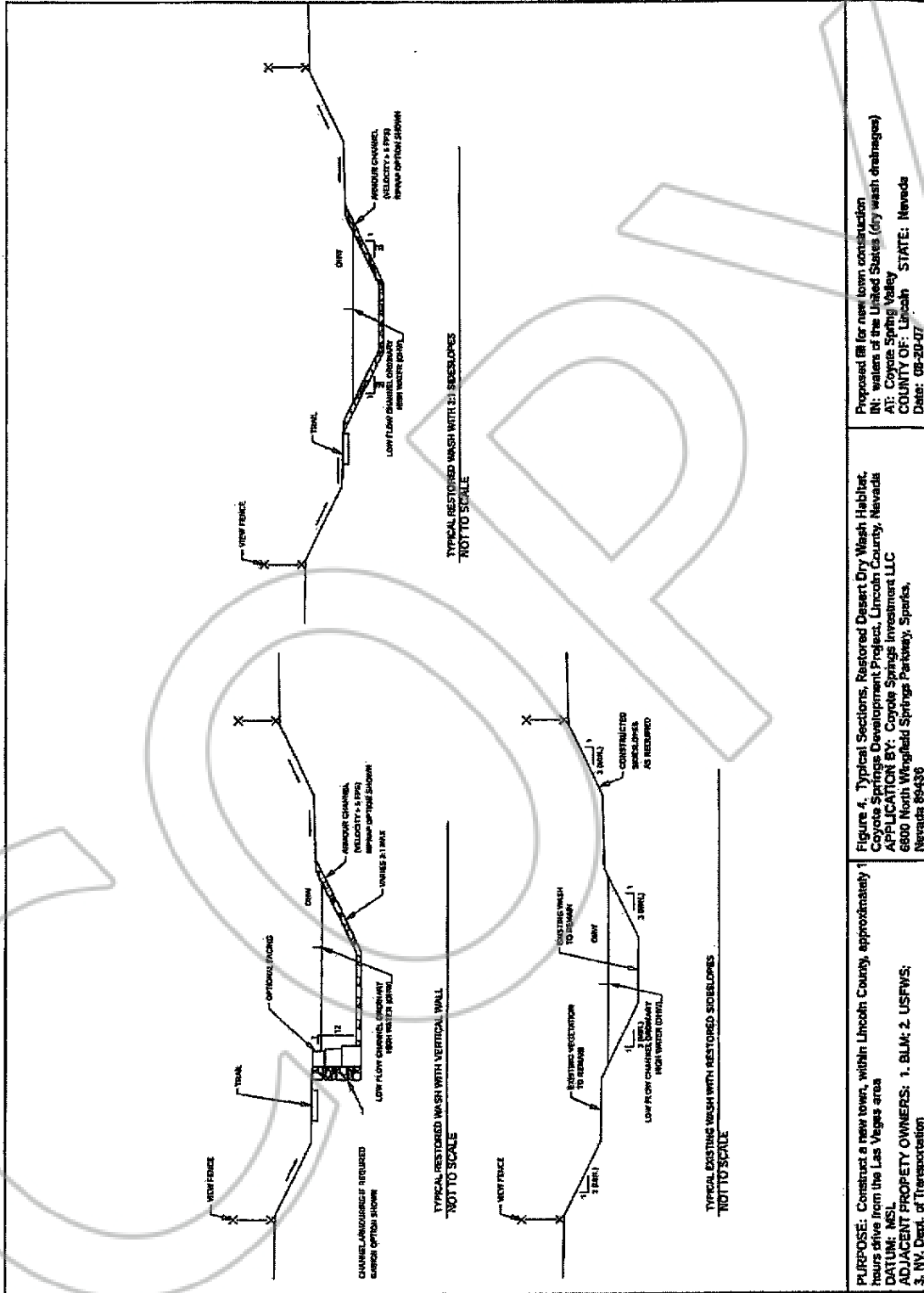
TAKE PRIDE
 IN AMERICA 



Proposed fill for new town construction
IN: waters of the United States (dry wash drainages)
AT: Coyote Spring Valley
COUNTY OF: Lincoln STATE: Nevada
Date: 08-20-07

Figure 3. Plan View, Typical Trail Design Within Preserve Area,
Coyote Springs Development Project, Lincoln County, Nevada
APPLICATION BY: Coyote Springs Investment LLC
#600 North Wingfield Springs Parkway, Sparks,
Nevada 89435

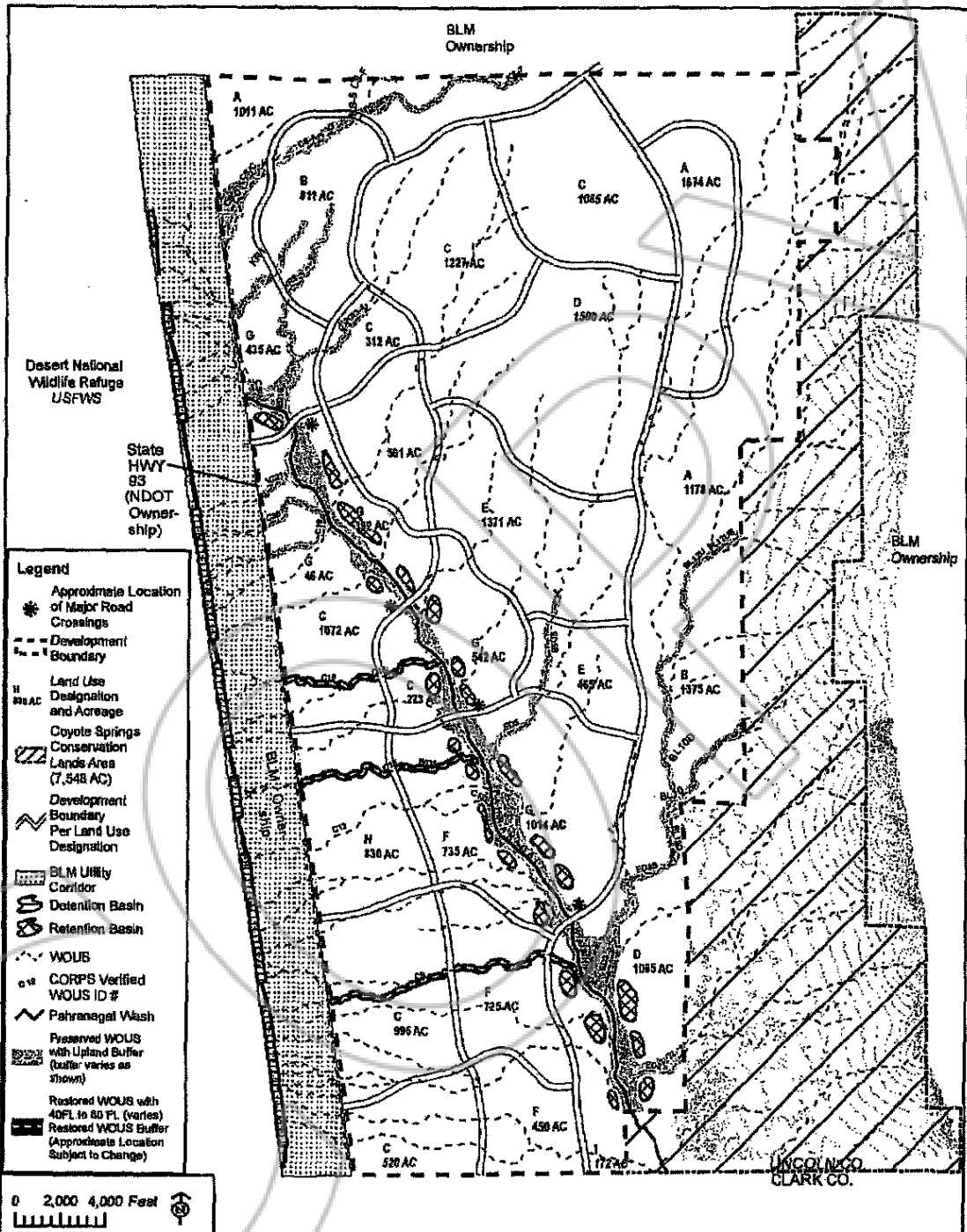
PURPOSE: Construct a new town, within Lincoln County, approximately 1
hours drive from the Las Vegas area
DATUM: MSL
ADJACENT PROPERTY OWNERS: 1. BLM; 2. USFWS;
3. Inv. Dept. of Transportation



Proposed Bill for new town construction
IN: waters of the United States (dry wash drainages)
AT: Coyote Spring Valley
COUNTY OF: Lincoln STATE: Nevada
Date: 08-20-07

Figure 4. Typical Sections, Restored Desert Dry Wash Habitat,
Coyote Springs Development Project, Lincoln County, Nevada
APPLICATION BY: Coyote Springs Investments LLC
6800 North Wingfield Springs Parkway, Sparks,
Nevada 89436

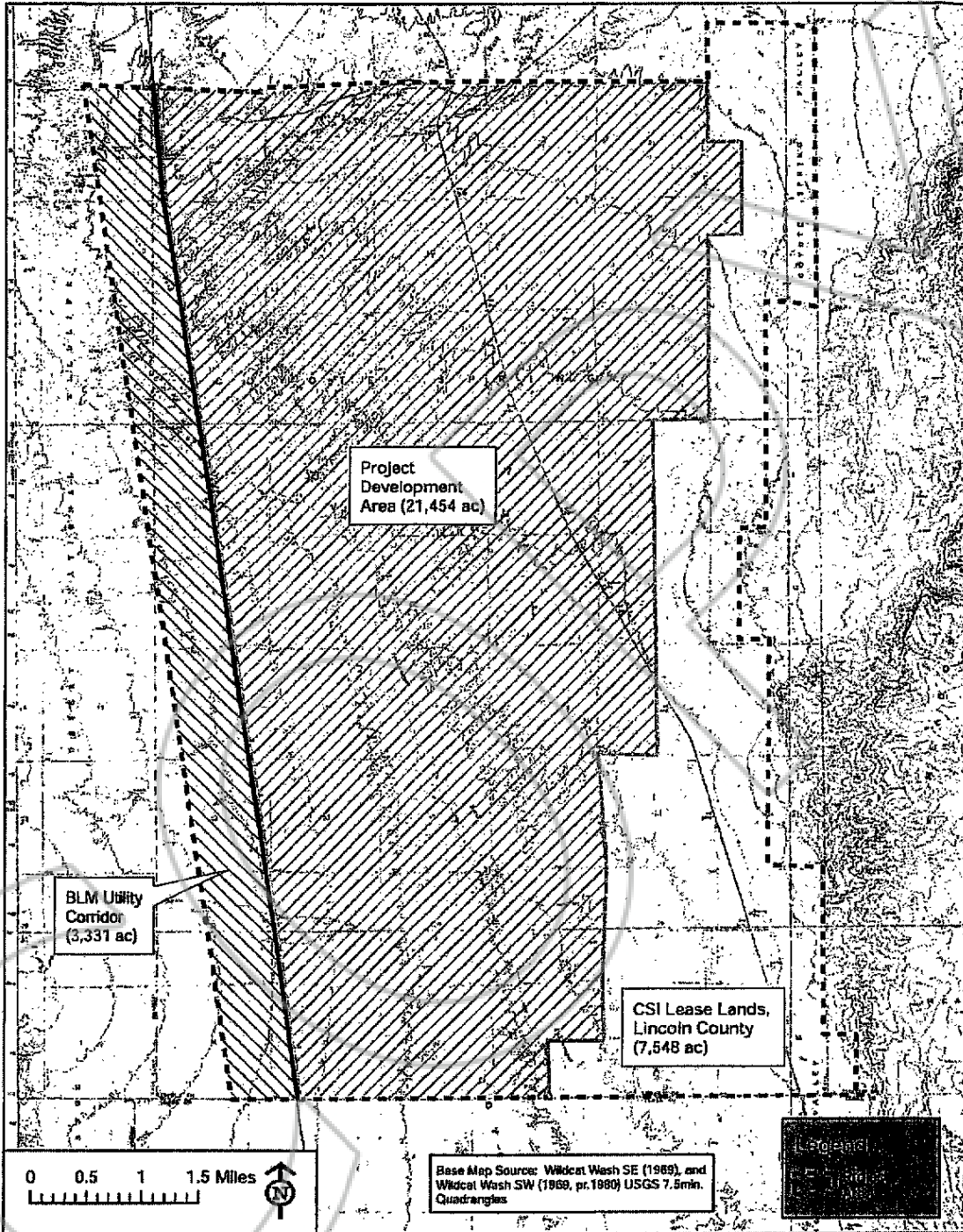
PURPOSE: Construct a new town, within Lincoln County, approximately 1
hours drive from the Las Vegas area
DATE: MSL
ADJACENT PROPERTY OWNERS: 1. BLJM; 2. USFWS;
3. NV Dept. of Transportation



PURPOSE: Construct a new town within Lincoln County, approximately 1 hour drive from the Las Vegas area
DATUM: MSL
ADJACENT PROPERTY OWNERS: 1. BLM; 2. USFWS; 3. NV. Dept. of Transportation

Figure 3. Plan View, New Town Development Features Associated With the Coyote Springs Development Project, Lincoln County, Nevada
APPLICATION BY: Coyote Springs Investment LLC
 8600 North Wingfield Springs Parkway, Sparks, Nevada 89436

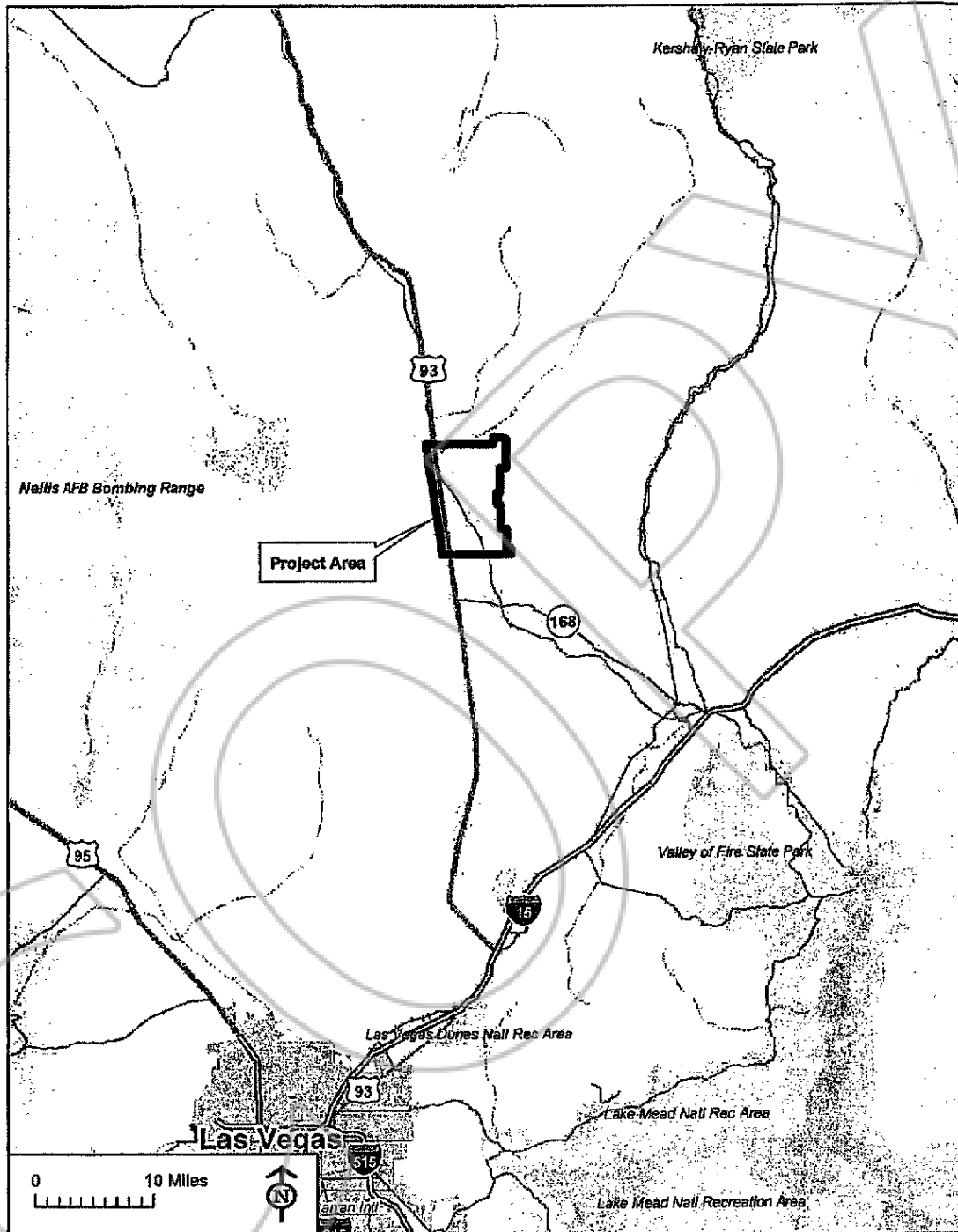
Proposed fill for new town construction (in: waters of the United States (dry wash drainages))
AT: Coyote Spring Valley
COUNTY OF: Lincoln **STATE:** Nevada
Date: 08-20-07 rev. 12-09-08



PURPOSE: Construct a new town within Lincoln County, approximately 1 hours drive from the Las Vegas area
DATUM: MSL
ADJACENT PROPERTY OWNERS: 1. BLM; 2. USFWS; 3. NV. Dept. of Transportation

Figure 2. Detailed Location of Coyote Springs Development Project, Lincoln County, Nevada
APPLICATION BY: Coyote Springs Investment LLC
 6800 North Wingfield Springs Parkway, Sparks, Nevada 89436

Proposed fill for new town construction
IN: waters of the United States (dry wash drainages)
AT: Coyote Spring Valley
COUNTY OF: Lincoln **STATE:** Nevada
Date: 08-20-07



PURPOSE: Construct a new town within Lincoln County, approximately 1 hours drive from the Las Vegas area
DATUM: MSL
ADJACENT PROPERTY OWNERS: 1. BLM; 2. USFWS; 3. NV. Dept. of Transportation

Figure 1. General Location of the Coyote Springs Development Project, Lincoln County, Nevada
APPLICATION BY: Coyote Springs Investment LLC
 6600 North Wingfield Springs Parkway, Sparks, Nevada 89436

Proposed fill for new town construction
IN: waters of the United States (dry wash drainages)
AT: Coyote Spring Valley
COUNTY OF: Lincoln **STATE:** Nevada
Date: 08-20-07