

Official Record

Recording requested By
PATRICIA DYMCK

Lincoln County - NV

Leslie Boucher - Recorder

Fee: \$67.00

Page 1 of 4

RPTT:

Recorded By: AE

Book- 248

Page- 0352

AFFIDAVIT OF ANNUAL ASSESSMENT WORK
(Short Form)

TO ALL WHOM IT MAY CONCERN:

The undersigned, Wiley Ahlstrom + Patricia Dymock
certifies that at least ONE HUNDRED AND 00/100 DOLLARS
(\$100.00) per claim was expended for development, labor and
improvements, or equivalent value added, as the annual
assessment work for the assessment year ending
September 1, 2009 for the following unpatented mining
claim(s) generally located in the following section(s):



Recorders space

Name of Claim(s)	Section	Township	Range	Meridian
Emerald	NMC-115542	24	2 North	54 East
Emerald #1	NMC-115543	24	2 North	54 East
Emerald #2	NMC-115544	24	2 North	54 East
Eastside	NMC-115560	30	3 South	57 East
Eastside #1	NMC-115561	30	3 South	57 East
Eastside #2	NMC-115562	31	3 South	57 East

Name and mailing address of owner or claimant:

Elsie Ahlstrom Patricia Dymock
Box 341 11 Benchmark
Rush Valley, Utah 84069 Tooele, Utah 84074

Name and mailing address of owner or claimant:

Gary Ahlstrom Jay M. Sagers
Box 341 635 W Park Ln.
Rush Valley, Utah 84069 Rush Valley, Utah 84069

The work consisted of Locating, mineral development,
checking CORNERS and Road work.

The work described above was performed at the following locations: Eastside
Eastside #2, Emerald

Said work was performed between Sept 18, 19, 20, and 21 - 2008. A total of more than
Six Hundred and 00/100

DOLLARS (\$ 600) was expended in
performing the work, or equivalent value added.

The work was performed by: Wiley Ahlstrom

John Ahlstrom

All of the aforesaid unpatented mining claims are
contiguous and work on, or for the benefit of, any
one claim or group of claims tends to develop all the
claims. The work was performed for the purpose of
developing the mineral potential of the claims and to
maintain and hold such claims.


Dated this 14 day of May, 2009

By Patricia Dymock
Owner, Claimant, Agent, or Lessee Signature

Patricia Dymock
Owner, Claimant, Agent, or Lessee Name(printed)

STATE OF UTAH
COUNTY OF TOOELE
Subscribed and sworn to by

before me this
4th day of May, 2009



Leigh Ann Hiss
NOTARY PUBLIC



FORMS 1830-2

UNITED STATES
DEPARTMENT OF INTERIOR
BUREAU OF LAND MANAGEMENT

MAINTENANCE FEE PAYMENT WAIVER CERTIFICATION

This small miner waiver is filed to hold the claims/sites listed below for the assessment year beginning at noon on the first September 1, following the official filing of this form with BLM.

The undersigned owner(s) of the mining claims/sites listed below hereby certify under penalty of 18 U.S.C. 1001 and 43 U.S.C. 1212 that:

I/We control, or will control ten or fewer mining claims/sites located and maintained on Federal land in the United States of America on the August 31 that is one day before the beginning of the assessment year indicated in line one above.

I/We have/will performed/perform assessment work upon the claims listed below for the current assessment year of the August 31 indicated in line three above. This work meets the requirements of the General Mining Law of 1872, as amended: The Act of August 10, 1993; and the regulations at 43 CFR 3833 and 3850. Such work will be described on our affidavit of labor. Listing a site on this form constitutes a filing of a Notice of Intention to Hold for that site.

Please check this box if the following statement applies to you.

I/We relinquish my/our claims and/or sites not listed below.

The mining claims and sites for which the above waiver from payment of the maintenance fees is made are:

CLAIM NAME	BLM RECORDATION SERIAL NUMBER
1. EMERALD MINING	115542
2. EMERALD MINING #1	115543
3. EMERALD MINING #2	115544
4. EASTSIDE MINING	115560
5. EASTSIDE MINING #1	115561
6. EASTSIDE MINING #2	115562

All owner(s) of the above mining claims and sites and filing for this waiver.

I/We understand and acknowledge that pursuant to 43 U.S.C. 1212 and 18 U.S.C. 1001, the filing of a false, fictitious, or fraudulent document with the Bureau of Land Management may result in a fine of up to \$10,000, a prison term not to exceed five years, or both.

Patricia Dymock
(Owner's Name - Please Print)

Patricia Dymock
(Owner's Signature)

11 Bench mark UG
(Street or P.O. Box)

Tooele Ut 84074
(City) (State) (Zip Code)

Elsie Ahlstrom
(Owner's Name - Please Print)

Deceased May 30 - 2008
(Owner's Signature)

Box 341
(Street or P.O. Box)

St-John Utah 84069
(City) (State) (Zip Code)

Gary Ahlstrom
(Owner's Name - Please Print)

Gary Ahlstrom
(Owner's Signature)

Box 341
(Street or P.O. Box)

St-John Utah 84069
(City) (State) (Zip Code)

Jay M. Sagers

Jay M. Sagers
owners signature

63 S.W. Park Lane

St-John Utah 84069

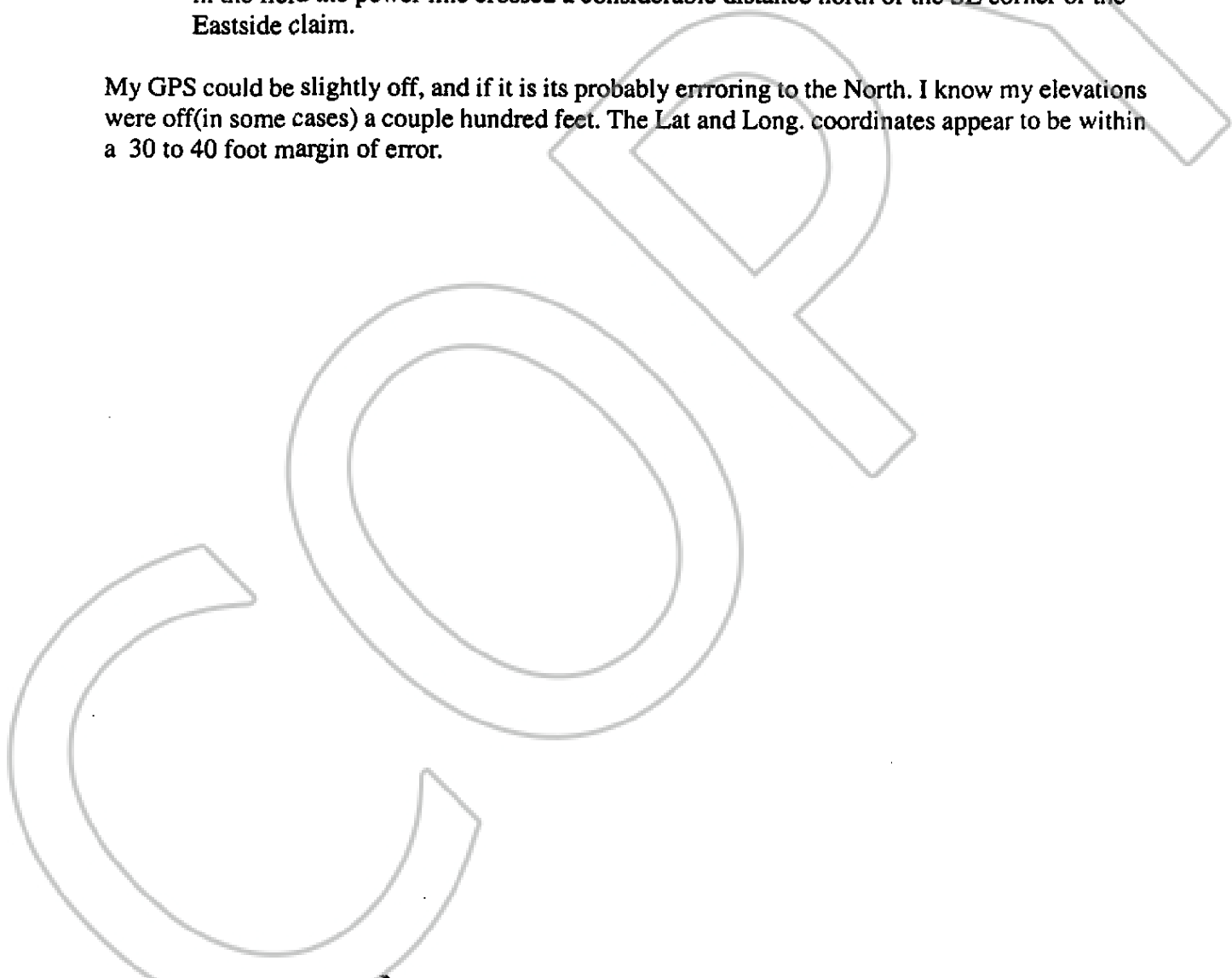


The maps are what we surveyed based on GPS coordinates. Each corner we measured, a coordinate was taken. That coordinate was matched to this topographical map. The claim profiles look pretty close. These corners were baselined from East side Location marker.

Anomalies:

- The NE corner of Eastside is slightly off
- The Claim layout is about 5° instead of the 4° Grandpa laid out.
- If the layout of the first 2 is correct, the Eastside 2 is not on the area the digging was at.
- East side 2 has not been surveyed yet. But based on the recorders mapped coordinates, the dashed lines is where its supposed to be. I think it should be in the blue dashed box and not the green.
- The road(outlined in red) seems to be fairly accurate but the power line is way off. Out in the field the power line crossed a considerable distance north of the SE corner of the Eastside claim.

My GPS could be slightly off, and if it is its probably erroring to the North. I know my elevations were off(in some cases) a couple hundred feet. The Lat and Long. coordinates appear to be within a 30 to 40 foot margin of error.



AWIT PAYS COPY

CERTIFICATE OF DEATH
State File Number: 2008006552

Elsie Koyen Ahlstrom

DECEDENT INFORMATION

Date of Death:	May 30, 2008	Time of Death:	11:40
City of Death:	Tooele	County of Death:	Tooele
Age:	74	Date of Birth:	May 4, 1934
Place of Birth:	Caliente, Nevada	Sex:	Female
Armed Services:	No	Marital Status:	Married
Spouse's Name:	James Gary Ahlstrom	Usual Occupation:	Homemaker
Industry/Business:	Own Home	Education:	High School or GED
Residence:	Rush Valley, Utah	Father's Name:	Wesley Koyen
Mother's Name:	Eva Hyde	Facility Type:	Hospital ER
Facility or Address:	Mountain West Medical Center		

INFORMANT INFORMATION

Name:	Gary Ahlstrom	Relationship:	Husband
Mailing Address:	PO Box 341, Rush Valley, Utah 84069		

DISPOSITION INFORMATION

Method of Disposition:	Burial	Date of Disposition:	June 4, 2008
Place of Disposition:	St John Cemetery, St John, Utah		

FUNERAL HOME INFORMATION

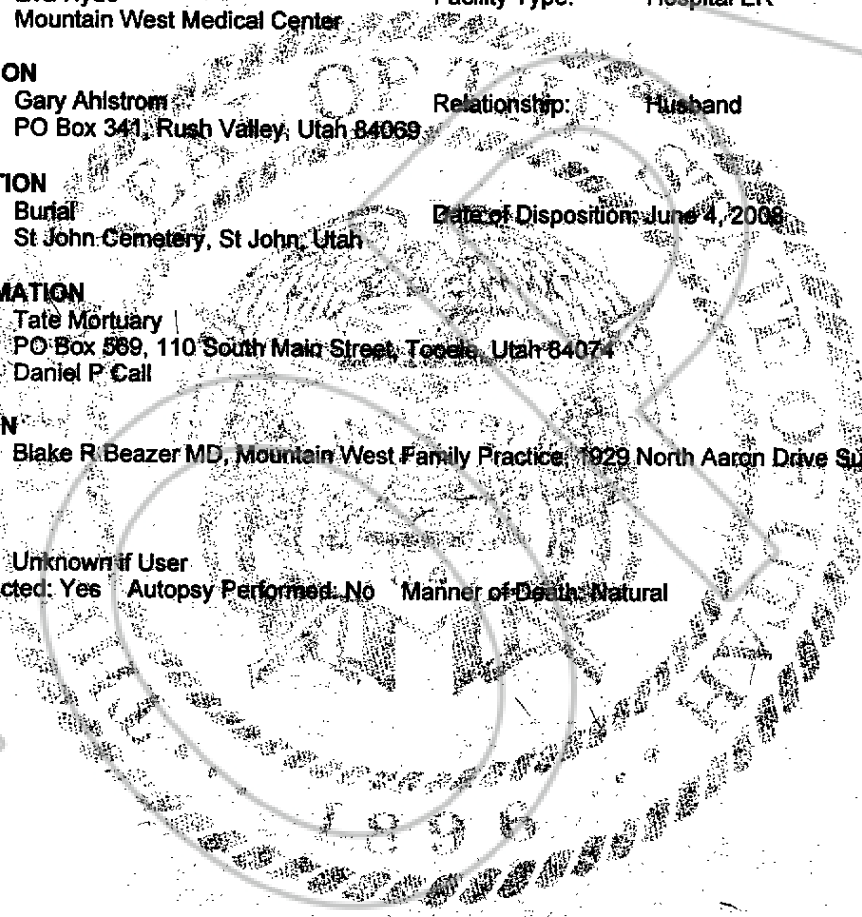
Funeral Home:	Tate Mortuary
Address:	PO Box 569, 110 South Main Street, Tooele, Utah 84074
Funeral Director:	Daniel P. Call

MEDICAL CERTIFICATION

Certifying Physician:	Blake R. Beazer MD, Mountain West Family Practice, 1929 North Aaron Drive Suite 1, Tooele, Utah 84074
-----------------------	---

CAUSE OF DEATH

Mycardial Infarction	
Tobacco Use:	Unknown if User
Medical Examiner Contacted:	Yes
Autopsy Performed:	No
Manner of Death:	Natural



Date Issued: June 5, 2008

This is an exact reproduction of the document registered in the State Office of Vital Statistics. Security features of this official document include: Intaglio Border, V & R Images in top cycloids, ultra violet fibers and hologram image of the Utah State Seal, over the words "State of Utah". This document displays the date, seal and signature of the State Registrar and the County/District Health Officer.



Barry E. Nangle
Barry E. Nangle, State Registrar
Office of Vital Statistics



Myron Bateman
Myron Bateman
Director/Health Officer
County/District Health Department

