

Official Record

Recording requested By
PARSONS BEHLE & LATIMER

Lincoln County - NV
Leslie Boucher - Recorder

Fee: **\$59.00** Page 1 of 21
RPTT Recorded By: AE
Book- 245 Page- 0707



After Recording Return to:

Jackie Pope
Certified Legal Assistant
Parsons Behle & Latimer
P.O. Box 45898
Salt Lake City, UT 84145-0898

Assessor's Parcel No.: N/A

This document does not contain any
Social Security numbers

Space above for Recorder's Use

May 30, 2008 BLM Decision
Partial Assignment Issued
NVN-49781, IDI 26446, NVN 85210

Address of Assignee and Grantee:

Great Basin Transmission, LLC
Two Tower Center, 11th Floor
East Brunswick, NJ 08816



0132942

Book: 245
Page: 708

11/21/2008
Page 2 of 2

Department of the Interior



BUREAU OF LAND MANAGEMENT

Ely District Office
HC33 Box 33500 (702 N. Industrial Way)
Ely, Nevada 89301-9408
http://www.blm.gov/nv/st/en/fo/ely_field_office.html



2850 (NV-043)
NVN-49781, IDI-26446, NVN-85210

CERTIFIED MAIL NO. 7006 0810 0005 7120 7138 - RETURN RECEIPT REQUESTED

DECISION

MAY 30 2008

Assignee

Great Basin Transmission, LLC	:	FLPMA Title V
c/o LS Power Development, LLC	:	Transmission Power Line
400 Chesterfield Center, Ste. 110	:	Right-of-Way
St. Louis, Missouri 63017	:	

Assignor

Idaho Power Company
1221 West Idaho
Boise, ID 83702

PARTIAL ASSIGNMENT ISSUED

On December 8, 1994 Right-of-Way Grant (ROW) NVN-49781 was issued to Idaho Power Company (IPC) for an electrical transmission line, substation sites, series compensation station sites, and communication sites, for the Southwest Intertie Project (SWIP). On May 23, 2008, the Bureau of Land Management (BLM) received a letter from IPC requesting a partial assignment of the above mentioned ROW Grant to Great Basin Transmission, LLC (GBT). Also received was an application (SF299) from GBT to process the partial assignment of the same ROW Grant to their company.

This assignment covers the portion of the ROW that extends from the SWIP ROW's southern terminus at the southern boundary of T. 17 S., R. 64 E., Section 7, located in Clark County, Nevada to the northern boundary of T. 18 N., R. 61 E., Sections 19 and 20, located in White Pine County, Nevada. Also included in this assignment is the application for amendment submitted by IPC in July, 2007, which will be completed upon approval of the Environmental Assessment (EA) and Decision Record, Finding of no Significant Impacts (DRFONSI). Attached to the Assignment Decision is the legal description of the section of the SWIP ROW being assigned. Also attached are the original stipulations contained in the IPC ROW, along with additional stipulations (Exhibit B) that have been added to the new ROW Grant.



You must pay a fee to BLM for the costs we will incur in monitoring the construction and operation of your authorized use. These fees will be charged to the Cost Recovery Account set up for this project.

Rent for use of public lands must also be paid in advance of such use and prior to issuance of the ROW grant. Rent for a linear right-of-way is based on a schedule that is adjusted annually based on the Implicit Price Deflator (IPD), an inflation index. Rent will be billed on January 1 of each year and will be due within 30 days of receipt of the statement.

If you have any questions, please call Brenda Linnell at (775) 289-1808 or e-mail to Brenda_Linnell@nv.blm.gov.

Sincerely,

John F. Ruhs
District Manager
Ely District Office

Cc: Idaho Power Company
Frederick Marcell (NV-060), Las Vegas DO
Allen Mariluch (NV-010), Elko DO

Enclosures

Map
Exhibit A, Legal Description
Exhibit B, Stipulations



0132942

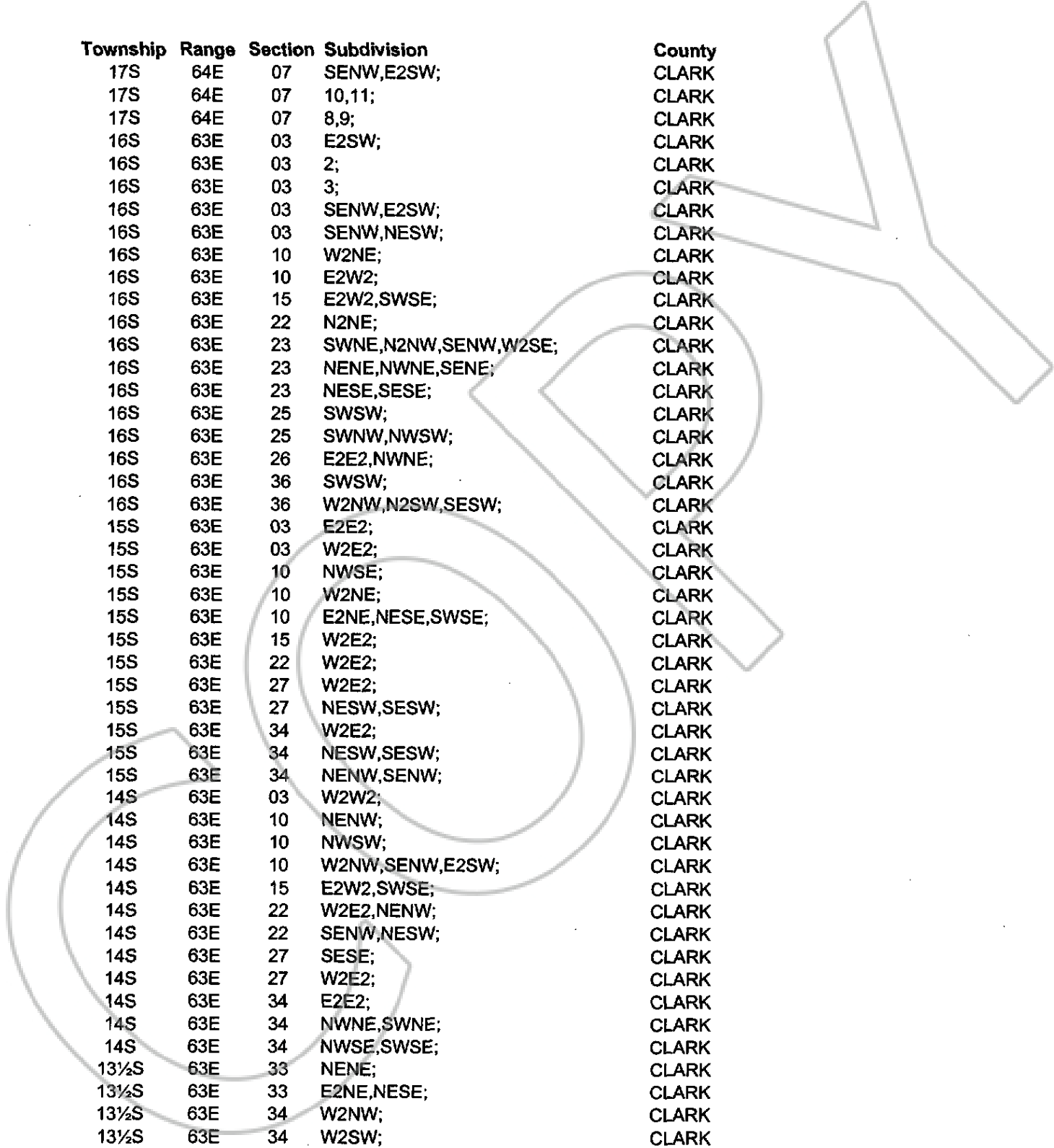
Block 248
Page: 710

11/21/2008
Page 4 of 2

EXHIBIT A

Southwest Intertie Project
Great Basin Transmission, LLC
N-85210

Township	Range	Section	Subdivision	County
17S	64E	07	SENW,E2SW;	CLARK
17S	64E	07	10,11;	CLARK
17S	64E	07	8,9;	CLARK
16S	63E	03	E2SW;	CLARK
16S	63E	03	2;	CLARK
16S	63E	03	3;	CLARK
16S	63E	03	SENW,E2SW;	CLARK
16S	63E	03	SENW,NESW;	CLARK
16S	63E	10	W2NE;	CLARK
16S	63E	10	E2W2;	CLARK
16S	63E	15	E2W2,SWSE;	CLARK
16S	63E	22	N2NE;	CLARK
16S	63E	23	SWNE,N2NW,SENW,W2SE;	CLARK
16S	63E	23	NENE,NWNE,SENE;	CLARK
16S	63E	23	NESE,SESE;	CLARK
16S	63E	25	SWSW;	CLARK
16S	63E	25	SWNW,NWSW;	CLARK
16S	63E	26	E2E2,NWNE;	CLARK
16S	63E	36	SWSW;	CLARK
16S	63E	36	W2NW,N2SW,SESW;	CLARK
15S	63E	03	E2E2;	CLARK
15S	63E	03	W2E2;	CLARK
15S	63E	10	NWSE;	CLARK
15S	63E	10	W2NE;	CLARK
15S	63E	10	E2NE,NESE,SWSE;	CLARK
15S	63E	15	W2E2;	CLARK
15S	63E	22	W2E2;	CLARK
15S	63E	27	W2E2;	CLARK
15S	63E	27	NESW,SESW;	CLARK
15S	63E	34	W2E2;	CLARK
15S	63E	34	NESW,SESW;	CLARK
15S	63E	34	NENW,SENW;	CLARK
14S	63E	03	W2W2;	CLARK
14S	63E	10	NENW;	CLARK
14S	63E	10	NWSW;	CLARK
14S	63E	10	W2NW,SENW,E2SW;	CLARK
14S	63E	15	E2W2,SWSE;	CLARK
14S	63E	22	W2E2,NENW;	CLARK
14S	63E	22	SENW,NESW;	CLARK
14S	63E	27	SESE;	CLARK
14S	63E	27	W2E2;	CLARK
14S	63E	34	E2E2;	CLARK
14S	63E	34	NWNE,SWNE;	CLARK
14S	63E	34	NWSE,SWSE;	CLARK
13½S	63E	33	NENE;	CLARK
13½S	63E	33	E2NE,NESE;	CLARK
13½S	63E	34	W2NW;	CLARK
13½S	63E	34	W2SW;	CLARK





0132942

Book: 245
Page: 711

11/21/2008
Page 5 of 21

EXHIBIT A

Southwest Intertie Project
Great Basin Transmission, LLC
N-85210

Township	Range	Section	Subdivision	County
13½S	63E	34	NWNW,SWNW;	CLARK
13S	63E	05	SWNW;	CLARK
13S	63E	05	2,5,6,7,8,9,10,11,12,13;	CLARK
13S	63E	05	4,14,15;	CLARK
13S	63E	05	16,17,18;	CLARK
13S	63E	05	6,7,13,16;	CLARK
13S	63E	08	16,17,18;	CLARK
13S	63E	08	2,3,4,7,8,9,11,12,13;	CLARK
13S	63E	08	5,6,14;	CLARK
13S	63E	08	4,7,8,12,17;	CLARK
13S	63E	17	E2NW,W2SE;	CLARK
13S	63E	17	1,2,3,4,5,6,7,8;	CLARK
13S	63E	17	NESW,SESW;	CLARK
13S	63E	20	W2E2;	CLARK
13S	63E	20	3;	CLARK
13S	63E	20	1,2,7,8,9,10;	CLARK
13S	63E	20	W2SE,SE,SE;	CLARK
13S	63E	21	3;	CLARK
13S	63E	27	W2SW;	CLARK
13S	63E	27	SWNW;	CLARK
13S	63E	28	E2E2;	CLARK
13S	63E	28	W2NE,N2NW;	CLARK
13S	63E	29	NENE;	CLARK
13S	63E	34	W2W2;	CLARK
12S	62E	01	1;	LINCOLN
12S	62E	01	SENE,NESE;	LINCOLN
12S	63E	06	4,5,6,7;	LINCOLN
12S	63E	06	3;	LINCOLN
12S	63E	06	SENW,E2SW;	LINCOLN
12S	63E	07	1,2,3,4;	LINCOLN
12S	63E	07	E2NW,SWNE,W2SE;	LINCOLN
12S	63E	07	NESW,SESW;	LINCOLN
12S	63E	18	1;	LINCOLN
12S	63E	18	NESW,SESW;	LINCOLN
12S	63E	18	W2E2,SESE;	LINCOLN
12S	63E	18	NENW,SENW;	LINCOLN
12S	63E	19	NESW,SESW;	LINCOLN
12S	63E	19	NWNE,E2E2;	LINCOLN
12S	63E	19	SWNE,NENW,SENW;	LINCOLN
12S	63E	19	NWSE,SWSE;	LINCOLN
12S	63E	30	E2E2;	LINCOLN
12S	63E	30	NWSE,SWSE;	LINCOLN
12S	63E	30	NWNE,SWNE;	LINCOLN
12S	63E	31	NENE;	LINCOLN
12S	63E	31	NESE,NWSE,SESE;	LINCOLN
12S	63E	31	NWNE,SENE,SWNE;	LINCOLN
12S	63E	32	W2W2;	LINCOLN
11S	62E	01	2,3;	LINCOLN

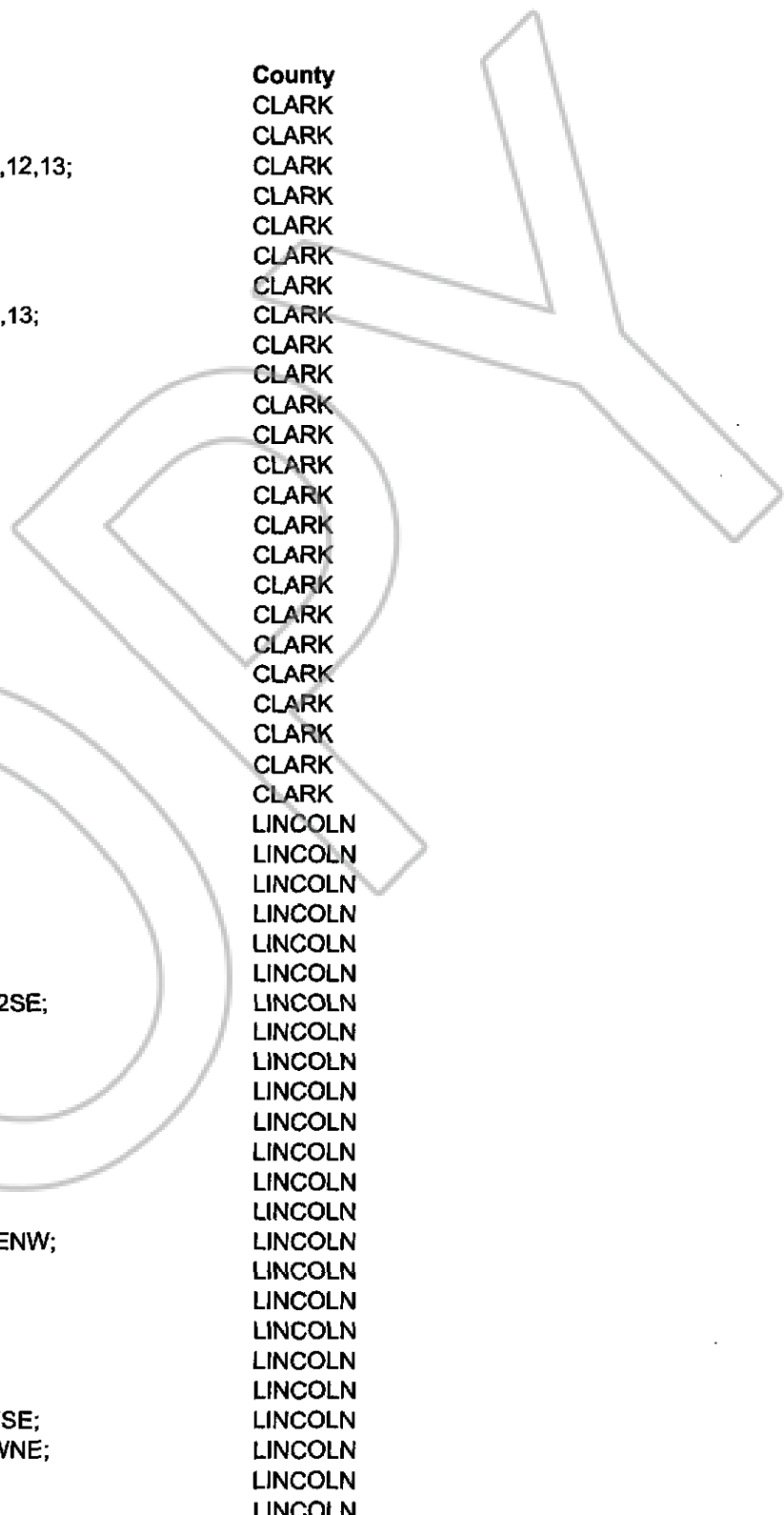




EXHIBIT A
Southwest Intertie Project
Great Basin Transmission, LLC
N-85210

Township	Range	Section	Subdivision	County
11S	62E	01	NESW,SESW;	LINCOLN
11S	62E	01	SWNE,SENW,W2SE;	LINCOLN
11S	62E	12	W2E2;	LINCOLN
11S	62E	12	NENW,SENW,SWNW;	LINCOLN
11S	62E	12	SESW,SWSW;	LINCOLN
11S	62E	12	NESW,NWSW;	LINCOLN
11S	62E	13	NE,E2SE;	LINCOLN
11S	62E	13	NWNW,SWNW;	LINCOLN
11S	62E	13	NWSW,SWSW;	LINCOLN
11S	62E	24	E2E2;	LINCOLN
11S	62E	24	NWSW,SWSW;	LINCOLN
11S	62E	24	NWNW,SWNW;	LINCOLN
11S	62E	25	SWSE,NESW;	LINCOLN
11S	62E	25	SENW,NWSE,SESE;	LINCOLN
11S	62E	25	SWNE,NENW,NWNW;	LINCOLN
11S	62E	36	NENE,NWNE,SENE;	LINCOLN
11S	62E	36	NESE,SESE;	LINCOLN
11S	63E	18	W2NE,SENE;	LINCOLN
11S	63E	18	4;	LINCOLN
11S	63E	19	1,2,3,4;	LINCOLN
11S	63E	20	W2SW;	LINCOLN
11S	63E	30	1,2,3,4;	LINCOLN
11S	63E	31	SESW;	LINCOLN
11S	63E	31	1,2,3,4;	LINCOLN
11S	63E	31	16;	LINCOLN
11S	63E	32	W2NW,SENW;	LINCOLN
10S	62E	02	E2SE;	LINCOLN
10S	62E	02	2;	LINCOLN
10S	62E	02	3;	LINCOLN
10S	62E	02	SWNE,NWSE;	LINCOLN
10S	62E	02	SENW,SWSE;	LINCOLN
10S	62E	02	NESW,SESW;	LINCOLN
10S	62E	11	SE;	LINCOLN
10S	62E	11	E2NE;	LINCOLN
10S	62E	11	NWNE,SWNE,NENW;	LINCOLN
10S	62E	11	SENW,NESW,SESW;	LINCOLN
10S	62E	14	SWSE;	LINCOLN
10S	62E	14	W2NE,E2NW;	LINCOLN
10S	62E	14	NESW,S2SW;	LINCOLN
10S	62E	23	NWSE,SESE;	LINCOLN
10S	62E	23	N2NW,SENW;	LINCOLN
10S	62E	23	E2SW,SWSE;	LINCOLN
10S	62E	23	NWNE,SWNE;	LINCOLN
10S	62E	25	SWSW;	LINCOLN
10S	62E	26	NE,E2SE;	LINCOLN
10S	62E	35	NENE;	LINCOLN
10S	62E	36	E2NE,NWSE;	LINCOLN
10S	62E	36	SENW,NWSW,SWSW;	LINCOLN

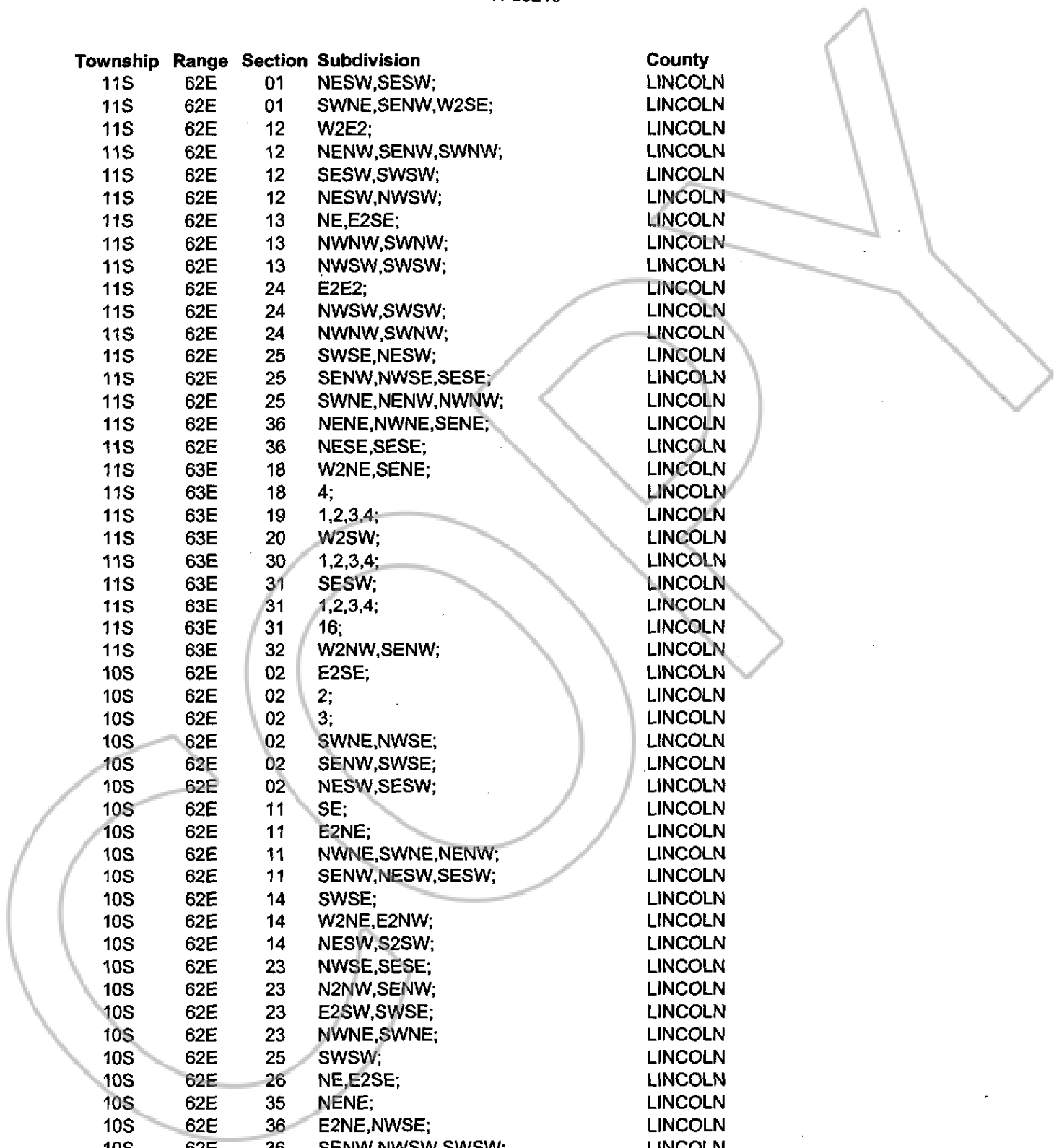




EXHIBIT A
Southwest Intertie Project
Great Basin Transmission, LLC
N-85210

Township	Range	Section	Subdivision	County
10S	62E	36	W2NW,SESW,E2SW;	LINCOLN
10S	62E	36	W2NW,SESW,E2SW;	LINCOLN
10S	62E	36	SENW,NWSW,SWSW;	LINCOLN
09S	62E	03	SWNE,W2SE,SESE;	LINCOLN
09S	62E	03	2;	LINCOLN
09S	62E	03	SENE,NESE;	LINCOLN
09S	62E	10	E2E2;	LINCOLN
09S	62E	11	SWSW;	LINCOLN
09S	62E	14	W2W2;	LINCOLN
09S	62E	15	NENE;	LINCOLN
09S	62E	15	SENE;	LINCOLN
09S	62E	23	W2NW,SENW,E2SW;	LINCOLN
09S	62E	23	NWSW,SWSW;	LINCOLN
09S	62E	26	NWNW;	LINCOLN
09S	62E	26	E2W2,SWSE;	LINCOLN
09S	62E	35	W2NE,NWSE;	LINCOLN
09S	62E	35	3;	LINCOLN
09S	62E	35	L 2, SENW, NESW	LINCOLN
09S	62E	35	NENW	LINCOLN
09S	63E	14	SWNW;	LINCOLN
09S	63E	35	NENW;	LINCOLN
08S	62E	24	NENE,S2NE,SESW,W2SE;	LINCOLN
08S	62E	24	NESE,SESE;	LINCOLN
08S	62E	25	N2NW,SWNW;	LINCOLN
08S	62E	25	NWNE,SENW,NWSW;	LINCOLN
08S	62E	26	SESE;	LINCOLN
08S	62E	26	SENE,SESW,N2SE,SWSE;	LINCOLN
08S	62E	34	SENE,SESW,N2SE,SWSE;	LINCOLN
08S	62E	35	NWNE;	LINCOLN
08S	62E	35	N2NW,SWNW;	LINCOLN
08S	63E	05	NESW;	LINCOLN
08S	63E	05	NENW,S2NW,W2SW;	LINCOLN
08S	63E	05	NENE,NWNE,SWNE;	LINCOLN
08S	63E	05	NWSE,SESW;	LINCOLN
08S	63E	07	SESE;	LINCOLN
08S	63E	07	E2NE,N2SE,SWSE;	LINCOLN
08S	63E	08	NWNW;	LINCOLN
08S	63E	08	NWSW,SWSW;	LINCOLN
08S	63E	08	NENW,SENW,SWNW;	LINCOLN
08S	63E	18	NWNE,E2NW,N2SW,SWSW;	LINCOLN
08S	63E	18	NWSE,SESW;	LINCOLN
08S	63E	18	NENE,SENE,SWNE;	LINCOLN
08S	63E	19	NWNW;	LINCOLN
08S	63E	19	SWNW,NWSW;	LINCOLN
07S	63E	2	NWNW	LINCOLN
07S	63E	03	SENE;	LINCOLN
07S	63E	03	NENE,W2E2,SESW;	LINCOLN
07S	63E	03	NESE,SESE;	LINCOLN

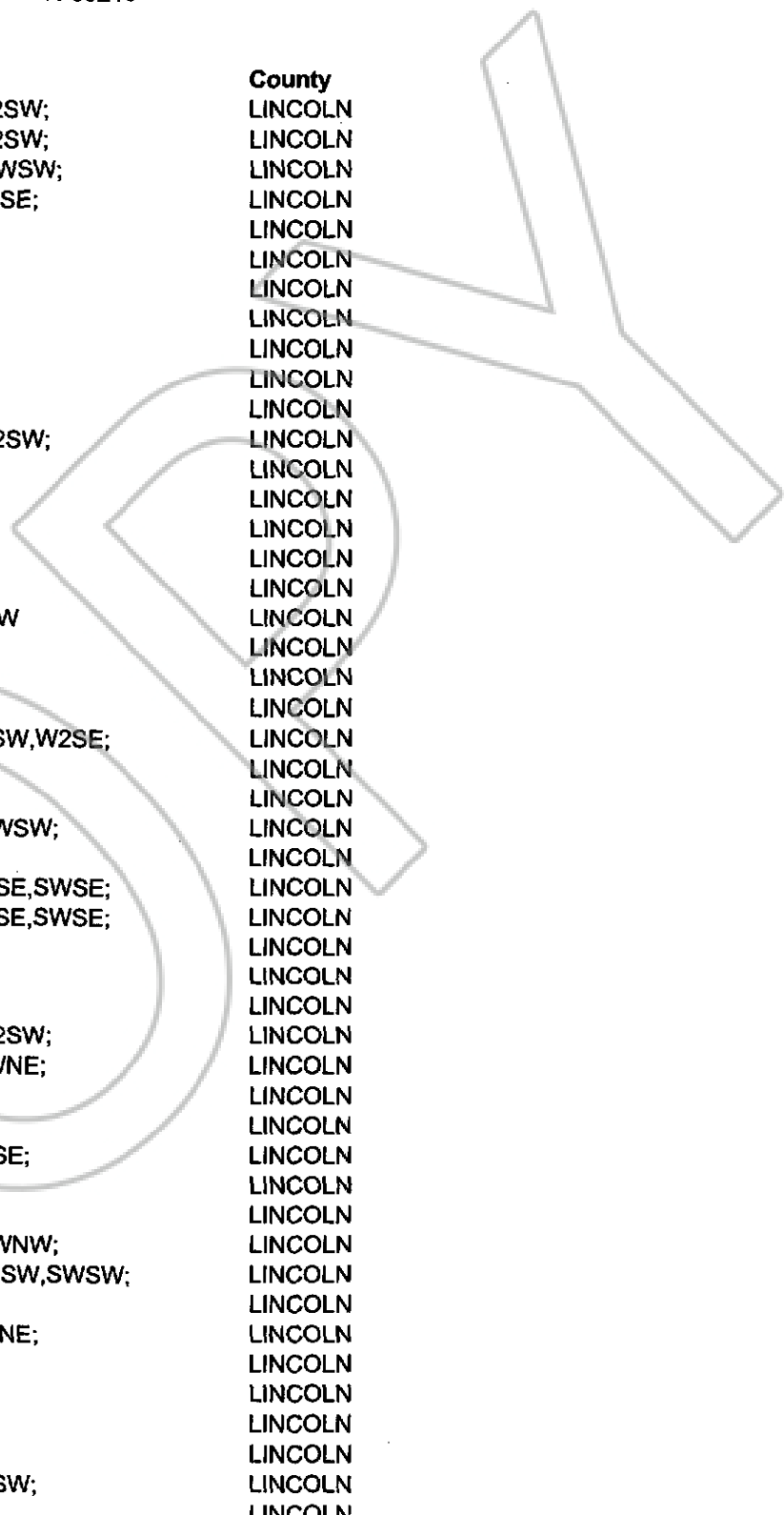




EXHIBIT A

**Southwest Intertie Project
Great Basin Transmission, LLC
N-85210**

Township	Range	Section	Subdivision	County
07S	63E	10	E2NW,N2SW,SWSW;	LINCOLN
07S	63E	10	NWNE,SWNE;	LINCOLN
07S	63E	10	NWSE,SESW;	LINCOLN
07S	63E	15	W2NW;	LINCOLN
07S	63E	15	NENW,NWSW,SWSW;	LINCOLN
07S	63E	16	SWSE;	LINCOLN
07S	63E	16	SENE,E2SE;	LINCOLN
07S	63E	21	NESE;	LINCOLN
07S	63E	21	NENE,W2E2;	LINCOLN
07S	63E	21	SENE,SWSE;	LINCOLN
07S	63E	21	SESW	LINCOLN
07S	63E	28	NENW,S2NW,W2SW;	LINCOLN
07S	63E	28	NWNE,NESE;	LINCOLN
07S	63E	29	SESE;	LINCOLN
07S	63E	32	NENE,S2NE,SESW,W2SE;	LINCOLN
07S	63E	32	NESE,SESE;	LINCOLN
07S	63E	33	NWNW,SWNW;	LINCOLN
06S	62E	35	2;	LINCOLN
06S	62E	35	SENE,NESE;	LINCOLN
06S	63E	01	NESE;	LINCOLN
06S	63E	01	SESE;	LINCOLN
06S	63E	02	NWNW;	LINCOLN
06S	63E	12	SESW;	LINCOLN
06S	63E	12	NESE;	LINCOLN
06S	63E	12	NENE,S2NE,W2SE;	LINCOLN
06S	63E	13	NWNE,E2NW,N2SW,SWSW;	LINCOLN
06S	63E	13	SWNE,SESW;	LINCOLN
06S	63E	23	NENE;	LINCOLN
06S	63E	23	SENE,NESE,S2SE;	LINCOLN
06S	63E	24	NWSW;	LINCOLN
06S	63E	24	W2NW;	LINCOLN
06S	63E	26	W2NE,E2SW,NWSE;	LINCOLN
06S	63E	26	NENE,SWSE;	LINCOLN
06S	63E	34	SESE;	LINCOLN
06S	63E	35	N2NW,SWNW,NWSW;	LINCOLN
06S	63E	35	SENE,NESE,SWSW;	LINCOLN
06S	64E	06	SENE;	LINCOLN
06S	64E	06	3,5-7;	LINCOLN
06S	64E	06	4;	LINCOLN
06S	64E	07	NWNW;	LINCOLN
05S	64E	04	SWSW;	LINCOLN
05S	64E	04	NWSE;	LINCOLN
05S	64E	04	SWNE,SENE,E2SW;	LINCOLN
05S	64E	04	2;	LINCOLN
05S	64E	08	E2SE;	LINCOLN
05S	64E	09	N2NW,SWNW,NWSW;	LINCOLN
05S	64E	09	SENE,SWSW;	LINCOLN
05S	64E	17	SESW;	LINCOLN

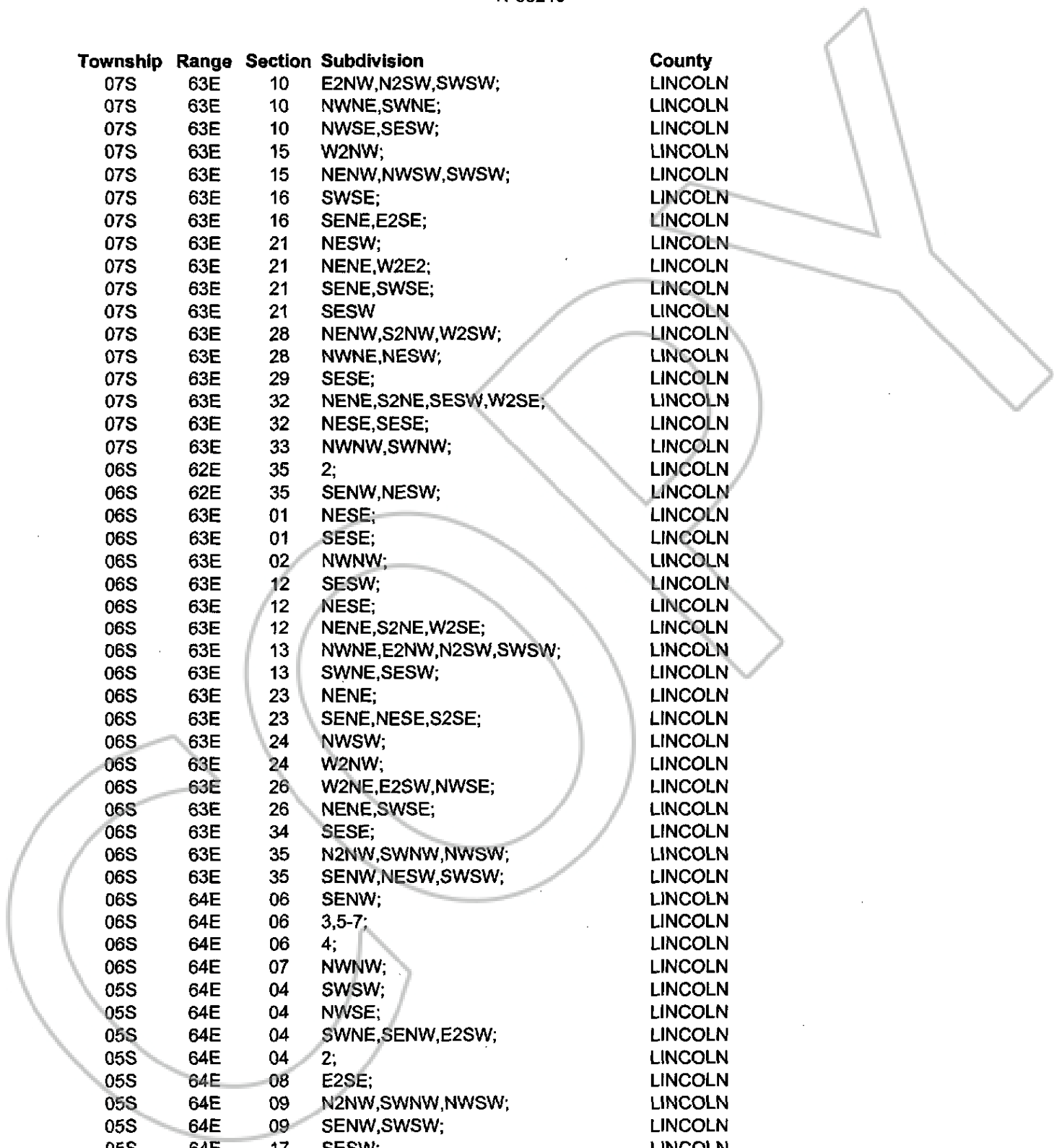




EXHIBIT A
Southwest Intertie Project
Great Basin Transmission, LLC
N-85210

Township	Range	Section	Subdivision	County
05S	64E	17	NENE,S2NE,W2SE;	LINCOLN
05S	64E	17	NESE;	LINCOLN
05S	64E	20	NWNE;	LINCOLN
05S	64E	20	E2NW,N2SW,SWSW;	LINCOLN
05S	64E	20	SESW;	LINCOLN
05S	64E	29	W2NW;	LINCOLN
05S	64E	29	SWNW;	LINCOLN
05S	64E	30	SENE,NESE,S2SE;	LINCOLN
05S	64E	30	SENW;	LINCOLN
05S	64E	30	NENE;	LINCOLN
05S	64E	31	W2NE,E2SW,NWSE;	LINCOLN
05S	64E	31	NENE,SWSE;	LINCOLN
04S	64E	02	SWNE,SENW,NESW,S2SW;	LINCOLN
04S	64E	02	2;	LINCOLN
04S	64E	10	E2SE;	LINCOLN
04S	64E	11	W2NW,NWSW;	LINCOLN
04S	64E	11	NENW,SWSW;	LINCOLN
04S	64E	15	SENE;	LINCOLN
04S	64E	15	NENE,W2E2,SESW;	LINCOLN
04S	64E	22	NENW,S2NW,W2SW;	LINCOLN
04S	64E	22	NWNE,NESW;	LINCOLN
04S	64E	27	NWNW;	LINCOLN
04S	64E	27	SWNW;	LINCOLN
04S	64E	28	E2NE,N2SE,SWSE;	LINCOLN
04S	64E	28	SESE;	LINCOLN
04S	64E	33	W2NE,SENW,NESW,S2SW;	LINCOLN
04S	64E	33	NWSE;	LINCOLN
03S	64E	13	E2SE;	LINCOLN
03S	64E	24	N2NE,SWNE,SESW,NWSE;	LINCOLN
03S	64E	24	SENE,SWSE;	LINCOLN
03S	64E	25	NENW,S2NW,W2SW;	LINCOLN
03S	64E	25	NESW;	LINCOLN
03S	64E	35	SESE;	LINCOLN
03S	64E	35	E2NE,N2SE,SWSE;	LINCOLN
03S	64E	36	NWNW;	LINCOLN
03S	65E	06	S2NE,W2SE;	LINCOLN
03S	65E	06	NESE;	LINCOLN
03S	65E	06	NESW;	LINCOLN
03S	65E	06	1;	LINCOLN
03S	65E	07	SESW;	LINCOLN
03S	65E	07	NWNE,E2NW,NESW;	LINCOLN
03S	65E	07	SWNE;	LINCOLN
03S	65E	07	3,4;	LINCOLN
03S	65E	18	3;	LINCOLN
03S	65E	18	1,2;	LINCOLN
02S	65E	05	SENE,E2SE;	LINCOLN
02S	65E	05	1;	LINCOLN
02S	65E	08	E2E2;	LINCOLN

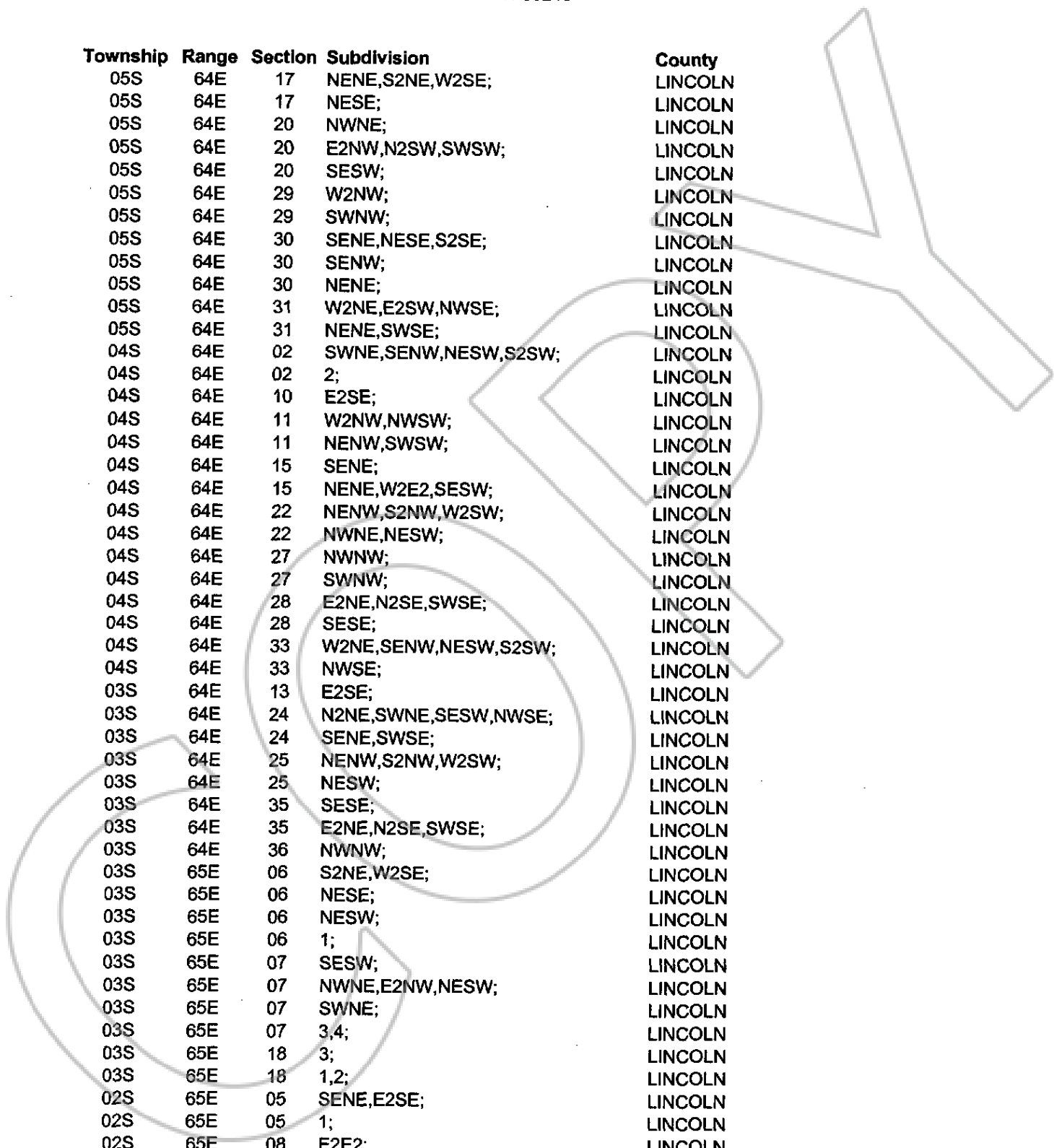




EXHIBIT A

Southwest Intertie Project
Great Basin Transmission, LLC
N-85210

Township	Range	Section	Subdivision	County
02S	65E	17	E2E2;	LINCOLN
02S	65E	20	E2E2;	LINCOLN
02S	65E	29	W2NE,E2SW,NWSE;	LINCOLN
02S	65E	29	NENE;	LINCOLN
02S	65E	29	SENE,SWSE;	LINCOLN
02S	65E	31	E2SE;	LINCOLN
02S	65E	32	N2NW,SWNW,NWSW;	LINCOLN
02S	65E	32	SENW,SWSW;	LINCOLN
01S	65E	04	W2SW;	LINCOLN
01S	65E	04	4;	LINCOLN
01S	65E	08	SENE,NESE,SESE;	LINCOLN
01S	65E	09	W2SW;	LINCOLN
01S	65E	09	4,5;	LINCOLN
01S	65E	16	W2W2;	LINCOLN
01S	65E	17	E2E2;	LINCOLN
01S	65E	17	NENE,SENE,NESE;	LINCOLN
01S	65E	20	E2E2;	LINCOLN
01S	65E	29	E2E2;	LINCOLN
01S	65E	32	E2E2;	LINCOLN
01N	65E	05	3;	LINCOLN
01N	65E	05	4;	LINCOLN
01N	65E	05	SWNW,W2SW;	LINCOLN
01N	65E	05	SENW,NESW,SESW;	LINCOLN
01N	65E	08	W2W2;	LINCOLN
01N	65E	08	NESW,SESW;	LINCOLN
01N	65E	08	NENW,SENW;	LINCOLN
01N	65E	17	W2W2;	LINCOLN
01N	65E	17	NENW,SENW;	LINCOLN
01N	65E	17	NESW,SESW;	LINCOLN
01N	65E	19	E2W2;	LINCOLN
01N	65E	20	W2W2;	LINCOLN
01N	65E	20	NENW,SENW;	LINCOLN
01N	65E	20	NESW,SESW;	LINCOLN
01N	65E	29	W2;	LINCOLN
01N	65E	32	W2;	LINCOLN
02N	65E	06	SENW,E2SW,SWSE;	LINCOLN
02N	65E	06	4,5;	LINCOLN
02N	65E	07	NENE;	LINCOLN
02N	65E	07	W2NE,SENE,NESE;	LINCOLN
02N	65E	08	W2SW;	LINCOLN
02N	65E	17	W2W2;	LINCOLN
02N	65E	17	NENW,SENW;	LINCOLN
02N	65E	17	NESW,SESW;	LINCOLN
02N	65E	20	W2W2;	LINCOLN
02N	65E	20	NESW,SESW;	LINCOLN
02N	65E	20	NENW,SENW;	LINCOLN
02N	65E	29	W2W2;	LINCOLN
02N	65E	29	NESW,SESW;	LINCOLN

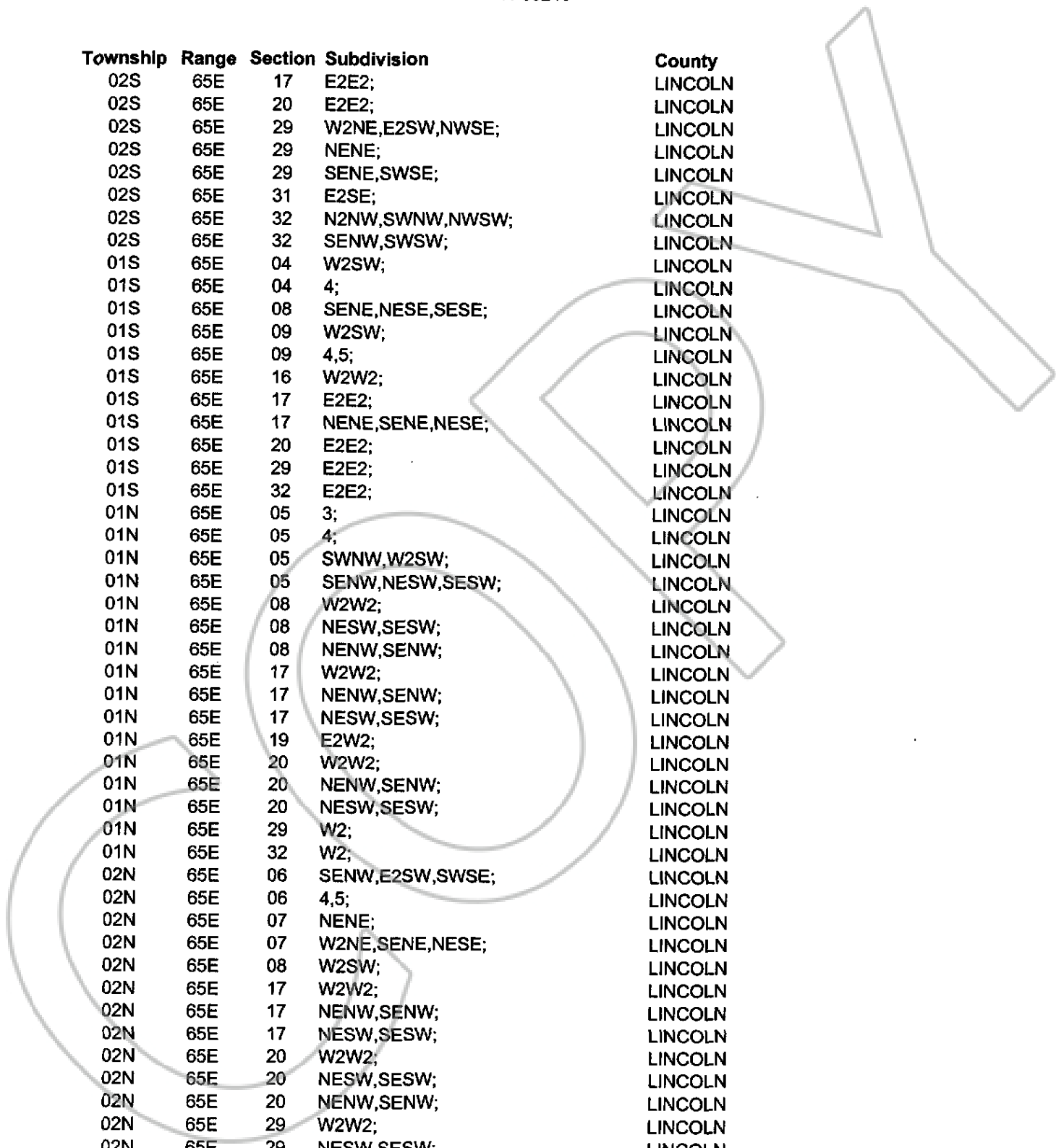
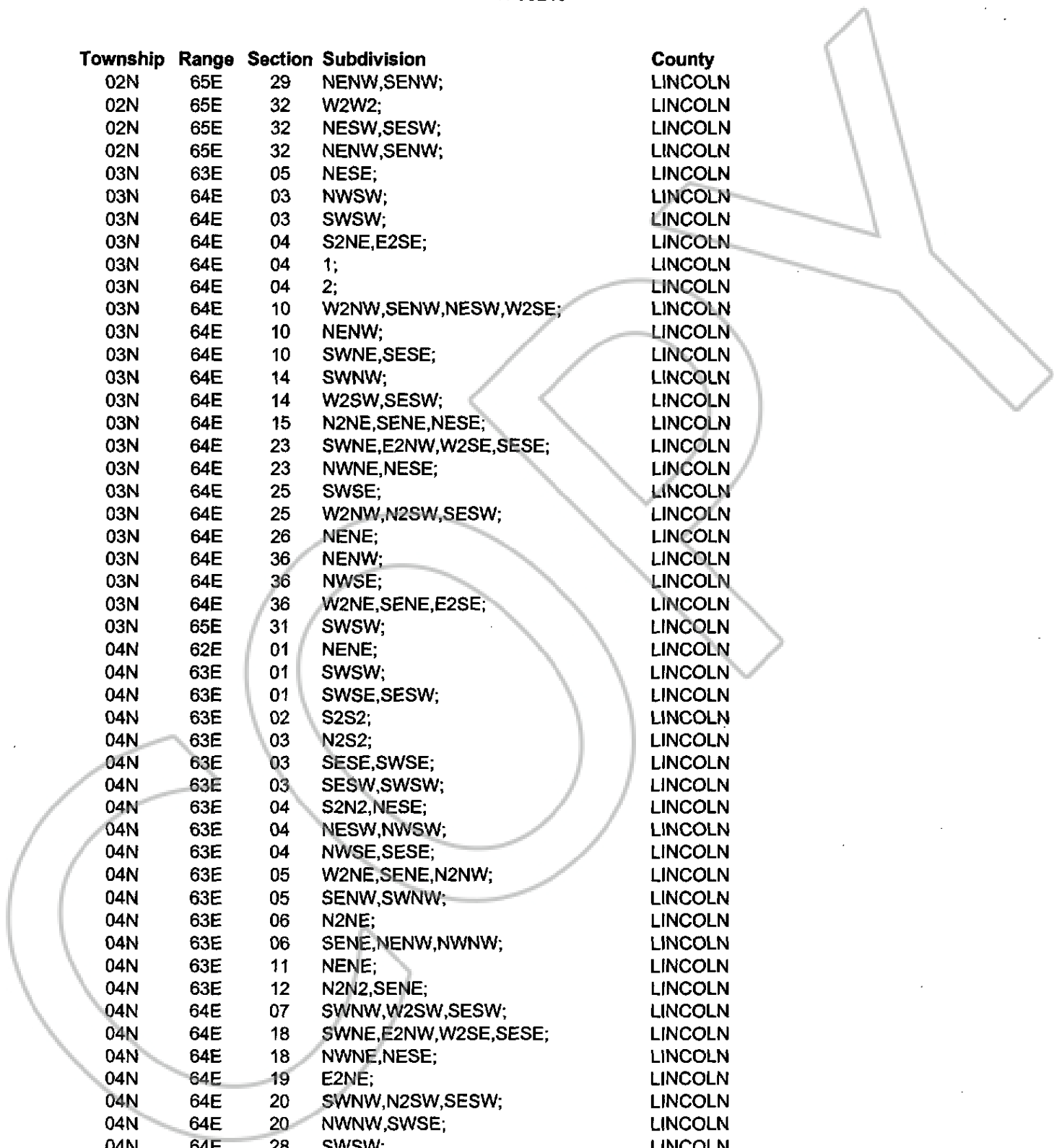




EXHIBIT A

Southwest Intertie Project
Great Basin Transmission, LLC
N-85210

Township	Range	Section	Subdivision	County
02N	65E	29	NENW,SEW;	LINCOLN
02N	65E	32	W2W2;	LINCOLN
02N	65E	32	NESW,SESW;	LINCOLN
02N	65E	32	NENW,SEW;	LINCOLN
03N	63E	05	NESE;	LINCOLN
03N	64E	03	NWSW;	LINCOLN
03N	64E	03	SWSW;	LINCOLN
03N	64E	04	S2NE,E2SE;	LINCOLN
03N	64E	04	1;	LINCOLN
03N	64E	04	2;	LINCOLN
03N	64E	10	W2NW,SEW,NESW,W2SE;	LINCOLN
03N	64E	10	NENW;	LINCOLN
03N	64E	10	SWNE,SESE;	LINCOLN
03N	64E	14	SWNW;	LINCOLN
03N	64E	14	W2SW,SESW;	LINCOLN
03N	64E	15	N2NE,SENE,NESE;	LINCOLN
03N	64E	23	SWNE,E2NW,W2SE,SESE;	LINCOLN
03N	64E	23	NWNE,NESE;	LINCOLN
03N	64E	25	SWSE;	LINCOLN
03N	64E	25	W2NW,N2SW,SESW;	LINCOLN
03N	64E	26	NENE;	LINCOLN
03N	64E	36	NENW;	LINCOLN
03N	64E	36	NWSE;	LINCOLN
03N	64E	36	W2NE,SENE,E2SE;	LINCOLN
03N	65E	31	SWSW;	LINCOLN
04N	62E	01	NENE;	LINCOLN
04N	63E	01	SWSW;	LINCOLN
04N	63E	01	SWSE,SESW;	LINCOLN
04N	63E	02	S2S2;	LINCOLN
04N	63E	03	N2S2;	LINCOLN
04N	63E	03	SESE,SWSE;	LINCOLN
04N	63E	03	SESW,SWSW;	LINCOLN
04N	63E	04	S2N2,NESE;	LINCOLN
04N	63E	04	NESW,NWSW;	LINCOLN
04N	63E	04	NWSE,SESE;	LINCOLN
04N	63E	05	W2NE,SENE,N2NW;	LINCOLN
04N	63E	05	SEW,SWNW;	LINCOLN
04N	63E	06	N2NE;	LINCOLN
04N	63E	06	SENE,NENW,NWNW;	LINCOLN
04N	63E	11	NENE;	LINCOLN
04N	63E	12	N2N2,SENE;	LINCOLN
04N	64E	07	SWNW,W2SW,SESW;	LINCOLN
04N	64E	18	SWNE,E2NW,W2SE,SESE;	LINCOLN
04N	64E	18	NWNE,NESE;	LINCOLN
04N	64E	19	E2NE;	LINCOLN
04N	64E	20	SWNW,N2SW,SESW;	LINCOLN
04N	64E	20	NWNW,SWSE;	LINCOLN
04N	64E	28	SWSW;	LINCOLN





0132942

Book 245
Page 718

11/21/2008
Page 12 of 21

EXHIBIT A
Southwest Intertie Project
Great Basin Transmission, LLC
N-85210

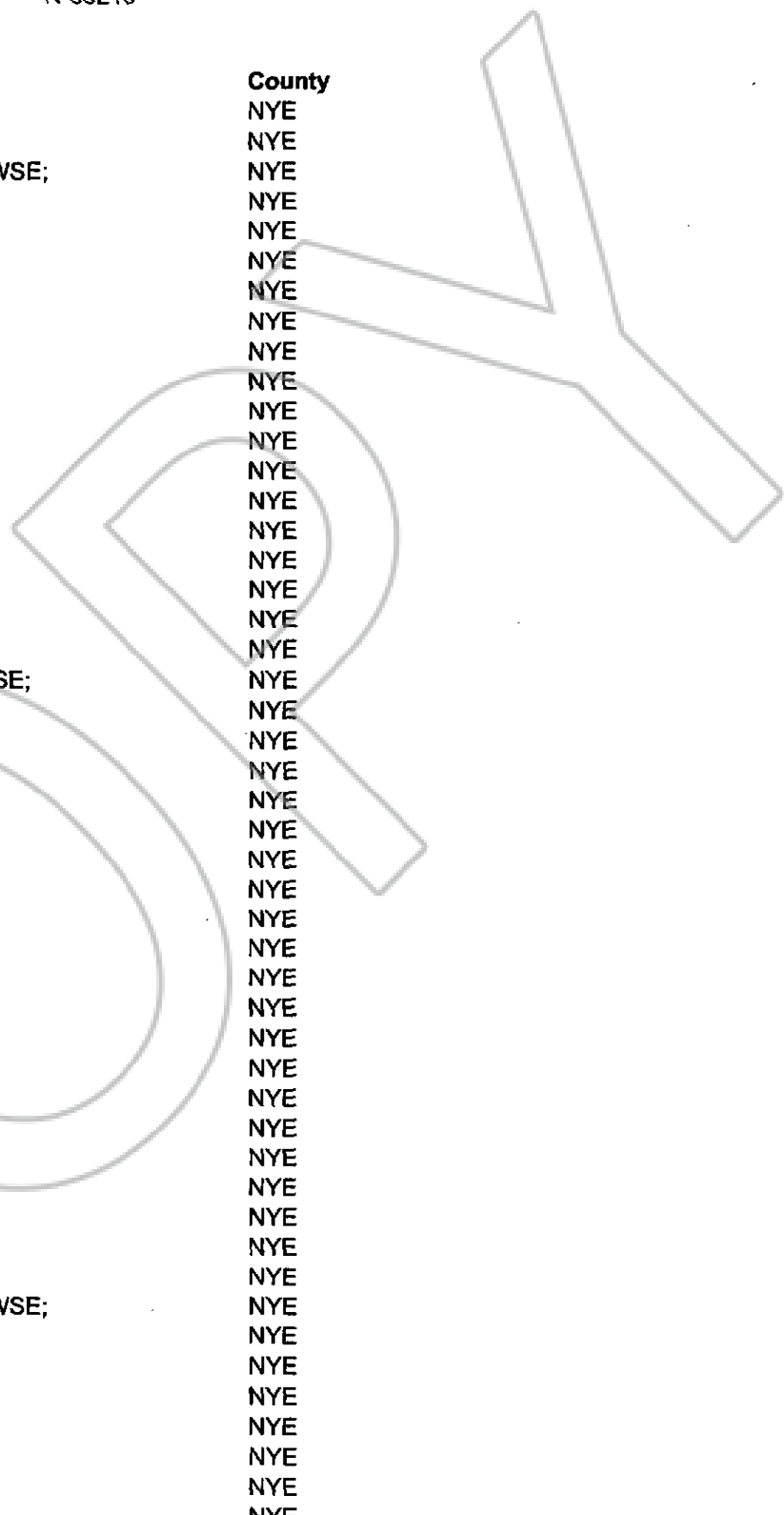
Township	Range	Section	Subdivision	County
04N	64E	29	SENE;	LINCOLN
04N	64E	29	W2NE,NENW,N2SE,SESE;	LINCOLN
04N	64E	32	NENE;	LINCOLN
04N	64E	33	NWSE;	LINCOLN
04N	64E	33	W2NW,N2SW,SESW;	LINCOLN
04N	64E	33	SENW,SWSE;	LINCOLN
05N	62E	34	S2NE;	LINCOLN
05N	62E	34	SWNE,W2NW,SENW;	LINCOLN
05N	62E	34	NESE,NWSE;	LINCOLN
05N	62E	35	S2NW,NESW,N2SE;	LINCOLN
05N	62E	35	SESE,SWSE,NWSW;	LINCOLN
05N	62E	36	SWSW;	LINCOLN
05N	62E	36	N2SW,SESW,S2SE;	LINCOLN
05N	63E	31	S2SW;	LINCOLN
05N	60E	03	W2SW,SESW;	NYE
05N	60E	03	SWNW;	NYE
05N	60E	04	SENE;	NYE
05N	60E	04	1,2;	NYE
05N	60E	10	NWNE;	NYE
05N	60E	10	SWNE,E2NW,N2SE,SESE;	NYE
05N	60E	13	S2S2,NWSW;	NYE
05N	60E	13	S2NW,NESW,N2SE;	NYE
05N	60E	14	W2NW,SENW,NESW,NWSE;	NYE
05N	60E	14	NWNE,SENE;	NYE
05N	60E	14	NWSW,S2S2;	NYE
05N	60E	15	NENE;	NYE
05N	61E	18	4;	NYE
05N	61E	19	N2NE,NENW;	NYE
05N	61E	19	1;	NYE
05N	61E	20	S2N2,NWNW;	NYE
05N	61E	21	N2S2,SWNW;	NYE
05N	61E	22	S2S2,NWSW;	NYE
05N	61E	23	SWSW;	NYE
05N	61E	25	N2NW;	NYE
05N	61E	25	SWNW,SENW,SWNE,SENE	NYE
05N	61E	26	N2N2;	NYE
05N	62E	28	SWSW;	NYE
05N	62E	29	S2S2;	NYE
05N	62E	30	SESW;	NYE
05N	62E	30	NESW,N2SE,SESE;	NYE
05N	62E	30	NWSW,SWSE;	NYE
05N	62E	32	NENE;	NYE
05N	62E	32	NWNE,NENW;	NYE
05N	62E	33	N2N2;	NYE
05N	62E	33	SENE,SWNE;	NYE
05N	62E	34	S2NE;	NYE
05N	62E	34	SWNE,W2NW,SENW;	NYE
05N	62E	34	NESE,NWSE;	NYE



0132942

EXHIBIT A
Southwest Intertie Project
Great Basin Transmission, LLC
N-85210

Township	Range	Section	Subdivision	County
06N	60E	04	SENW,E2SW;	NYE
06N	60E	04	2,3;	NYE
06N	60E	04	SWNE,NWSE,SWSE;	NYE
06N	60E	09	E2W2;	NYE
06N	60E	16	E2W2;	NYE
06N	60E	21	E2W2;	NYE
06N	60E	28	E2W2;	NYE
06N	60E	33	E2W2,SWSE;	NYE
07N	60E	04	SWNE,W2SE;	NYE
07N	60E	04	1;	NYE
07N	60E	04	2;	NYE
07N	60E	04	SENE,NESE;	NYE
07N	60E	09	W2E2;	NYE
07N	60E	16	W2E2;	NYE
07N	60E	21	W2E2;	NYE
07N	60E	28	W2E2;	NYE
07N	60E	33	W2E2;	NYE
07N	60E	33	SESW;	NYE
08N	60E	04	NENE;	NYE
08N	60E	04	W2NE,SENE,E2SE;	NYE
08N	60E	09	E2E2;	NYE
08N	60E	16	E2E2;	NYE
08N	60E	21	E2E2;	NYE
08N	60E	28	E2NE;	NYE
08N	60E	28	W2E2;	NYE
08N	60E	28	NESE,SESE;	NYE
08N	60E	33	W2E2;	NYE
08N	60E	33	NENE,SENE;	NYE
09N	60E	03	NESW;	NYE
09N	60E	03	W2E2,SESW;	NYE
09N	60E	10	NWSW;	NYE
09N	60E	10	E2W2,SWSW;	NYE
09N	60E	15	W2W2;	NYE
09N	60E	16	NESE;	NYE
09N	60E	16	SESE;	NYE
09N	60E	21	NWSE;	NYE
09N	60E	21	E2E2,SWSE;	NYE
09N	60E	28	NESW;	NYE
09N	60E	28	W2E2,SESW;	NYE
09N	60E	33	NESW;	NYE
09N	60E	33	SWNE,E2NW,NWSE;	NYE
09N	60E	33	SWSE;	NYE
10N	60E	01	NWSW;	NYE
10N	60E	01	SWNW;	NYE
10N	60E	01	NWNW;	NYE
10N	60E	02	E2E2;	NYE
10N	60E	11	SENE;	NYE
10N	60E	11	NESE;	NYE





0132942

Book 245
Page 720

11/21/2008
Page 14 of 21

EXHIBIT A

Southwest Intertie Project
Great Basin Transmission, LLC
N-85210

Township	Range	Section	Subdivision	County
10N	60E	11	NENE,W2E2;	NYE
10N	60E	14	NWSE;	NYE
10N	60E	14	W2NE,SENW,E2SW;	NYE
10N	60E	23	NENW,S2NW,W2SW;	NYE
10N	60E	26	W2NW,NWSW;	NYE
10N	60E	27	SENE;	NYE
10N	60E	27	E2SE;	NYE
10N	60E	34	SWNE;	NYE
10N	60E	34	E2NE,N2SE,SWSE;	NYE
11N	60E	12	SWSW;	NYE
11N	60E	13	W2W2,SESW;	NYE
11N	60E	13	NESW;	NYE
11N	60E	24	E2W2;	NYE
11N	60E	24	NWSE,SWSE;	NYE
11N	60E	25	E2W2,SWSW;	NYE
11N	60E	35	SESE;	NYE
11N	60E	36	W2W2;	NYE
11N	60E	02	SWNW,N2SW,SESW;	WHITE PINE
11N	60E	02	4;	WHITE PINE
11N	60E	03	SENE;	WHITE PINE
11N	60E	03	1;	WHITE PINE
11N	60E	11	W2NE,NENW,E2SE;	WHITE PINE
11N	60E	11	SENE,NWSE;	WHITE PINE
11N	60E	12	SWSW;	WHITE PINE
11N	60E	13	NESW;	WHITE PINE
11N	60E	13	W2W2,SESW;	WHITE PINE
11N	60E	24	E2W2;	WHITE PINE
11N	60E	24	NWSE,SWSE;	WHITE PINE
11N	60E	36	W2W2;	WHITE PINE
12N	60E	03	SENW,E2SW;	WHITE PINE
12N	60E	03	2,3;	WHITE PINE
12N	60E	03	SWNW,NWSW,SWSW;	WHITE PINE
12N	60E	09	SESE;	WHITE PINE
12N	60E	10	NENW,S2NW,W2SW;	WHITE PINE
12N	60E	10	NWNW;	WHITE PINE
12N	60E	15	W2NW;	WHITE PINE
12N	60E	16	NENE;	WHITE PINE
12N	60E	16	SENE,E2SE;	WHITE PINE
12N	60E	21	SESE;	WHITE PINE
12N	60E	21	E2NE,N2SE,SWSE;	WHITE PINE
12N	60E	27	W2SW,SESW;	WHITE PINE
12N	60E	28	N2NE,SENE,NESE;	WHITE PINE
12N	60E	34	SWNE,E2NW,W2SE,SESE;	WHITE PINE
12N	60E	34	NWNW;	WHITE PINE
13N	60E	01	NESE;	WHITE PINE
13N	60E	01	SESE;	WHITE PINE
13N	60E	11	SESE;	WHITE PINE
13N	60E	12	N2NE,SWNE,NESW,S2SW;	WHITE PINE



EXHIBIT A

Southwest Intertie Project
Great Basin Transmission, LLC
N-85210

Township	Range	Section	Subdivision	County
13N	60E	12	SENW,NWSW;	WHITE PINE
13N	60E	13	NWNW;	WHITE PINE
13N	60E	14	E2NE,N2SE,SWSE;	WHITE PINE
13N	60E	14	NESW,SESW,SWSW;	WHITE PINE
13N	60E	14	NWNE,SWNE,SENW;	WHITE PINE
13N	60E	22	SENE,NESE,SESE;	WHITE PINE
13N	60E	23	NWNE,E2NW,NESW,SWSW;	WHITE PINE
13N	60E	23	NWSW;	WHITE PINE
13N	60E	23	NWNW,SWNW;	WHITE PINE
13N	60E	26	NWNW;	WHITE PINE
13N	60E	27	SENE,E2SE;	WHITE PINE
13N	60E	27	NWNE,SWNE,NWSE;	WHITE PINE
13N	60E	27	NENE,E2SE;	WHITE PINE
13N	60E	27	SWSE,NESW,SESW;	WHITE PINE
13N	60E	34	NENE,S2NE,W2SE;	WHITE PINE
13N	60E	34	NENW,SENW;	WHITE PINE
13N	60E	34	NWNE,E2SW;	WHITE PINE
13N	61E	06	SENW;	WHITE PINE
13N	61E	06	2,3,6,7;	WHITE PINE
13N	61E	06	5;	WHITE PINE
14N	61E	04	SESE;	WHITE PINE
14N	61E	04	SENE,N2SE,SWSE;	WHITE PINE
14N	61E	04	1,8;	WHITE PINE
14N	61E	09	E2SW;	WHITE PINE
14N	61E	09	NWSE;	WHITE PINE
14N	61E	09	W2NE,SENW;	WHITE PINE
14N	61E	16	SENW;	WHITE PINE
14N	61E	16	NENW,W2W2;	WHITE PINE
14N	61E	17	SESE;	WHITE PINE
14N	61E	20	E2NE,NESE,SWSE;	WHITE PINE
14N	61E	20	SESE;	WHITE PINE
14N	61E	21	NWNW;	WHITE PINE
14N	61E	29	W2NE,E2SW,NWSE;	WHITE PINE
14N	61E	31	SENE,NESE,SWSE;	WHITE PINE
14N	61E	31	SESE;	WHITE PINE
14N	61E	32	NWSW;	WHITE PINE
14N	61E	32	N2NW,SWNW;	WHITE PINE
15N	61E	04	NWSW;	WHITE PINE
15N	61E	04	SWSW;	WHITE PINE
15N	61E	05	SWNE;	WHITE PINE
15N	61E	05	E2E2,NWNE;	WHITE PINE
15N	61E	09	SENW;	WHITE PINE
15N	61E	09	W2NW,N2SW,SESW;	WHITE PINE
15N	61E	16	SWNE,E2NW,W2SE;	WHITE PINE
15N	61E	16	NWNE,SESE;	WHITE PINE
15N	61E	21	E2E2,NWNE;	WHITE PINE
15N	61E	22	NWSW,SWSW;	WHITE PINE
15N	61E	27	NWNW,SWNW;	WHITE PINE

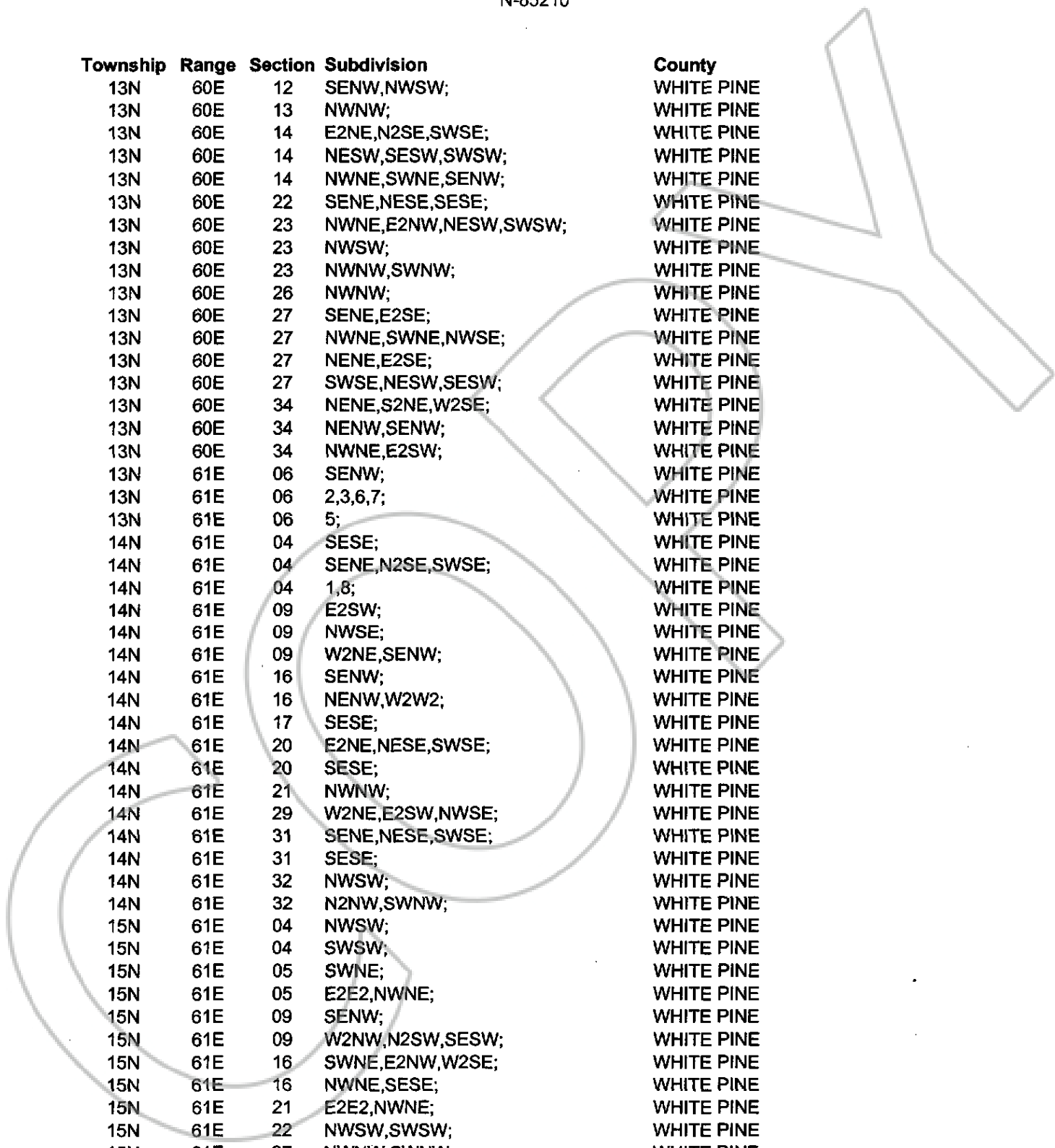





EXHIBIT A
Southwest Intertie Project
Great Basin Transmission, LLC
N-85210

Township	Range	Section	Subdivision	County
15N	61E	28	E2E2;	WHITE PINE
15N	61E	33	E2E2;	WHITE PINE
15N	64E	10	W2NW,SENW,NESW,W2SE,SESE;	WHITE PINE
16N	61E	06	SENE,E2SE;	WHITE PINE
16N	61E	06	1;	WHITE PINE
16N	61E	07	E2E2;	WHITE PINE
16N	61E	18	E2E2;	WHITE PINE
16N	61E	19	E2E2;	WHITE PINE
16N	61E	19	NWSE,SWSE;	WHITE PINE
16N	61E	19	NWNE,SWNE;	WHITE PINE
16N	61E	30	E2E2;	WHITE PINE
16N	61E	30	NWNE,SWNE;	WHITE PINE
16N	61E	30	NWSE,SWSE;	WHITE PINE
16N	61E	31	NENE;	WHITE PINE
16N	61E	31	NESE;	WHITE PINE
16N	61E	31	SENE;	WHITE PINE
16N	61E	32	SWNW,W2SW;	WHITE PINE
17N	61E	06	SENE,E2SE;	WHITE PINE
17N	61E	06	1;	WHITE PINE
17N	61E	07	E2E2;	WHITE PINE
17N	61E	18	E2E2;	WHITE PINE
17N	61E	19	E2E2;	WHITE PINE
17N	61E	30	E2E2;	WHITE PINE
17N	61E	31	E2NE,NESE;	WHITE PINE
17N	61E	31	4;	WHITE PINE
18N	61E	19	NENE,SENE;	WHITE PINE
18N	61E	19	NESE,SESE;	WHITE PINE
18N	61E	20	W2W2;	WHITE PINE
18N	61E	29	W2W2;	WHITE PINE
18N	61E	30	NESE,SESE;	WHITE PINE
18N	61E	30	NENE,SENE;	WHITE PINE
18N	61E	31	6,7,14;	WHITE PINE
18N	61E	31	NENE,SENE;	WHITE PINE
18N	61E	32	W2NW;	WHITE PINE
18N	61E	32	12;	WHITE PINE
18N	61E	32	4,5;	WHITE PINE





STANDARD STIPULATIONS
EXHIBIT B
GREAT BASIN TRANSMISSION (GBT), (N-85210, N-85211)
SWIP POWERLINE

1. Hereinafter, holder means any party granted this right-of-way and/or temporary use permit, its agents, contractors, representatives, or other persons directed by holder to construct, maintain, repair, restore, relinquish, abandon, modify, rehabilitate, or terminate this right-of-way, and holder's successors, or assigns.
2. This grant is subject to all valid rights existing on the effective date of this grant.
3. There is reserved to the authorized officer, the right to grant additional rights-of-way or permits for compatible use on, over, under, or adjacent to the land involved in this grant.
4. The holder shall maintain the right-of-way in a sanitary condition at all times during construction, maintenance or other operations during the term of this right-of-way. Any waste material, to include all discarded matter, will be disposed of promptly at a State of Nevada approved sanitary landfill site by the holder. "Waste" means all discarded matter including human waste, trash, garbage, refuse, oil drums, petroleum products, ashes, and equipment.
5. The holder shall comply with all applicable Federal laws and regulations existing or hereafter enacted or promulgated. In any event, the holder shall comply with the Toxic Substances Control Act of 1976 as amended, 15 U.S.C. 2601 et. seq. (1982) with regards to any toxic substances that are used, generated by, or stored on the right-of-way or on facilities authorized under this right-of-way grant. (See 40 CFR, Part 702-799 and especially, provisions on polychlorinated biphenyls, 40 CFR 761.1-761.193.) Additionally, any release of toxic substances (leaks, spills, etc.) in excess of the reportable quantity established by 40 CFR, Part 117 shall be reported as required by the Comprehensive Environmental Response, Compensation, and Liability Act, Section 102b. A copy of any report required or requested by any Federal agency or State government as a result of a reportable release or spill of any toxic substances shall be furnished to the authorized officer concurrent with the filing of the reports to the involved Federal agency or State government.
6. Any relocation, additional construction, or use that is not in accord with the right-of-way grant, shall not be initiated without prior written approval of the authorized officer.
7. Holder may not construct or make new access roads or travel cross-country by vehicle to reach the grant area unless prior written approval is given by the Authorized Officer.
8. The holder shall conduct all activities directly or indirectly associated with the construction, maintenance, operation, and termination of the right-of-way within the authorized limits of the right-of-way.
9. Any cultural and/or paleontological resource (historic or prehistoric site or object) discovered by the holder, or any person working on his behalf, on public or Federal land shall be immediately reported to the authorized officer. Holder shall suspend all operations in the immediate area of such discovery until written authorization to proceed is issued by the authorized officer. An evaluation of the discovery will be made by the authorized officer to determine appropriate actions to prevent the loss of significant cultural or scientific values. The holder will be responsible for the cost of evaluation and any decision as to proper mitigation measures will be made by the authorized officer after consulting with the holder.



10. The holder shall be fully liable to the United States for any damage or injury incurred by the United States in connection with the use and occupancy of the right-of-way area by the holder. The holder shall fully indemnify the United States for liability, damage, or claims arising in connection with the holder's use and occupancy of the right-of-way area.
11. No less than 60 days prior to termination of the right-of-way, the holder shall contact the authorized officer to arrange a joint inspection of the right-of-way. The inspection will be held to agree to an acceptable termination (and rehabilitation) plan. The authorized officer must approve the plan in writing prior to the holder commencing any termination activities.

SPECIAL STIPULATIONS

1. GBT will comply with and be bound by all terms and conditions of the original ROW grant (casefile N-49781) issued to Idaho Power Co. on December 8, 1994, which are applicable to the portion being assigned to GBT.
2. GBT will comply with the Construction, Operation and Maintenance Plan as approved by BLM for each portion of the ROW grant being assigned to GBT in compliance with the stipulations for casefile N-49781.



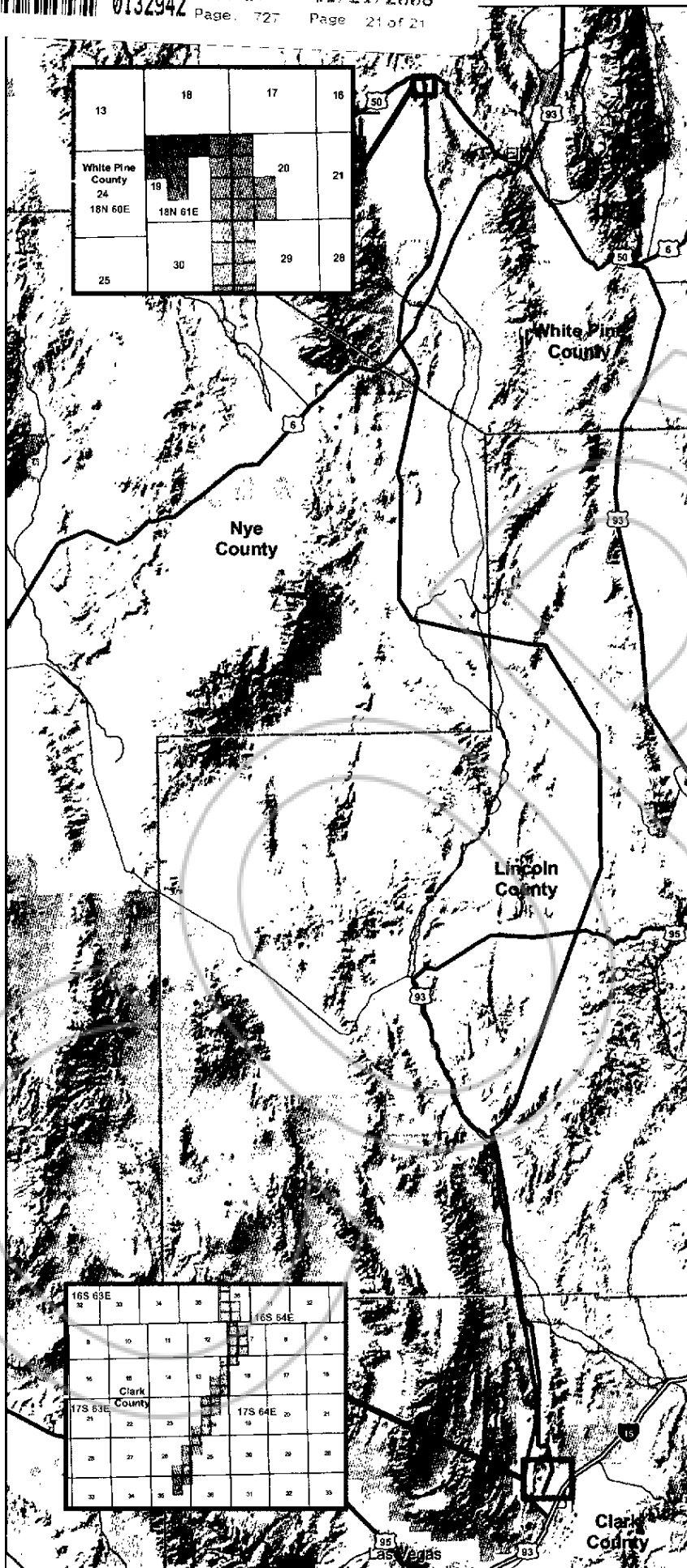
November 30, 1994

EXHIBIT "A"

(IDI-26446, NVN-49781, UTU-63464)

1. Prior to any construction activity on the Southwest Intertie Project 500kV transmission line, electrical substations, series compensation stations, communication sites, fiber optic line, or access roads, the holder shall prepare and receive from the authorized officer, written approval of a detailed Construction, Operation, and Maintenance (COM) Plan. This plan will include but is not limited to performance bonding requirements, tower siting specifications, access plan, cultural resource clearances, Threatened or Endangered plant and animal species inventory, and site specific reclamation, mitigation and monitoring measures. The COM Plan may include stipulations or mitigation measures that would be developed on a site specific basis and need. The COM Plan will also have appropriate monitoring measures to track the success of the various mitigation measures in minimizing environmental impacts and to monitor rehabilitation measures. Only after the approval by the Bureau of Land Management of the SWIP COM Plan will a notice to proceed with construction be issued. The COM Plan will direct the construction, operation, maintenance and termination of the Southwest Intertie Project.
2. The holder shall not initiate any construction or other surface disturbing activities on the right-of-way without the prior written authorization of the authorized officer. Such authorization shall be a written notice to proceed issued by the authorized officer. Any notice to proceed shall authorize construction or use only as therein expressly stated and only for the particular location or use therein described.
3. Use of the fiber optic ground wire by a commercial communications company(s) would be allowed upon completion of all appropriate environmental requirements and upon obtaining a R/W grant from the Bureau of Land Management (BLM). A separate R/W application would be required and a separate, site specific, environmental document may be required to analyze impacts that would be associated with the construction, operation, maintenance, and termination of the associated regeneration stations, electrical service lines, or other ancillary facilities that would be associated with the fiber optic communication system.
4. The holder will comply with the terms and conditions identified in the formal Section 7 Consultation and Biological Opinion document prepared by the U.S. Fish and Wildlife Service, dated May 12, 1993 (File No. 1-5-93-F-91), and the subsequent formal Section 7 Consultation and Biological Opinion document for Mojave Desert Tortoise Critical Habitat, dated March 23, 1994 (File No. 1-5-94-F-28R).
5. The holder will comply with the stipulations identified in the Cultural Resources Programmatic Agreement accepted by the Advisory Council on Historic Preservation on June 13, 1990.

6. Prior to the issuance of a notice to proceed, the R/W holder will, to the satisfaction of the Bureau of Land Management, show that the SWIP transmission line would be placed in a location along Links 700 and 720 which will allow sufficient room for the construction of anticipated future transmission lines identified in the SWIP FEIS/PPA (two 500kV White Pine Power Project Lines and the 500kV Utah-Nevada Transmission Project (UNTP) transmission line.
7. Except where the SWIP transmission line parallels the UNTP 500kV transmission line (Links 675, 690, 700, and 720), the centerline of the SWIP will be located within 200 feet of the centerline of any other transmission line it parallels. Because of reliability requirements, where the SWIP parallels the UNTP transmission line (Links 675, 690, 700, and 720), a maximum 2,000 foot separation, centerline to centerline, between the two lines will be allowed subject to the restraints identified in stipulation number 6 and subject to the double circuit tower needs identified in the SWIP FEIS/PPA.
8. The Bureau of Land Management will notify the holders of existing rights-of-way, leases, permits, or other land use authorizations that would be impacted by the SWIP. Idaho Power Company shall resolve, to the holders satisfaction, all impacts, conflicts or concerns about the authorized use(s) that may result from the construction, operation, and maintenance of the SWIP.
9. Within 90 days of completion of the SWIP construction, the holder will submit to the authorized officer an "as built" survey of the transmission line route, series compensation station sites, substation sites, communication sites, and any ancillary facilities including permanent access roads required for the operation and maintenance of the transmission line facilities. The "as built" survey will become the official right-of-way grant map.
10. In accordance with 43 CFR 2803.4(c), failure of the R/W holder to use the R/W for the purpose for which the authorization was issued for any continuous five-year period shall constitute a presumption of abandonment. If the holder fails to prove to the satisfaction of the authorized officer that his failure to use the R/W was due to circumstances not within his control, the R/W may be cancelled.



**SWIP South
Great Basin Transmission
N-85210**

May 2008

Legend

- SWIP South
- ROW Grant QQ Sections
- July 2007 Amendment Application
- BLM Land
- Township
- Section

