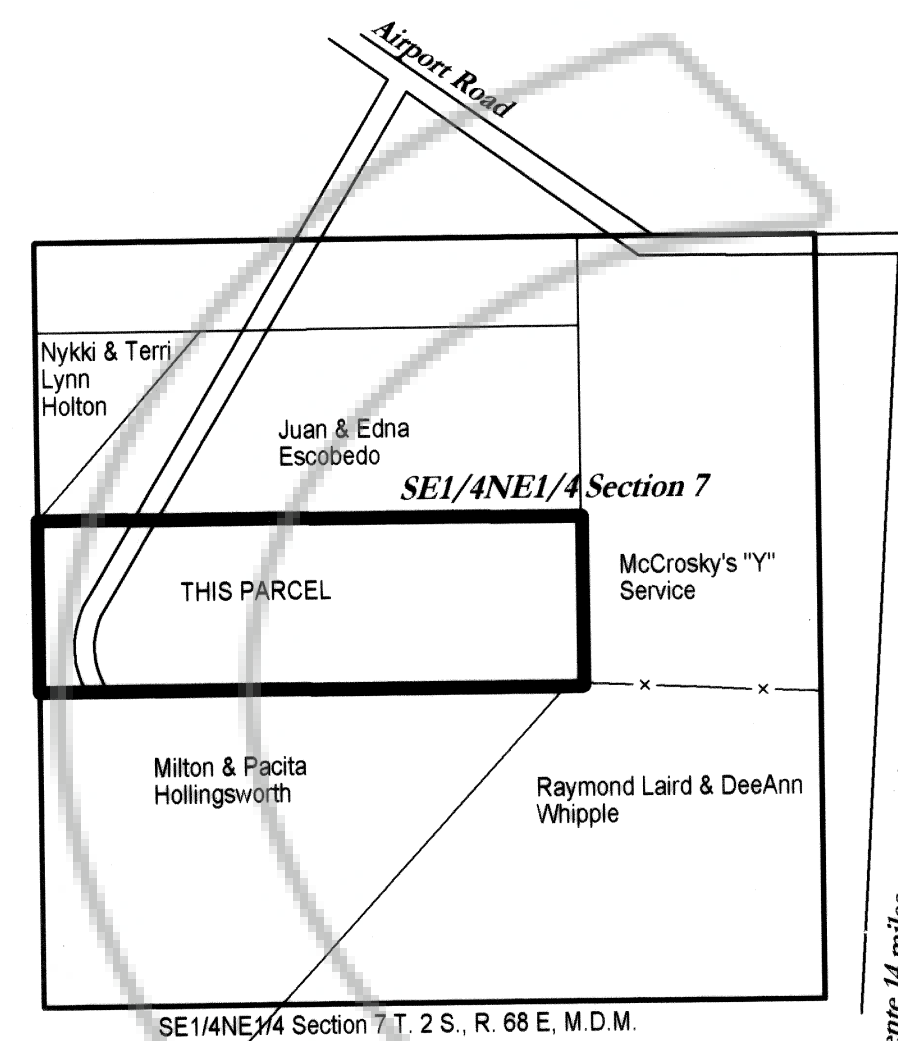
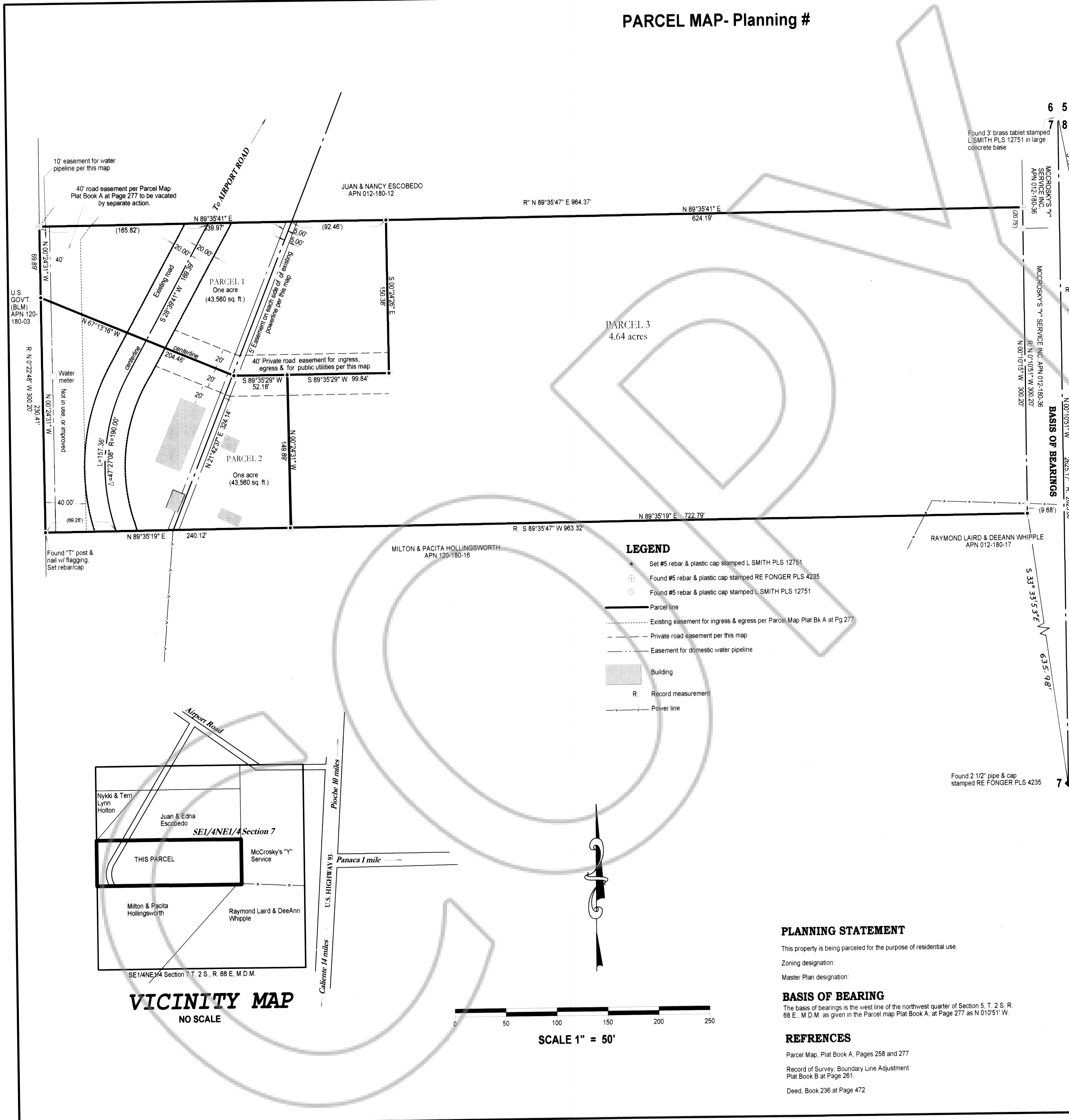
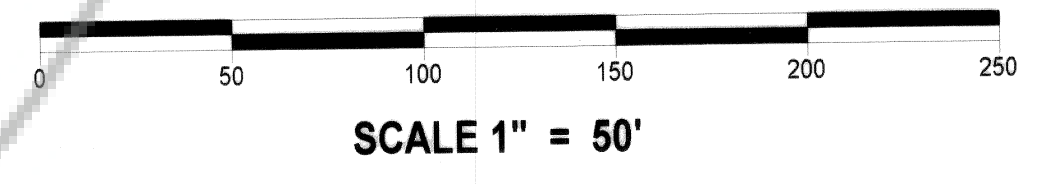


PARCEL MAP- Planning #




VICINITY MAP
NO SCALE



SURVEYOR'S CERTIFICATE

I, Lenard D. Smith, a Professional Land Surveyor licensed in the State of Nevada, certify that:
 1. This plat represents the results of a survey conducted under my direct supervision at the instance of Steven E. McCrosky
 2. The lands surveyed lie within Section 7, T. 2 S., Range 68 E., M. D. M. The survey was completed on August 13, 2008.
 3. This plat complies with the applicable state statutes and any local ordinances in effect on the date that the governing body gave its final approval.
 4. The monuments depicted on the plat are of the character shown, occupy the positions indicated and are of sufficient number and durability.




OWNER'S CERTIFICATE

I certify that I am the owner of the properties shown on this plat. I have requested Lenard D. Smith, a Professional Land Surveyor to prepare it, authorize the recordation thereof, and approve easements as shown.

Steven E. McCrosky
Steven E. McCrosky

ACKNOWLEDGEMENT

STATE OF NEVADA } ss
 COUNTY OF LINCOLN }
 This instrument was acknowledged before me on August 19, 2008 by Steven E. McCrosky, freely and voluntarily for the purposes stated.
Emily Jones My commission expires March 26, 2012
 Notary public



PLANNING COMMISSION

This is to certify that the zoning and comprehensive planning, of the County of Lincoln, Nevada on this 19th day of August, 2008 did approve for the purpose of land division and do hereby accept in behalf of the public, this plat and any easements offered for public use.

Deanne Combs Planning Coordinator 8/19/08
 Lincoln County Planning Commission Date

LINCOLN COUNTY ASSESSOR APPROVAL

I hereby certify that the ownership information contained hereon is correct and all owners have signed.
Melanie K. McBride 8/19/08
 Lincoln County Assessor Date

LINCOLN COUNTY TREASURER APPROVAL

Pursuant to NRS 278.468 I hereby certify that the taxes for the fiscal year 2007-2008 on Assessor Parcel Number 012-180-13 Assessed to Steven E. McCrosky are paid in full. 8-19-08
Judith Fehrer Deputy
 Lincoln County Treasurer and Ex-officio Tax Receiver Date

LINCOLN COUNTY RECORDER APPROVAL

Pursuant to NRS 278.467 and 278.468, I hereby certify that this map was recorded within 1 year of the Lincoln County Planning Commission approval, the map is in an acceptable form for recording, the treasurer signature date matches the recorder date and that all fees have been paid for the recordation of this document.
Judith Fehrer Deputy
 Lincoln County Recorder 8-19-08
 Date

PLANNING STATEMENT

This property is being parceled for the purpose of residential use.

Zoning designation:
 Master Plan designation:

BASIS OF BEARING

The basis of bearings is the west line of the northwest quarter of Section 5, T. 2 S., R. 68 E., M.D.M. as given in the Parcel map Plat Book A, at Page 277 as N 010°51' W.

REFERENCES

Parcel Map, Plat Book A, Pages 258 and 277
 Record of Survey, Boundary Line Adjustment Plat Book B at Page 261.
 Deed, Book 236 at Page 472

Parcel Map
 For
Steven E. McCrosky
 In Section 7, Township 2 South, Range 68 E., Mount Diablo Meridian,
 Lincoln County, Nevada APN 012-180-13

Lenard Smith Land Survey
 509 Main Street
 P.O. Box 443
 Caliente, Nevada 89008
 Phone/Fax 775 726 3365
 Cell Phone 775 962 1196

DOC # 0132504
 08/19/2008 10:42 AM
Official Record
 Recording requested by
 LEVING 081711
 Lincoln County - NV
 Leslie Boucher - Recorder
 Fee \$21.00 Page 1 of 1
 8911 Record by 4E
 Book - C Page - 0419
 0132504