



0131070

RECORDING REQUESTED BY
AND WHEN RECORDED RETURN TO:

WILSON CREEK POWER PARTNERS, LLC
O'MELVENY & MYERS LLP
400 SOUTH HOPE STREET
LOS ANGELES, CALIFORNIA 90071
ATTN: GREG THORPE, ESQ.
Acc. Rec # ACC1090

MEMORANDUM OF OPTION AGREEMENT

THIS MEMORANDUM OF OPTION AGREEMENT (this "Memorandum") is made as of October 16, 2007 (the "Effective Date"), by and between WILSON CREEK POWER PARTNERS, LLC, a Delaware limited liability company ("WCPP") and NEVADA WIND, LLC, a Nevada limited liability company ("Nevada Wind" and together with WCPP, each a "Party" and together, the "Parties").

RECITALS:

A. Nevada Wind is developing (i) a wind energy project in Lincoln County, Nevada, commonly known as the Wilson Creek Wind Project and more particularly described on Exhibit A attached hereto and by this reference incorporated herein (the "Wilson Creek Wind Project") and (ii) a wind energy project in White Pine County, Nevada commonly known as the Southern Schell Creek Wind Project and more particularly described on Exhibit B attached hereto and by this reference incorporated herein (the "Southern Schell Creek Wind Project" and together with the Wilson Creek Wind Project, collectively, the "Projects" and individually each, a "Project"). The Projects are to be developed on United States Department of the Interior, Bureau of Land Management ("BLM") lands more particularly described on Exhibits A and B (such lands, together with all appurtenant easements and other rights of way, whether or not on BLM lands, collectively, the "Project Sites" and individually each, a "Project Site"). Nevada Wind currently holds certain rights from BLM relating to the Project Sites.

B. Nevada Wind desires to grant to WCPP the exclusive right and option to acquire the project companies owning one or both of the Projects or all of the assets related to one or both of the Projects (including, but not limited to, all development rights, assets and properties related to the Projects), and WCPP desires to acquire such rights and option, in each case pursuant to the terms and conditions of that certain unrecorded Wilson Creek and Southern Schell Creek Wind Projects Option Agreement dated as of October 16, 2007 by and between WCPP and Nevada Wind (the "Option Agreement").

NOW, THEREFORE, incorporating herein by this reference the foregoing Recitals, and in consideration of the mutual covenants set forth in the Option Agreement and this Memorandum and other good and valuable consideration, the adequacy of which is hereby acknowledged, the parties do hereby agree as follows:



1. Option.

Pursuant to the terms of the Option Agreement, Nevada Wind grants to WCPP the exclusive right and option (the "**Development Option**") during the period commencing on the Effective Date and continuing until one (1) year from the Option Closing Date (as defined in the Option Agreement), which may be extended up to an additional seven (7) years or thereafter as provided in the Option Agreement or earlier terminated as provided in the Option Agreement (the "**Option Period**"), to purchase the project companies owning one or both of the Projects or all of the assets related to one or both of the Projects. Unless otherwise agreed by the Parties, the Development Option is granted and may be exercised only on the terms and conditions set forth in the Option Agreement.

2. Third Party Beneficiaries. The Parties acknowledge and agree that Mission Wind Southwest, Inc. ("**Investor**") is a third party beneficiary of this Memorandum and the Option Agreement. No termination, release, surrender, abandonment, waiver, compromise, amendment or modification of any kind ("**Acts**") by WCPP of this Memorandum or the Option Agreement or of any rights or obligations of WCPP hereunder or thereunder shall be effective unless and until the same has been consented or agreed to in writing by Investor (but no such consent shall be required from WCPP for any Acts of Investor), and Investor may, in its sole discretion, give, perform or exercise, on behalf of WCPP, any approval, action, cure or right that WCPP may have under this Memorandum or the Option Agreement and the same shall be deemed to be and constitute the approval, action, cure, or performance of WCPP for all purposes of this Memorandum and the Option Agreement.

3. Incorporation by Reference.

All of the remaining terms, conditions and covenants of the Option Agreement are hereby incorporated into this Memorandum with the same force and effect as if they were fully recited herein. In the event of a conflict between the terms of this Memorandum and the terms of the Option Agreement, the terms of the Option Agreement shall control.

4. Execution in Counterparts.

This Memorandum may be executed in any number of counterparts, which together shall constitute one instrument.

5. Release of Memorandum.


Upon the expiration or earlier termination of the Development Option, Nevada Wind may request, and WCPP and Investor shall deliver within 20 days of such request, a quitclaim and release of this Memorandum to be recorded in the appropriate government records registry or with the appropriate governmental agencies.



IN WITNESS WHEREOF, the parties hereto have executed this Memorandum as of the date first above written.


“WCPP”


WILSON CREEK POWER PARTNERS, LLC, a Delaware limited liability company

By: 
Name: Michael Cutbirth
Title: President

“Nevada Wind”

NEVADA WIND, LLC, a Nevada limited liability company

By: 
Name: John Johansen
Title: Managing Member

By: 
Name: Tim Carlson
Title: Managing Member





STATE OF NV.
COUNTY OF WASHOE)



On 1/3, 2008 before me, J. Sundstrom, a Notary Public in and for said

State, personally appeared JUNNA JOHANSEN personally known to me (or proved to me on the basis of satisfactory evidence) to be the person(s) whose name(s) is/are subscribed to the within instrument and acknowledged to me that he/she/they executed the same in his/her/their authorized capacity(ies), and that by his/her/their signature(s) on the instrument the person(s), or the entity upon behalf of which the person(s) acted, executed the instrument.

WITNESS my hand and official seal.

Signature

[Handwritten Signature] (Seal)





0131070

Book: 239
Page: 566


03/04/2008
Page: 5 of 15

STATE OF NEVADA)
COUNTY OF CLARK)

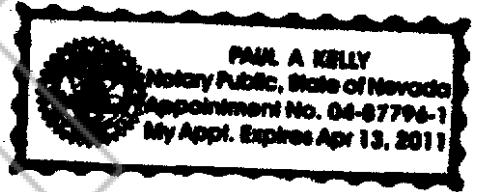
On January, 7, 2008, before me, Paul Kelly, a Notary Public in and for said State, personally appeared Tim Carlson, personally known to me (or proved to me on the basis of satisfactory evidence) to be the person(s) whose name(s) is/are subscribed to the within instrument and acknowledged to me that he/she/they executed the same in his/her/their authorized capacity(ies), and that by his/her/their signature(s) on the instrument the person(s), or the entity upon behalf of which the person(s) acted, executed the instrument.

WITNESS my hand and official seal.

Signature



(Seal)





STATE OF California)
COUNTY OF Santa Barbara)

On January 15, 2008, before me, Nicole Herrera, a Notary Public in and for said State, personally appeared Michael Cutbirth personally known to me (or proved to me on the basis of satisfactory evidence) to be the person~~(s)~~ whose name~~(s)~~ is/~~are~~ subscribed to the within instrument and acknowledged to me that he/~~she~~/they executed the same in his/~~her~~/their authorized capacity~~(ies)~~, and that by his/~~her~~/their signature~~(s)~~ on the instrument the person~~(s)~~ or the entity upon behalf of which the person~~(s)~~ acted, executed the instrument.

WITNESS my hand and official seal.

Signature Nicole Herrera (Seal)





Exhibit A

Legal Description of the Wilson Creek Wind Project

WILSON CREEK PROJECT

**WILSON CREEK - TABLE MOUNTAIN
LAND APPLICATION**

| Township | Range | Meridian | Section | Subdivision | |
|----------|-------|----------|---------|---|---|
| 6N | 68E | MDM | 2 | SW 1/4 SW 1/4 | S 1/2 SE 1/4 SW 1/4 |
| | | | 3 | SE 1/4 NE 1/4 SE 1/4 | SE 1/4 SE 1/4 |
| | | | 10 | NE 1/4 NE 1/4 NW 1/4 SE 1/4 NE 1/4 SE 1/4 SE 1/4 NW 1/4 E 1/4 SW 1/4 SE 1/4 NE 1/4 SE 1/4 SE 1/4 | SE 1/4 NW 1/4 NE 1/4 SW 1/4 SW 1/4 NE 1/4 W 1/2 NW 1/4 SE 1/4 W 1/2 SE 1/4 SE 1/4 N 1/2 SW 1/4 NE 1/4 SE 1/4 SE 1/4 NE 1/4 NW 1/4 SW 1/4 SE 1/4 E 1/4 NE 1/4 SE 1/4 |
| | | | 11 | W 1/2 NE 1/4 SW 1/4 SW 1/4 NW 1/4 S 1/2 NE 1/4 SW 1/4 NE 1/4 NW 1/4 SE 1/4 | N 1/2 NE 1/4 NW 1/4 NW 1/4 SW 1/4 N 1/2 SE 1/4 SW 1/4 SE 1/4 SW 1/4 SE 1/4 SE 1/4 NE 1/4 NW 1/4 NW 1/4 NE 1/4 SW 1/4 W 1/2 SE 1/4 |
| | | | 13 | NW 1/4 SE 1/4 NE 1/4 E 1/4 NE 1/4 NW 1/4 NW 1/4 NW 1/4 SW 1/4 SW 1/4 SW 1/4 SW 1/4 SE 1/4 NE 1/4 SE 1/4 | S 1/2 SE 1/4 NE 1/4 NE 1/4 SE 1/4 NW 1/4 S 1/2 N 1/4 SW 1/4 NW 1/4 SE 1/4 NW 1/4 SW 1/4 SE 1/4 SW 1/4 NE 1/4 SW 1/4 NE 1/4 SW 1/4 SW 1/4 NW 1/4 NW 1/4 SE 1/4 SW 1/4 N 1/2 NE 1/4 SE 1/4 NE 1/4 SE 1/4 SE 1/4 |
| | | | 14 | E 1/2 SE 1/4 NE 1/4 E 1/2 SE 1/4 NW 1/4 S 1/2 NE 1/4 SW 1/4 SE 1/2 SE 1/4 SW 1/4 SW 1/4 NE 1/4 SE 1/4 | W 1/2 NE 1/4 NE 1/4 NE 1/4 SW 1/4 S 1/2 SW 1/4 SW 1/4 NW 1/4 SE 1/4 N 1/2 S 1/4 SE 1/4 SE 1/4 NE 1/4 NW 1/4 NE 1/4 SW 1/4 SW 1/4 N 1/2 SE 1/4 SW 1/4 E 1/2 NE 1/4 SE 1/4 SW 1/4 SW 1/4 SE 1/4 |
| | | | 15 | W 1/2 E 1/4 NE 1/4 SE 1/4 NE 1/4 SE 1/4 S 1/2 SW 1/4 SE 1/4 | SE 1/4 SW 1/4 NE 1/4 NW 1/4 SW 1/4 SE 1/4 E 1/2 SE 1/4 SW 1/4 E 1/2 SE 1/4 SE 1/4 |
| | | | 22 | N 1/2 NE 1/4 NE 1/4 SW 1/4 SE 1/4 NE 1/4 | E 1/2 NW 1/4 NE 1/4 W 1/4 NE 1/4 SE 1/4 SW 1/4 NE 1/4 E 1/4 W 1/4 |



0131070

Book: 239
Page: 56903/04/2008
Page: 8 of 15

| | | | |
|----|----------------------|----------------------|----------------------|
| | W 1/4 SE 1/4 | SE 1/4 SW 1/4 SE 1/4 | NE 1/4 SE 1/4 |
| | N 1/4 SE 1/4 SE 1/4 | SW 1/4 SE 1/4 SE 1/4 | |
| 23 | W 1/4 NE 1/4 | E 1/4 NW 1/4 | N 1/4 NE 1/4 SW 1/4 |
| 24 | NE 1/4 SE 1/4 NE 1/4 | S 1/4 SE 1/4 NE 1/4 | NW 1/4 NW 1/4 NW 1/4 |
| | SE 1/4 SE 1/4 SW 1/4 | N 1/4 NE 1/4 SE 1/4 | S 1/4 NW 1/4 SE 1/4 |
| | NE 1/4 NW 1/4 SE 1/4 | N 1/4 SW 1/4 SE 1/4 | SW 1/4 SW 1/4 SE 1/4 |
| 25 | SE 1/4 SE 1/4 NE 1/4 | | |
| 27 | SE 1/4 SW 1/4 NE 1/4 | NW 1/4 NE 1/4 | N 1/4 SW 1/4 NE 1/4 |
| | E 1/4 W 1/4 NW 1/4 | NE 1/4 NW 1/4 | NW 1/4 SE 1/4 NW 1/4 |
| | SW 1/4 SE 1/4 NW 1/4 | NE 1/4 NW 1/4 SW 1/4 | NW 1/4 NE 1/4 SW 1/4 |
| | S 1/4 N 1/4 SW 1/4 | W 1/4 SW 1/4 SW 1/4 | SE 1/4 SW 1/4 SW 1/4 |
| | S 1/4 NW 1/4 SE 1/4 | | |
| 33 | SE 1/4 NE 1/4 SE 1/4 | E 1/4 SE 1/4 SE 1/4 | |
| 34 | NW 1/4 NW 1/4 NW 1/4 | E 1/4 W 1/4 NW 1/4 | W 1/4 E 1/4 NW 1/4 |
| | E 1/4 SE 1/4 NW 1/4 | N 1/4 NW 1/4 SW 1/4 | SW 1/4 NW 1/4 SW 1/4 |
| | SW 1/4 SW 1/4 SW 1/4 | | |

| | | | | | | |
|----|-----|-----|----|----------------------|----------------------|----------------------|
| 6N | 69E | MDM | 18 | E 1/4 NW 1/4 NE 1/4 | N 1/4 SW 1/4 NE 1/4 | SW 1/4 SW 1/4 NE 1/4 |
| | | | | NW 1/4 SW 1/4 NW 1/4 | NE 1/4 SE 1/4 NW 1/4 | S 1/4 NW 1/4 |
| | | | | W 1/4 SW 1/4 | | |
| | | | 19 | NW 1/4 NW 1/4 | SW 1/4 NE 1/4 NW 1/4 | S 1/4 SW 1/4 NW 1/4 |
| | | | | SE 1/4 NW 1/4 | N 1/4 SW 1/4 | SE 1/4 NE 1/4 SW 1/4 |
| | | | | SE 1/4 SE 1/4 SW 1/4 | W 1/4 NW 1/4 SE 1/4 | SW 1/4 SE 1/4 |
| | | | | SW 1/4 SE 1/4 SE 1/4 | | |
| | | | 29 | SW 1/4 NW 1/4 | W 1/4 NW 1/4 SW 1/4 | |
| | | | 30 | NW 1/4 NE 1/4 | W 1/4 NE 1/4 NE 1/4 | S 1/4 NE 1/4 |
| | | | | E 1/4 NE 1/4 NW 1/4 | NE 1/4 SE 1/4 NW 1/4 | E 1/4 NW 1/4 SW 1/4 |
| | | | | NE 1/4 SW 1/4 SW 1/4 | NE 1/4 SW 1/4 | NW 1/4 SE 1/4 |

| | | | | | | |
|----|-----|-----|----|----------------------|----------------------|----------------------|
| 5N | 68E | MDM | 2 | E 1/4 SE 1/4 SW 1/4 | | |
| | | | 3 | NW 1/4 NE 1/4 | N 1/4 SW 1/4 NE 1/4 | SE 1/4 SW 1/4 NE 1/4 |
| | | | | SW 1/4 SE 1/4 NE 1/4 | SE 1/4 NW 1/4 SE 1/4 | E 1/4 SW 1/4 SE 1/4 |
| | | | | W 1/4 E 1/4 SE 1/4 | | |
| | | | 10 | NE 1/4 NW 1/4 NE 1/4 | NW 1/4 NE 1/4 NE 1/4 | S 1/4 NE 1/4 NE 1/4 |
| | | | | E 1/4 SE 1/4 NE 1/4 | E 1/4 SE 1/4 | |
| | | | 11 | NE 1/4 NE 1/4 NW 1/4 | W 1/4 E 1/4 NW 1/4 | S 1/4 SW 1/4 NW 1/4 |
| | | | | W 1/4 SW 1/4 | SE 1/4 SW 1/4 SW 1/4 | |



0131070

| | | | |
|----|---|--|---|
| 14 | E 1/2 NW 1/4 NW 1/4 SW 1/4 SE 1/4 NW 1/4 | N 1/2 S 1/2 NW 1/4 NW 1/4 NW 1/4 SW 1/4 | S 1/2 SW 1/4 NW 1/4 |
| 15 | SE 1/4 SE 1/4 NE 1/4 S 1/2 NW 1/4 SE 1/4 | SE 1/4 SW 1/4 SW 1/4 NE 1/4 SE 1/4 | E 1/4 SE 1/4 N 1/2 SW 1/4 SE 1/4 |
| 17 | SW 1/4 NW 1/4 SW 1/4 | W 1/2 SW 1/4 SW 1/4 | |
| 18 | E 1/4 SE 1/4 SE 1/4 | | |
| 19 | NE 1/4 NE 1/4 NE 1/4 W 1/4 NE 1/4 W 1/2 NW 1/4 SE 1/4 | S 1/2 NE 1/4 NE 1/4 E 1/4 NE 1/4 SW 1/4 SW 1/4 SE 1/4 | N 1/2 SE 1/4 NE 1/4 NE 1/4 SE 1/4 SW 1/4 SW 1/4 SE 1/4 SE 1/4 |
| 22 | NE 1/4 NE 1/4 NE 1/4 NE 1/4 SW 1/4 NW 1/4 SW 1/4 SW 1/4 SW 1/4 E 1/4 SE 1/4 SW 1/4 | NW 1/4 NE 1/4 NW 1/4 SE 1/4 SW 1/4 NW 1/4 E 1/4 W 1/2 SW 1/4 | NW 1/4 NW 1/4 SW 1/4 SE 1/4 NW 1/4 W 1/2 E 1/4 SW 1/4 |
| 27 | NW 1/4 NW 1/4 | W 1/2 SW 1/4 NW 1/4 | W 1/4 SW 1/4 |
| 29 | W 1/2 NW 1/4 SW 1/4 | NW 1/4 SW 1/4 SW 1/4 | |
| 30 | NE 1/4 NW 1/4 NE 1/4 SW 1/4 SE 1/4 SE 1/4 | W 1/2 E 1/4 NE 1/4 E 1/4 SE 1/4 | SE 1/4 SE 1/4 NE 1/4 |
| 31 | NW 1/4 NE 1/4 NE 1/4 | E 1/4 NE 1/4 NE 1/4 | |
| 32 | W 1/4 NW 1/4 | W 1/4 SW 1/4 | |
| 33 | NE 1/4 SE 1/4 SW 1/4 SE 1/4 SE 1/4 | NW 1/4 SE 1/4 SE 1/4 | S 1/2 SW 1/4 SE 1/4 |
| 34 | W 1/4 NW 1/4 SE 1/4 NW 1/4 SW 1/4 | SE 1/4 SW 1/4 NW 1/4 E 1/4 SW 1/4 SW 1/4 | W 1/4 NW 1/4 SW 1/4 |

| | | | | | | |
|----|-----|-----|---|---|--|---|
| 4N | 68E | MDM | 3 | E 1/2 NW 1/4 NW 1/4 NW 1/4 SE 1/4 NW 1/4 | SW 1/4 NE 1/4 NW 1/4 | NE 1/4 SW 1/4 NW 1/4 |
| | | | 4 | NW 1/4 NW 1/4 NE 1/4 SW 1/4 NW 1/4 SW 1/4 SE 1/4 SW 1/4 SW 1/4 | E 1/4 NW 1/4 N 1/2 SW 1/4 SW 1/4 W 1/2 E 1/4 SW 1/4 | SW 1/4 SE 1/4 NW 1/4 E 1/4 NW 1/4 SW 1/4 |
| | | | 5 | W 1/2 NW 1/4 NE 1/4 NW 1/4 NW 1/4 N 1/2 NW 1/4 SE 1/4 NE 1/4 SE 1/4 SE 1/4 | SW 1/4 NE 1/4 SW 1/4 NE 1/4 NW 1/4 W 1/2 NE 1/4 SE 1/4 | SW 1/4 SE 1/4 NE 1/4 N 1/2 SE 1/4 NW 1/4 SE 1/4 NE 1/4 SE 1/4 |



0131070

Book 239
Page 571

03/04/2008
Page 10 of 15

| | | | |
|---|-----------|--|--|
| 6 | NE ¼ NE ¼ | | |
|---|-----------|--|--|

COPY



Exhibit B

Legal Description of the Southern Schell Creek Wind Project

| Township | Range | Meridian | Section | Subdivision |
|----------|-------|----------|---------|---|
| 13 | 65 | MDM | 10 | S ½ SW ¼ SE ¼ |
| | | | 11 | N ½ NW ¼ NW ¼ SE ¼ SW ¼ NW ¼ NE ¼ SE ¼ SW ¼ |
| | | | 14 | NW ¼ NW ¼ |
| | | | 15 | NE ¼ NW ¼ NE ¼ W ½ SE ¼ NE ¼ SW ¼ SW ¼ SE ¼ |
| | | | 22 | NW ¼ NW ¼ NE ¼ SW ¼ NW ¼ NW ¼ E ½ SW ¼ NW ¼ |
| | | | 27 | E ½ NW ¼ NW ¼ W ½ SE ¼ NW ¼ SW ¼ SE ¼ SW ¼ |
| | | | 28 | SE ¼ NE ¼ NE ¼ |
| | | | 33 | E ½ SE ¼ SW ¼ |
| | | | 34 | W ½ NE ¼ NW ¼ SE ¼ SW ¼ NW ¼ W ½ SE ¼ SW ¼ |
| 12 | 65 | MDM | 2 | SE ¼ NW ¼ SE ¼ NW ¼ SE ¼ SE ¼ |
| | | | 3 | SW ¼ SW ¼ NE ¼ SE ¼ NW ¼ NW ¼ N ½ NE ¼ SW ¼ SW ¼ SW ¼ NW ¼ SE ¼ NW ¼ SE ¼ |
| | | | 4 | E ½ SE ¼ NE ¼ SW ¼ NW ¼ NE ¼ NE ¼ SE ¼ NW ¼ |




| | | | |
|----|---|---|--|
| 7 | SW ¼ NW ¼ NW ¼ W ¼ SW ¼ | E ¼ NW ¼ NW ¼ | SW ¼ NW ¼ |
| 9 | NE ¼ NE ¼ NE ¼ | | |
| 10 | NE ¼ NE ¼ SW ¼ SW ¼ NE ¼ N ¼ NW ¼ SW ¼ W ¼ NW ¼ SE ¼ | SE ¼ NW ¼ NE ¼ SE ¼ SW ¼ NW ¼ E ¼ NE ¼ SW ¼ NW ¼ SW ¼ SE ¼ | N ¼ S ¼ NE ¼ S ¼ SE ¼ NW ¼ SE ¼ SW ¼ |
| 11 | E ¼ NW ¼ NE ¼ N ¼ S ¼ N ¼ NE ¼ NW ¼ SW ¼ SE ¼ SE ¼ SE ¼ | SW ¼ NW ¼ NE ¼ SE ¼ SW ¼ NW ¼ S ¼ NW ¼ SW ¼ | SW ¼ NW ¼ NW ¼ SW ¼ SE ¼ NW ¼ N ¼ SE ¼ SE ¼ |
| 12 | NE ¼ NE ¼ NE ¼ W ¼ SE ¼ NE ¼ SE ¼ NW ¼ NW ¼ NE ¼ SW ¼ E ¼ SW ¼ SW ¼ | S ¼ NE ¼ NE ¼ NE ¼ SE ¼ NE ¼ SW ¼ NW ¼ SE ¼ NW ¼ SW ¼ W ¼ SE ¼ SW ¼ | E ¼ SW ¼ NE ¼ W ¼ NE ¼ NW ¼ SW ¼ SE ¼ NW ¼ SW ¼ SW ¼ SW ¼ NE ¼ SE ¼ SW ¼ |
| 13 | NW ¼ NE ¼ NW ¼ S ¼ SW ¼ NW ¼ | S ¼ NE ¼ NW ¼ SW ¼ SE ¼ NW ¼ | N ¼ S ¼ NW ¼ |
| 14 | SE ¼ NE ¼ S ¼ NW ¼ NE ¼ SE ¼ E ¼ SE ¼ SE ¼ | NE ¼ SW ¼ NE ¼ S ¼ SW ¼ E ¼ SW ¼ SE ¼ SW ¼ SW ¼ SE ¼ | W ¼ SW ¼ NE ¼ NE ¼ NW ¼ SE ¼ NW ¼ SE ¼ SE ¼ |
| 15 | SE ¼ SE ¼ NE ¼ SE ¼ SE ¼ SE ¼ | NE ¼ SW ¼ SE ¼ | W ¼ SE ¼ SE ¼ |
| 16 | NW ¼ SW ¼ | N ¼ SW ¼ SW ¼ | SE ¼ SW ¼ SW ¼ |
| 18 | W ¼ NW ¼ E ¼ W ¼ SW ¼ | NE ¼ NW ¼ NW ¼ N ¼ SE ¼ SW ¼ | SE ¼ SW ¼ NW ¼ NW ¼ SW ¼ SE ¼ |
| 19 | N ¼ SW ¼ NE ¼ S ¼ SE ¼ NE ¼ N ¼ S ¼ NW ¼ NW ¼ NW ¼ SW ¼ | NW ¼ SE ¼ NE ¼ E ¼ NW ¼ NW ¼ SW ¼ SW ¼ NW ¼ E ¼ NE ¼ SW ¼ | SE ¼ SW ¼ NE ¼ W ¼ NE ¼ NW ¼ SE ¼ SE ¼ NW ¼ W ¼ SE ¼ |
| 20 | S ¼ SE ¼ SW ¼ SE ¼ SE ¼ | SW ¼ SW ¼ SE ¼ | E ¼ SW ¼ SE ¼ |
| 21 | S ¼ NW ¼ NE ¼ E ¼ NW ¼ NW ¼ SW ¼ SW ¼ SW ¼ NW ¼ SE ¼ N ¼ SE ¼ SE ¼ | SW ¼ NE ¼ N ¼ NW ¼ SW ¼ E ¼ SW ¼ SE ¼ NE ¼ SE ¼ SW ¼ SE ¼ SE ¼ | NE ¼ NW ¼ SE ¼ NW ¼ SW ¼ N ¼ SE ¼ SW ¼ SE ¼ |



| | | | | | | |
|----|--|---|---|-------------------------------|----------------------------------|--------------------------------|
| 22 | NW ¼ SW ¼ SE ¼ SW ¼ SW ¼ SW ¼ NE ¼ SE ¼ | SW ¼ NE ¼ SW ¼ E ¼ NE ¼ SE ¼ NW ¼ SE ¼ SE ¼ | N ¼ SW ¼ SW ¼ SE ¼ NW ¼ SE ¼ | | | |
| 23 | NE ¼ NE ¼ W ¼ SE ¼ NE ¼ S ¼ SW ¼ NW ¼ SE ¼ SE ¼ SW ¼ W ¼ SW ¼ SE ¼ | NW ¼ NW ¼ NE ¼ SE ¼ NE ¼ NW ¼ SW ¼ SE ¼ NW ¼ E ¼ NW ¼ SE ¼ NE ¼ SW ¼ SE ¼ | SE ¼ SW ¼ NE ¼ N ¼ SE ¼ NW ¼ N ¼ NW ¼ SW ¼ NW ¼ NE ¼ SE ¼ | | | |
| 25 | S ¼ NW ¼ NW ¼ | SW ¼ NW ¼ | NW ¼ NW ¼ SW ¼ | | | |
| 26 | S ¼ N ¼ NE ¼ S ¼ NE ¼ NW ¼ E ¼ NE ¼ SE ¼ SW ¼ SW ¼ SE ¼ | N ¼ SE ¼ NE ¼ E ¼ NE ¼ NW ¼ SE ¼ NW ¼ SE ¼ E ¼ SW ¼ SE ¼ | SE ¼ SE ¼ NE ¼ SE ¼ SE ¼ SW ¼ SW ¼ NE ¼ SE ¼ W ¼ SE ¼ SE ¼ | | | |
| 27 | W ¼ E ¼ NW ¼ SW ¼ NW ¼ SW ¼ | W ¼ NW ¼ | N ¼ NW ¼ SW ¼ | | | |
| 28 | SW ¼ NE ¼ SW ¼ SE ¼ NE ¼ S ¼ NE ¼ NW ¼ S ¼ SW ¼ NW ¼ N ¼ NE ¼ SW ¼ N ¼ NW ¼ SE ¼ N ¼ SE ¼ SE ¼ | S ¼ NE ¼ NE ¼ N ¼ NW ¼ NE ¼ SW ¼ NW ¼ SE ¼ SE ¼ NW ¼ SE ¼ NE ¼ SW ¼ SW ¼ NW ¼ SE ¼ SW ¼ SE ¼ SE ¼ | N ¼ SE ¼ NE ¼ SW ¼ NW ¼ NW ¼ NW ¼ SE ¼ NW ¼ W ¼ NW ¼ SW ¼ SE ¼ SW ¼ SE ¼ NE ¼ SE ¼ | | | |
| 29 | SE ¼ NE ¼ NE ¼ N ¼ S ¼ NE ¼ | W ¼ NE ¼ NE ¼ N ¼ NE ¼ NW ¼ | W ¼ NW ¼ NE ¼ SE ¼ NE ¼ NW ¼ | | | |
| 30 | W ¼ NE ¼ E ¼ W ¼ SE ¼ | SE ¼ SW ¼ NE ¼ W ¼ E ¼ SE ¼ | S ¼ NW ¼ | | | |
| 31 | NE ¼ NW ¼ NE ¼ NE ¼ SE ¼ NE ¼ E ¼ NW ¼ SE ¼ | NE ¼ NE ¼ S ¼ SE ¼ NE ¼ N ¼ NE ¼ SE ¼ | S ¼ NW ¼ NE ¼ E ¼ NE ¼ NW ¼ | | | |
| 32 | S ¼ SW ¼ NW ¼ NE ¼ SW ¼ SW ¼ | N ¼ NW ¼ SW ¼ | SE ¼ NW ¼ SW ¼ | | | |
| 33 | NE ¼ NW ¼ NE ¼ E ¼ SE ¼ NW ¼ | W ¼ E ¼ E ¼ SW ¼ | SE ¼ NE ¼ NW ¼ | | | |
| 35 | W ¼ NE ¼ W ¼ SE ¼ SW ¼ | NE ¼ NW ¼ NE ¼ E ¼ SW ¼ | NW ¼ NE ¼ NE ¼ NW ¼ NW ¼ SE ¼ | | | |
| 12 | 64 | MDM | 1 | W ¼ NE ¼ NE ¼ E ¼ W ¼ SE ¼ | NW ¼ SE ¼ NE ¼ SW ¼ NE ¼ SE ¼ | E ¼ SW ¼ NE ¼ W ¼ SE ¼ SE ¼ |



| | | | | | | |
|----|--|--|---|---|---|---------------|
| 12 | NW 1/4 NE 1/4 NE 1/4 NE 1/4 SE 1/4 SE 1/4 | E 1/4 NE 1/4 | E 1/4 NE 1/4 SE 1/4 | | | |
| 13 | NE 1/4 NE 1/4 NE 1/4 E 1/4 W 1/4 SW 1/4 | W 1/4 SW 1/4 NW 1/4 | NW 1/4 NW 1/4 SW 1/4 | | | |
| 14 | SE 1/4 NE 1/4 NE 1/4 | NE 1/4 SE 1/4 NE 1/4 | | | | |
| 23 | SW 1/4 NW 1/4 NE 1/4 SE 1/4 NE 1/4 NE 1/4 SE 1/4 NW 1/4 SE 1/4 NW 1/4 SE 1/4 | NW 1/4 SW 1/4 NE 1/4 NW 1/4 NE 1/4 NW 1/4 N 1/4 NW 1/4 SE 1/4 SW 1/4 SE 1/4 | S 1/4 SW 1/4 NE 1/4 E 1/4 NE 1/4 NW 1/4 NW 1/4 NE 1/4 SE 1/4 W 1/4 SE 1/4 SE 1/4 | | | |
| 24 | S 1/4 NW 1/4 NE 1/4 S 1/4 SE 1/4 NE 1/4 W 1/4 NE 1/4 NW 1/4 NW 1/4 SE 1/4 NW 1/4 E 1/4 NW 1/4 SW 1/4 | N 1/4 S 1/4 NE 1/4 W 1/4 NW 1/4 SE 1/4 SW 1/4 NW 1/4 SE 1/4 NE 1/4 NW 1/4 NW 1/4 NE 1/4 SW 1/4 | SW 1/4 SW 1/4 NE 1/4 NE 1/4 NW 1/4 NW 1/4 S 1/4 SE 1/4 NW 1/4 NE 1/4 SE 1/4 NW 1/4 SE 1/4 NE 1/4 SW 1/4 | | | |
| 25 | N 1/4 NW 1/4 NE 1/4 NE 1/4 SW 1/4 NE 1/4 SE 1/4 NE 1/4 NW 1/4 | SW 1/4 NW 1/4 NE 1/4 N 1/4 SE 1/4 NE 1/4 | W 1/4 NE 1/4 NE 1/4 SW 1/4 SE 1/4 NE 1/4 | | | |
| 26 | W 1/4 NE 1/4 NE 1/4 NW 1/4 NW 1/4 NE 1/4 | SE 1/4 NE 1/4 NE 1/4 NE 1/4 NE 1/4 NW 1/4 | NE 1/4 SE 1/4 NE 1/4 | | | |
| 11 | 65 | MDM | 2 | NW 1/4 NE 1/4 NW 1/4 W 1/4 NW 1/4 SW 1/4 | E 1/4 NW 1/4 NW 1/4 NW 1/4 SW 1/4 SW 1/4 | SW 1/4 NW 1/4 |
| 3 | SE 1/4 NE 1/4 SE 1/4 | E 1/4 SE 1/4 SE 1/4 | | | | |
| 4 | E 1/4 NE 1/4 NW 1/4 | NW 1/4 NW 1/4 NE 1/4 | | | | |
| 9 | SW 1/4 SE 1/4 | S 1/4 NE 1/4 SE 1/4 | N 1/4 SE 1/4 SE 1/4 | | | |
| 10 | E 1/4 NE 1/4 SW 1/4 SW 1/4 NE 1/4 NE 1/4 SW 1/4 SW 1/4 W 1/4 SE 1/4 | SE 1/4 NW 1/4 NE 1/4 S 1/4 NW 1/4 NW 1/4 NE 1/4 SW 1/4 | N 1/4 SW 1/4 NE 1/4 NW 1/4 SW 1/4 E 1/4 SW 1/4 | | | |
| 11 | S 1/4 SW 1/4 NW 1/4 S 1/4 NE 1/4 SW 1/4 SW 1/4 NW 1/4 SE 1/4 SW 1/4 SE 1/4 SE 1/4 | N 1/4 NW 1/4 SW 1/4 N 1/4 SE 1/4 SW 1/4 N 1/4 SW 1/4 SE 1/4 | SE 1/4 NW 1/4 SW 1/4 SW 1/4 SE 1/4 SW 1/4 SE 1/4 SW 1/4 SE 1/4 | | | |
| 14 | N 1/4 NE 1/4 NE 1/4 NW 1/4 SE 1/4 NW 1/4 | NE 1/4 NW 1/4 NE 1/4 | W 1/4 NE 1/4 NW 1/4 | | | |
| 15 | W 1/4 NW 1/4 NE 1/4 NE 1/4 SE 1/4 NW 1/4 | NW 1/4 SW 1/4 NE 1/4 | E 1/4 NE 1/4 NW 1/4 | | | |





0131070

Book 239
Page 576

03/04/2008
Page 15 of 15

16 NW ¼ NW ¼ NE ¼ NE ¼ NE ¼ NW ¼

COPY