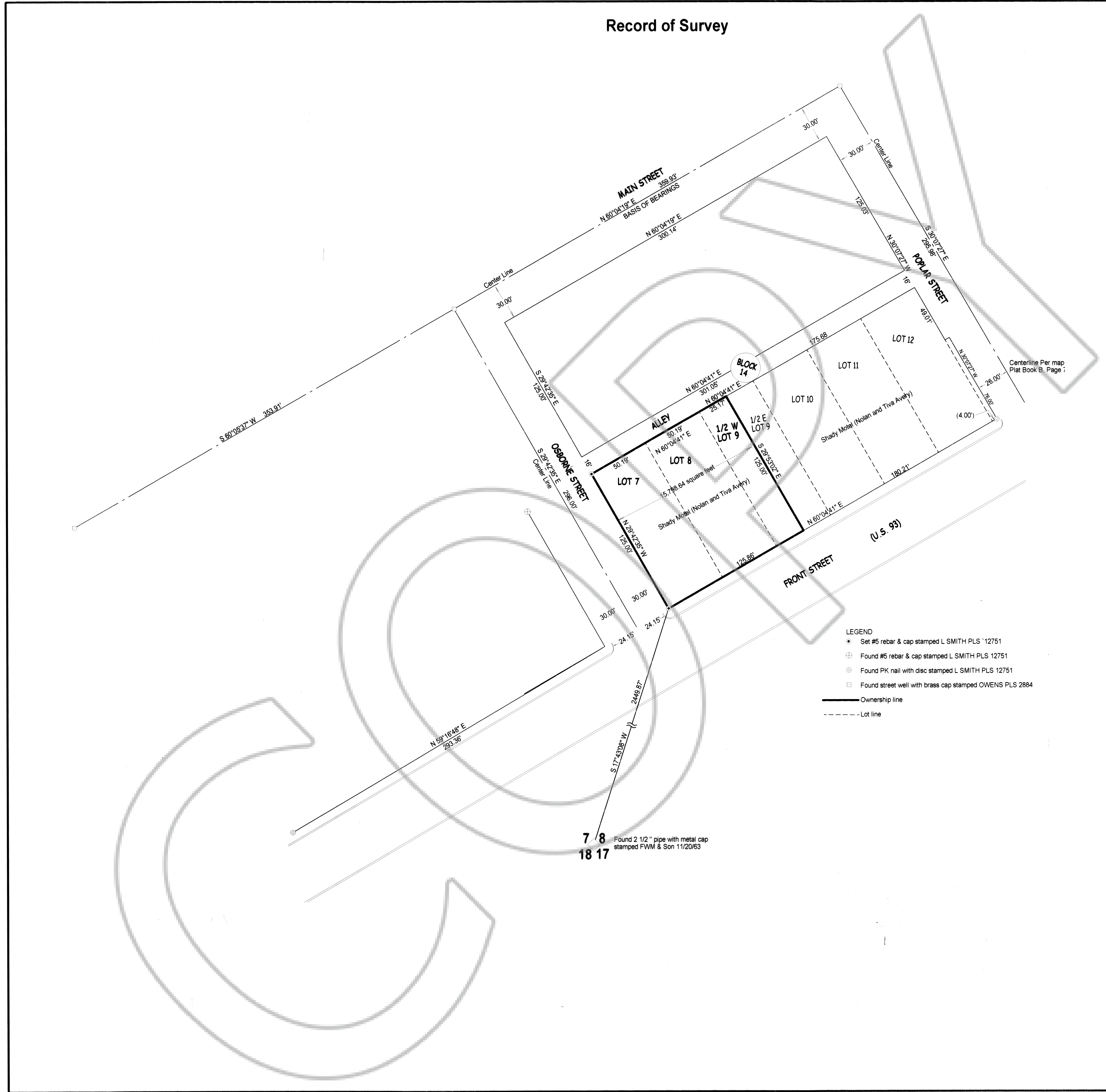



36d

DOC # 0130109
 10/29/2007 11:38:00
Official Record
 Recording requested by
 LENARD SMITH
 Lincoln County - NV
 Leslie Boucher - Recorder
 Fee: \$21.00 Page 1 of 1
 Book- C Page- 0361
 0130109

Record of Survey



SURVEYOR'S CERTIFICATE
 I, Lenard D. Smith, a Professional Land Surveyor licensed in the State of Nevada certify that:
 1. This plat represents the results of a survey conducted under my direct supervision at the instance of Nolan Avery
 2. The lands surveyed lie within Section 8, Township 4 South, Range 67 East M.D.M. The survey was completed on October 26, 2007
 3. The monuments depicted on the plat are of the character shown, occupy the positions indicated, and are of sufficient number and durability.

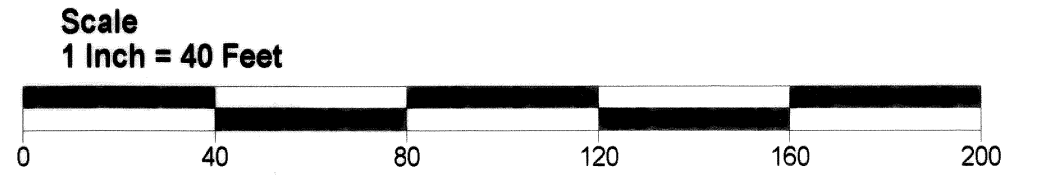



Lenard D. Smith PLS 12751, Exp. June 30, 2008

BASIS OF BEARING
 Center Line of Main Street on the North Westerly side of Main Street, Caliente, Lincoln County, Nevada given in Record of Survey Plat Book B Page 77 given as N 60°04'19" E.

REFERENCES
 Record of Survey Plat Book A Page 46 & 47
 Record of Survey Plat Book B Page 77
 Record of Survey Plat Book B Page 107
 All in Lincoln County Records

- LEGEND**
- Set #5 rebar & cap stamped L SMITH PLS 12751
 - ⊕ Found #5 rebar & cap stamped L SMITH PLS 12751
 - ⊙ Found PK nail with disc stamped L SMITH PLS 12751
 - Found street well with brass cap stamped OWENS PLS 2884
 - Ownership line
 - - - Lot line



Record of Survey
 FOR
Nolan and Tiva Avery
 TO SET THE WESTERLY BOUNDARY OF APN 003-086-07 (LOTS 7, 8, West 1/2 of 9) of Block 14 of the Alice C. Dixon Addition, Caliente, Lincoln County, Nevada
 IN SECTION 8, TOWNSHIP 4 SOUTH, RANGE 67 EAST MOUNT DIABLO MERIDIAN, LINCOLN COUNTY, NEVADA, IN BLOCK 14, CITY OF CALIENTE, LINCOLN COUNTY, NEVADA

Lenard Smith Land Survey
 509 Main Street
 P.O. Box 443
 Caliente, Nevada 89008
 Phone/Fax 775 726 3365
 Cell Phone 775 962 1196