

T3N, R71E, M.D.M.

T31S, R20W, S.L.M.

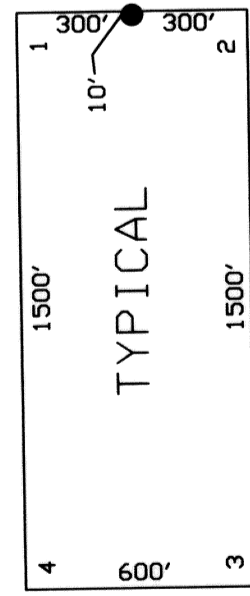
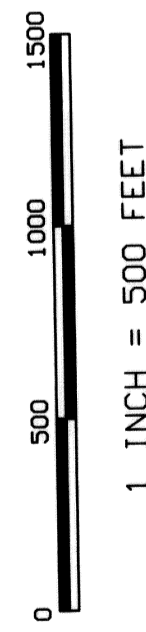
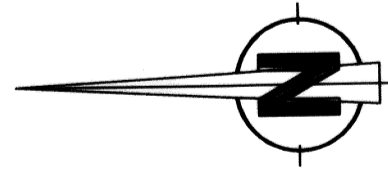


TIE:
 The NW corner of IRON 1 is approximately
 42,315 feet north and 2,965 feet west of
 the East 1/4 corner of Section 29,
 T2N, R71E, M.D.M.

E1/4 CORNER SECTION 29
 T. 2 N., R. 71 E., M.D.M.

NE1/4 SECTION 29
 T2N, R71E, M.D.M.

SE1/4 SECTION 29
 T2N, R71E, M.D.M.



TYPICAL LODGE CLAIM
 UNLESS OTHERWISE SHOWN
 LOCATION MONUMENT MAY LIE AT EITHER END OF THE CLAIM

OWNER:

NEWMONT USA LIMITED,
 doing business in Nevada as
 NEWMONT MINING CORPORATION
 555 FIFTH STREET
 ELKO, NEVADA 89801

LEGEND:

- = 2" x 2" x 4" WOOD POST CLAIM CORNER
- = 2" x 2" x 4" WOOD POST LOCATION MONUMENT
- ◆ = FOUND SURVEY MONUMENT


NOTES:

ALL LOCATION MONUMENTS AND CLAIM CORNERS
 ARE 2" x 2" x 4" WOOD.
 LOCATION MONUMENTS ARE SET ON THE CENTERLINE
 OF EACH CLAIM 10' FROM NEAR ENDLINE AND 1490' FROM OPPOSITE ENDLINE.

ALL CLAIMS ARE 1500' LONG BY 600' WIDE.

DOC # 0129808

08/29/2007 11:54 AM
Official Record
 RECORDED BY
 NEWMONT MINING CORP.
 Lincoln County - NV
 Leslie Baucher - Recorder
 Fee \$139.00
 Page 1 of 1
 Book-235 Page- 0203



CLAIM MAP OF

IRON 1-8 and IRON 10

Lode Claims located within

T3N, R71E, Sections 17 and 20, M.D.M.

Lincoln County, Nevada

NEWMONT MINING CORPORATION