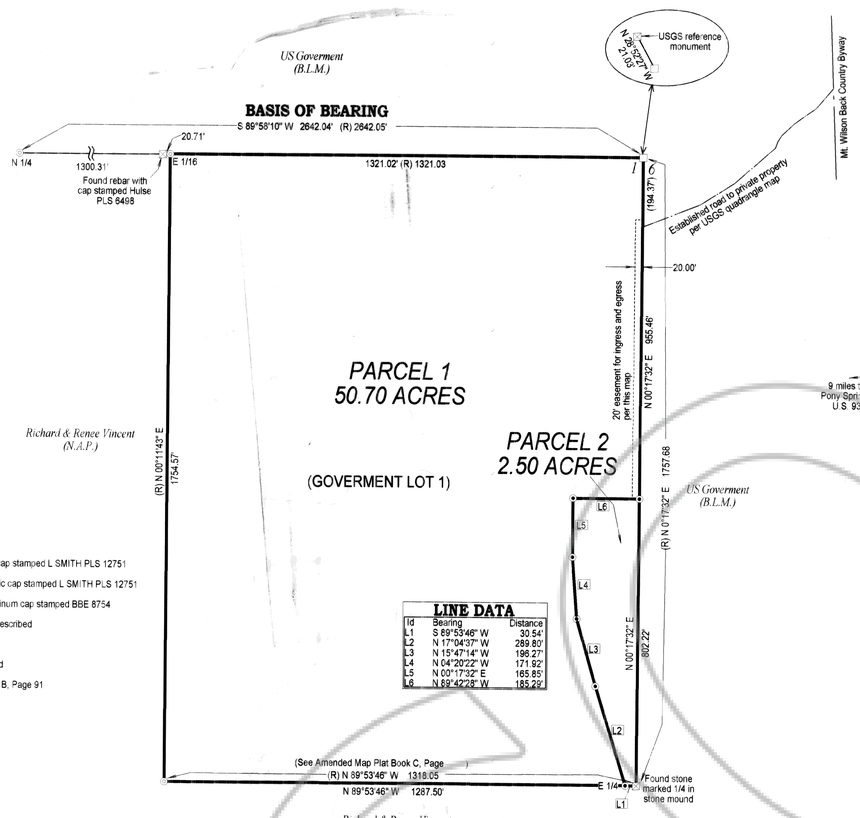

LINE DATA

Id	Bearing	Distance
L1	S 89°53'46" W	30.54'
L2	N 17°04'37" W	289.80'
L3	N 15°47'14" W	196.27'
L4	N 04°20'22" W	171.92'
L5	N 00°17'32" E	165.85'
L6	N 89°42'28" W	185.29'

LEGEND

- Set rebar with plastic cap stamped L SMITH PLS 12751
- Found rebar with plastic cap stamped L SMITH PLS 12751
- Found rebar with aluminum cap stamped BBE 8754
- Found monument as described
- Parcel line
- Easement as described
- (R) Recorded in Plat Book B, Page 91

VICINITY MAP

Not to Scale

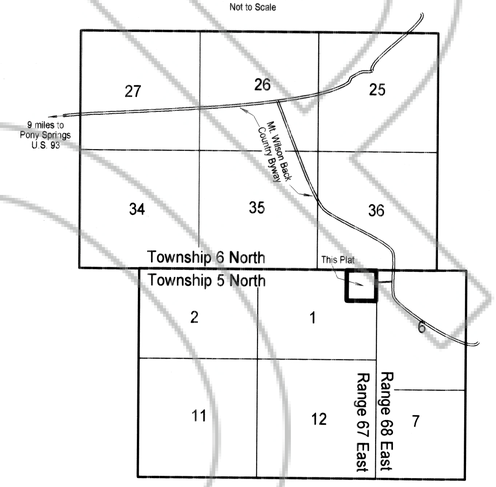

SURVEYOR'S CERTIFICATE

3416

I, Lenard D. Smith, a Professional Land Surveyor licensed in the State of Nevada, certify that:

1. This plat represents the results of a survey conducted under my direct supervision at the instance of Richard Vincent

2. The lands surveyed lie within Section 1, Township 5 North, Range 67 East, M.D.M. The survey was completed on July 7, 2006

3. This plat complies with the applicable state statutes and any local ordinances in effect on the date that the governing body gave its final approval.

4. The monuments depicted on the plat are of the character shown, occupy the positions indicated and are of sufficient number and durability.

LENARD D. SMITH — NEVADA — 12751 — PROFESSIONAL LAND SURVEYOR

Aug 6, 2007

Lenard D. Smith P.L.S. 12751 Exp. June 30, 2008

OWNER'S CERTIFICATE

We certify that we are the owners of the properties shown on this plat

1. That we have requested Lenard D. Smith, a Professional Land Surveyor to prepare it

2. That we authorize the recordation thereof.

3. That we approve any easements as shown

Richard Vincent — Renee Vincent

ACKNOWLEDGEMENT

STATE OF NEVADA
COUNTY OF Clark } ss

This instrument was acknowledged before me on August 1, 2007 by Richard & Renee Vincent, freely and voluntarily for the purposes stated.

Notary public

My commission expires Sept. 1, 2008

IRMA L. MOLINA
Notary Public State of Nevada
No. 04-92483-1
My appt. exp. Sept. 1, 2008

PLANNING COMMISSION

At the regular meeting of the Lincoln County Planning Commission held this 14th day of aug. 200 6 this map was examined and having been designated to represent the Lincoln County Commission, hereby does approve this map for recordation.

Chairman — attest

MAP REFERENCES

Record of Survey Plat Book B, Page 91, Lincoln County, Nevada Records

BASIS OF BEARINGS

The North line of Lots 1 & 2 Section 1, Township 5 North, Range 67 East, M.D.M. Given in Plat Book B, Page 91 as S 89°58'10" W

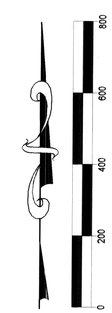

Scale: 1" = 200'

DOC # 0129628
08/06/2007 03:35 PM
Official Record
Recording requested By LENARD SMITH
Lincoln County - NV
Leslie Boucher - Recorder
Fee: $21.00 Page 1 of 1
RPTT: Recorded By AE
Book- C Page- 0346
0129628
By

A.P.N. 005-171-01

Lenard Smith Land Survey
509 Main Street
P.O. Box 443
Caliente, Nevada 89008
Phone/Fax 775 726 3365
Cell Phone 775 962 1196

Parcel Map

For Richard & Renee Vincent

In Section 1, Township 5 North, Range 67 East, M.D.M.