


345

SURVEYOR'S CERTIFICATE

I, Lenard D. Smith, a Professional Land Surveyor licensed in the State of Nevada, certify that:
1. This plat represents the results of a survey conducted under my direct supervision at the instance of (Name)
2. The lands surveyed lie within Section (Sec. T., R.,) M.D.M. The survey was completed on (date)
3. This plat complies with the applicable state statutes and any local ordinances in effect on the date that the governing body gave its final approval.
4. The monuments depicted on the plat are of the character shown, occupy the positions indicated and are of sufficient number and durability.
5. This plat complies with all the pertinent sections of NRS 278.010 to 278.630 inclusive, and 625.340 to 625.380 inclusive.



Lenard D. Smith P.L.S. 12751 Exp. June 30, 2008

OWNER'S CERTIFICATE


We certify that we are the owners of the properties shown on this plat
1. That we have requested Lenard D. Smith, a Professional Land Surveyor to prepare it.
2. That we authorize the recording thereof.

Richard Vincent / *Renee Vincent*
Richard Vincent / Renee Vincent

ACKNOWLEDGEMENT

STATE OF NEVADA } ss
COUNTY OF LINCOLN }
This instrument was acknowledged before me on August 1st 2007 by
Richard & Renee Vincent, freely and voluntarily for the purposes stated.

Irma L. Molina
Notary public
My commission expires Sept. 1, 2008
County of Clark



MAP REFERENCES

Record of Survey Plat Book B, Page 91 Lincoln County, Nevada Records
General Land Office survey notes by T.K. Stewart, 1902, C.G. 233 Vol. 122.
Carige & Pray, 1913 (G23 Vol. 145), a retracement.
Edward Bunbury, 1915, (G 37, Vol. 151), a retracement survey.


BASIS OF BEARINGS

The east line of the southeast quarter of Section 1, T. 5 N., R. 67 E., M.D.M. given as N 00°17'32" E with the GLO retracement survey of 1913

COUNTY SURVEYOR CERTIFICATE

I have examined this map and find it to be technically correct.

Dean Neubauer
Dean Neubauer, PLS Lincoln County Surveyor



A.P.N. 005-171-01

<p>DOC # 0129627 08/06/2007 02:33 PM Official Record Recording Requested By LENARD SMITH Lincoln County - NV Leslie Boucher - Recorder Fee \$21.00 Page 1 of 1 RPT: RE Recorded By: RE Book - C Page - 0345</p> <p>By _____</p>	<p>RECORDER'S CERTIFICATE</p> <p>File number 110488 Recorded at the request of Richard Vincent Filed in Plat Book B, Page 91 This 23rd day of February, 1988, at 12:50 pm Yuriko Setzer, RECORDER By Leslie Boucher, Deputy</p>
--	--

**AMENDED PLAT OF
RECORD OF SURVEY OF PLAT
BOOK B, PAGE 91
For Richard & Renee
Vincent**

In Section 1, Township 5 North,
Range 67 East, M.D.M.

