

Official RecordRecording requested By
ARTISAN LAND SURVEYLincoln County - NV
Leslie Boucher - Recorder

Fee: \$15.00

Page 1 of 2

RPTT:

Recorded By: LB

Book- 227 Page- 0304




0128099

CORNER RECORDT. 11 S.
R. 63 E.
M.D.M.**SURVEYOR'S CERTIFICATE**Sheet 1 of 2

I, Timothy J. Wolf, a Professional Land Surveyor registered in the State of Nevada, certify that:

- 1) This corner record represents the establishment or restoration of a corner or accessory to a corner conducted under my direct supervision.
- 2) The monument or accessories perpetuated lie within Township 11 South, Range 63 East, Mount Diablo Meridian, Lincoln County, Nevada, and the establishment or restoration was completed in December, 2006.
- 3) This corner record has been filed pursuant to N.R.S. 329.140 or N.R.S. 329.150 and complies with the provisions of Nevada Administrative Code Section 329 and any local ordinances in effect on the date that the establishment or restoration was completed.
- 4) The monument or witness corner monument and accessories found are of the character shown, occupy the positions indicated and are of sufficient durability.



RETURN TO:
Artisan Land Survey, Inc.
P.O. Box 33434
Las Vegas, NV 89133-3434
(702) 339-8729

Timothy J. Wolf
Professional Land Surveyor
Nevada Certificate No. 9677
Agent for Artisan Land Survey, Inc.

12/21/06

T. 11 S.
R. 63 E.
M.D.M.

CORNER RECORD

Sheet 2 of 2

MONUMENTS

ARTISAN L.S.
"WHERE ART & MEASUREMENT SCIENCE CONVERGE"
NORTH

PERPETUATED PRIMARY CONTROL MONUMENT

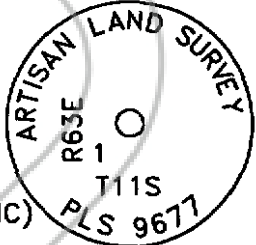
SET 1.5" DIA. ALUMINUM MONUMENT AS SHOWN
LAT: 36°58'09.25641"N
LON: 114°57'43.12919"W



SET 1.5" DIA. ALUMINUM MONUMENT AS SHOWN
LAT: 36°58'50.03275"N
LON: 114°55'54.99535"W

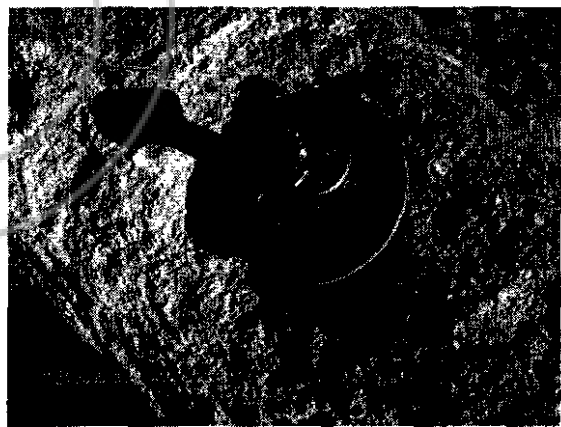


FOUND 30X24X12" GRANITE SET 1.5"D AL. WASHER AS SHOWN, SEE PHOTOS
LAT: 37°01'37.47079"N
LON: 114°52'15.41877"W
(MINIMUM OF 30-MINUTES STATIC)



DATUM

CP'S KANA AND KANB WERE ESTABLISHED USING NGS' OPUS WITH 48-HOURS± OF STATIC DATA, NGS NAD83 (2002).
[HTTP://WWW.NGS.NOAA.GOV/OPUS](http://www.ngs.noaa.gov/opus)



REFERENCES

11/8/1881 APPROVED ORIGINAL SURVEY & FIELD NOTES BY W.S. DAVIS, SURVEYOR GENERAL NEVADA

Art Artisan Land Survey, Inc.
"Where Art & Measurement Science Converge"