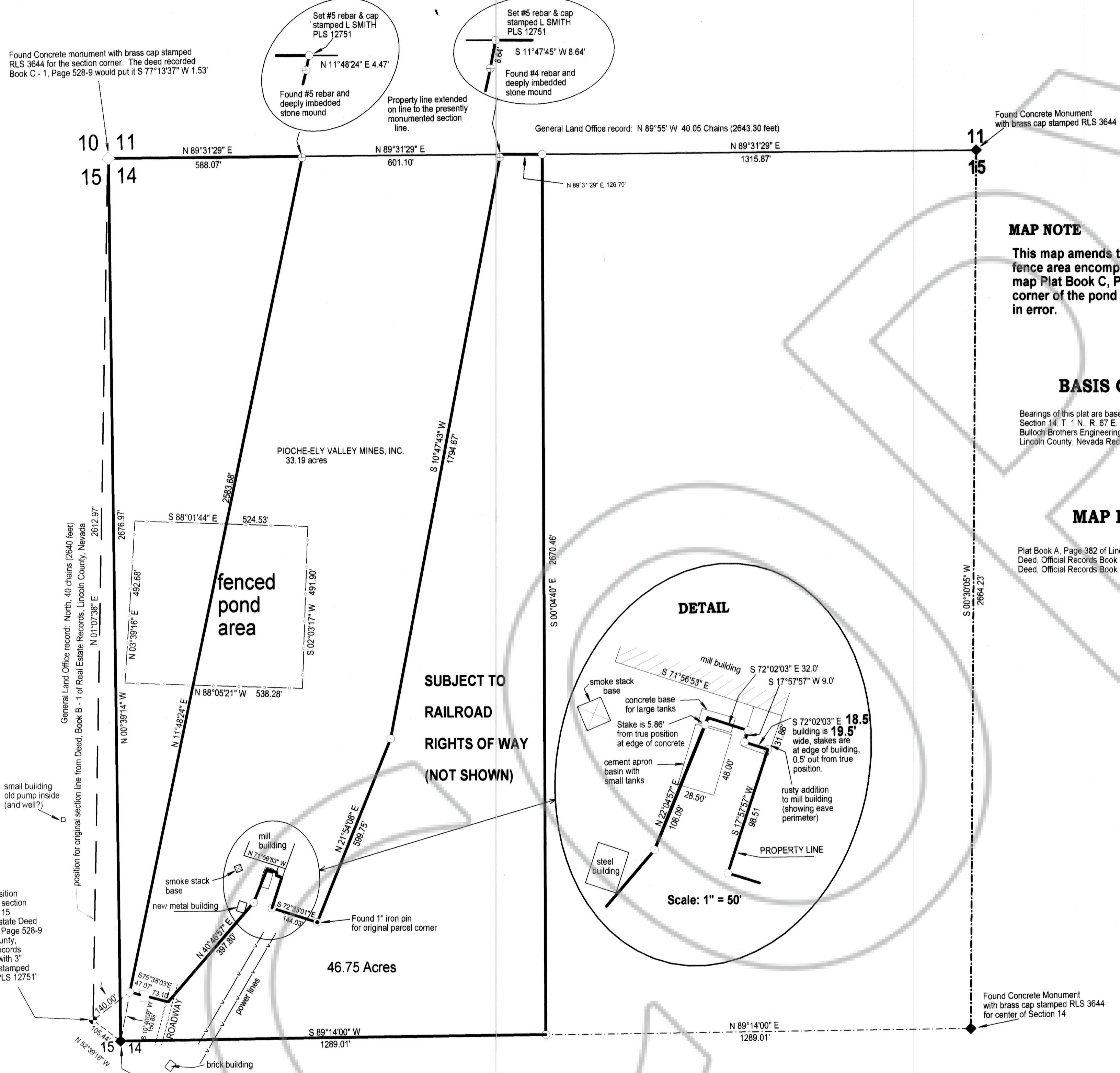


274



Found Concrete monument with brass cap stamped RLS 3644 for the section corner. The deed recorded Book C - 1, Page 528-9 would put it S 77°13'37\"/>

Set #5 rebar & cap stamped L SMITH PLS 12751
N 11°48'24\"/>

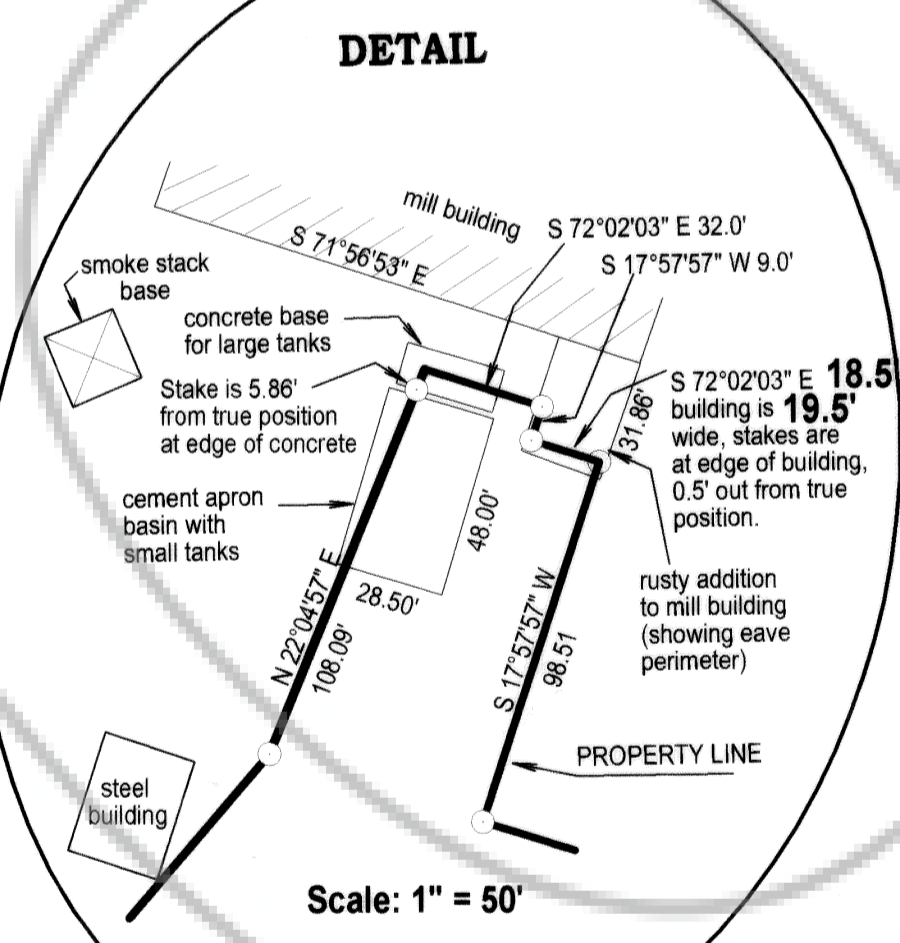
Set #5 rebar & cap stamped L SMITH PLS 12751
S 11°47'45\"/>

Found Concrete Monument with brass cap stamped RLS 3644

MAP NOTE
This map amends the pond area and shows the fence area encompassing the pond. The former map Plat Book C, Page 79 shows the southwest corner of the pond extended westerly, which was in error.

BASIS OF BEARINGS
Bearings of this plat are based on the north line of the northwest quarter of Section 14, T. 1 N., R. 67 E., M.D.M. of the Town of Pioche Resurvey by Bulloch Brothers Engineering Inc. Recorded Plat Book A Page 382 of Lincoln County, Nevada Records.

MAP REFERENCES
Plat Book A, Page 382 of Lincoln County, Nevada Records
Deed, Official Records Book 115, Page 430, Lincoln County, NV., Records
Deed, Official Records Book C-1, Page 528 - 529, Lincoln County, NV., Records

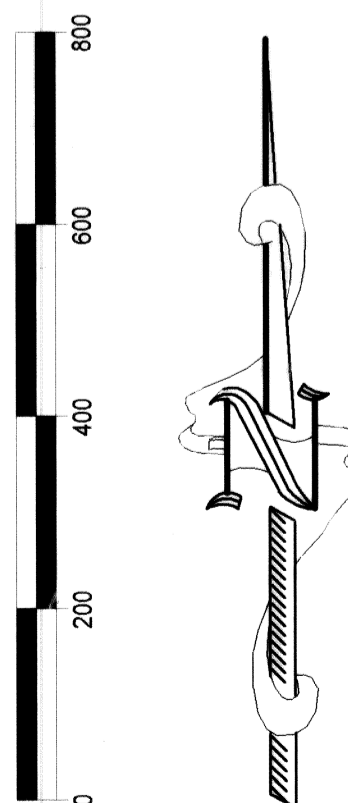


Original position for Quarter section corner 14 / 15 per Real Estate Deed Book C - 1, Page 528-9 Lincoln County, Nevada Records (set rebar with 3\"/>

TOWNSHIP 1 NORTH, RANGE 67 EAST, MOUNT DIABLO MERIDIAN

- LEGEND**
- Set #5 rebar with cap stamped L SMITH PLS 12751
 - Deed line
 - Section line
 - - - Quarter Section line
 - Found #2 square concrete monument with pipe in center per deed R.E. Deeds Book C - 1, Pages 528 - 529


Lenard D. Smith
LAND SURVEY
509 main street
P.O. Box 443
Caliente, Nevada 89008
Phone/Fax 775 726 3365



SCALE: 1" = 200'

SURVEYOR'S CERTIFICATE

1. Lenard D. Smith, a Professional Land surveyor registered in the State of Nevada, certify that
1. This plat represents the results of a survey conducted under my supervision at the instance of World Hydrocarbon Inc.
2. The land surveyed lies within Section 14, T. 1 N., R. 67 E., in Lincoln County, Nevada. The survey was completed on September 11, 2006.
3. This plat complies with applicable statutes of this state and any local ordinances in effect on the date that the survey was completed, and complies with pertinent sections of NRS 278.010 to 278.630 inclusive and 625.340 to 625.380 inclusive.
4. The monuments depicted on the plat are of the character shown, occupy the positions indicated, and are of sufficient durability.



Lenard D. Smith PLS 12751 (Expires June 30, 2008)

11-13-06


OWNER'S CERTIFICATE

- We certify that we are the owners of the properties shown on this plat
1. That we have requested Lenard D. Smith, a Professional Land Surveyor to prepare it.
 2. That we have examined it, especially with regard to the amended portion.
 3. That we authorize the recording thereof.

Michael Harter
Michael Harter for World Hydrocarbon, Inc. **PRESIDENT**

ACKNOWLEDGEMENT

STATE OF Texas
COUNTY OF Dallas) ss
This instrument was acknowledged before me on November 7, 2006 by
Michael Harter, freely and voluntarily for the purposes stated.
Mistie A. Babcock
Notary Public
My commission expires 03-28-2007



RECORDER'S CERTIFICATE

File No. 127560
Recorded at the request of Lenard D. Smith
Filed Plat Book C, Page 274
Lincoln County, Nevada Records
Date Nov 14 2006
at 4:28 p m
LESLIE BOUCHER, RECORDER
by *Leslie Boucher*

RECORDER'S CERTIFICATE

File No. 123211
Recorded at the request of Lenard D. Smith
Filed Plat Book C, Page 79
Lincoln County, Nevada Records
Date Oct 13 2004
at 11:28 a m
LESLIE BOUCHER, RECORDER
by *Teresa Sedvers*, Deputy

**AMENDED PLAT OF
RECORD OF SURVEY
FOR WORLD HYDROCARBON, INC.**

In Section 14, Township 1 North, Range 67 East, Mount Diablo Meridian, Lincoln County, Nevada

Reviewed by CEW
11-14-06