

127311

FILED FOR RECORDING  
AT THE REQUEST OF

*Lenard Smith*  
2006 SEP 11 AM 10 54

LINCOLN COUNTY RECORDER  
FEE 14.00  
LESLIE BOUCHER

**CERTIFICATE OF AMENDMENT**

To Dean Neubauer, P.L.S., Lincoln County Surveyor

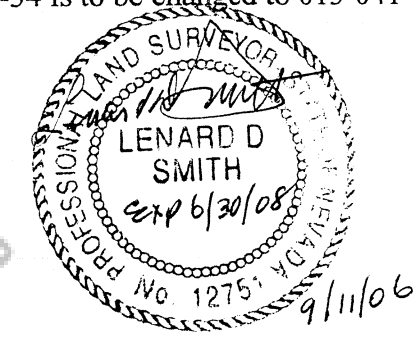
**DOCUMENT TO BE AMENDED:**

Record of Survey for Arthur and Janet Cameron,  
Plat Book C, Page 243, Lincoln County, Nevada Records.

**DATA TO BE CORRECTED:**

- The A.P.N. for Lot 22 A which reads 013-041-34 is to be changed to 013-041-39
- The A.P.N. for Lot 22 B which reads 013-041-34 is to be changed to 013-041-40
- The A.P.N. for Lot 23 A which reads 013-041-34 is to be changed to 013-041-41

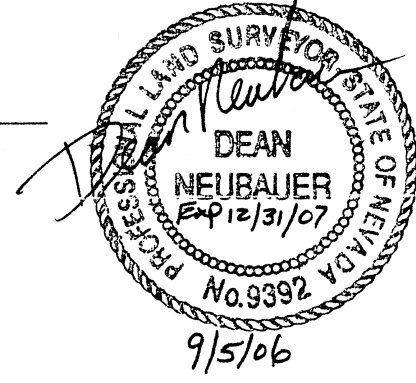
*Lenard D. Smith*  
Lenard D. Smith P.L.S. 12751



**COUNTY SURVEYOR CERTIFICATE:**

I hereby certify that I have examined the certificate of amendment and that the changes to the original document specified therein are provided for in applicable sections of NRS 278.010 to 278.630, inclusive, and 625.340 to 625.380 inclusive, and local ordinances adopted pursuant thereto, and I am satisfied that this certificate of amendment so amends or corrects the document as to make it technically correct.


*Dean Neubauer*  
Dean Neubauer P.L.S. 9392  
Lincoln County Surveyor



253  
243

**SURVEYOR'S CERTIFICATE**

I, Lenard D. Smith, a Professional Land Surveyor licensed in the State of Nevada certify that:  
1. This plat represents the results of a survey conducted under my direct supervision at the instance of Arthur & Janet Cameron  
2. The lands surveyed lie within Section 3 Township 3 South, Range 67 East, M.D.M. The survey was completed on June 23, 2006  
3. The monuments depicted on the plat are of the character shown, occupy the positions indicated, and are of sufficient number and durability.



Lenard D. Smith PLS 12751, Exp. 6/30/08

**OWNER'S CERTIFICATE**

We certify that we are the owners of the lands represented on this plat, that we have requested Lenard D. Smith, a Professional Land Surveyor to prepare it, we have examined this map and approve the easements as shown, and we hereby authorize the same for recordation.

*Arthur Cameron* Janet Cameron  
Arthur Cameron Janet Cameron  
*Cody R. Tingey* Tiffany A. Tingey  
Cody R. Tingey Tiffany A. Tingey  
*Matthew C. Cameron* Lindsay L. Cumming  
Matthew C. Cameron Lindsay L. Cumming  
*Ashley M. Cameron*  
Ashley M. Cameron

**ACKNOWLEDGEMENT**

STATE OF NEVADA } ss  
COUNTY OF LINCOLN }  
This instrument was acknowledged before me on July 15, 2006 by  
Arthur Cameron, Janet Cameron, Cody R. Tingey, Tiffany A. Tingey, Matthew C. Cameron, Lindsay L. Cumming,  
freely and voluntarily for the purposes stated.

*Cory B. Smith*  
Cory B. Smith  
Notary public  
My commission expires Nov. 2, 2009



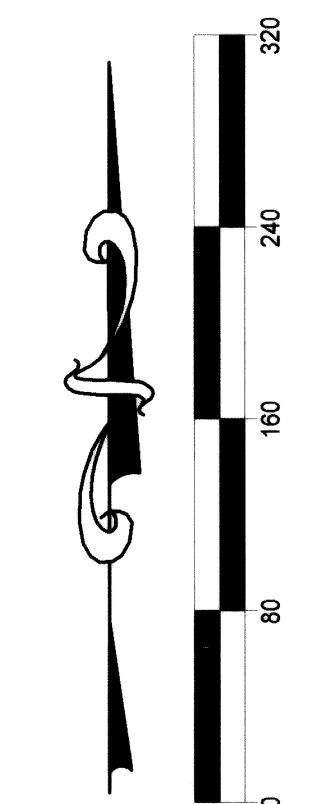
**REFERENCES**

The Highland Knolls Subdivision File No. 51895, in Plat Book A, at Page 100 of Lincoln County, Nevada Records.  
Other maps of the Highland Knolls Subdivision recorded in the Lincoln County Records:  
Plat Book A, Pages 161, 460, 461, 462, and 463.  
Plat Book B, Pages 364, 366 and 500.  
Plat Book C, Pages 118, 119, 120, 121

**BASIS OF BEARINGS**

The bearings of this plat is the north line of the northeast quarter of Section 3, T. 3 S., R. 67 E., M.D.M. which is given as N 89°50'59" W in the Highland Knolls subdivision map recorded Plat Book A, at Page 100 of Lincoln County, Nevada Records.

- A.P.N.  
013-041-17  
013-041-33  
013-041-34  
013-041-35  
013-041-36  
013-041-37  
013-041-38  
013-041-39  
013-041-40  
013-041-41  
013-041-42



SCALE 1" = 50'

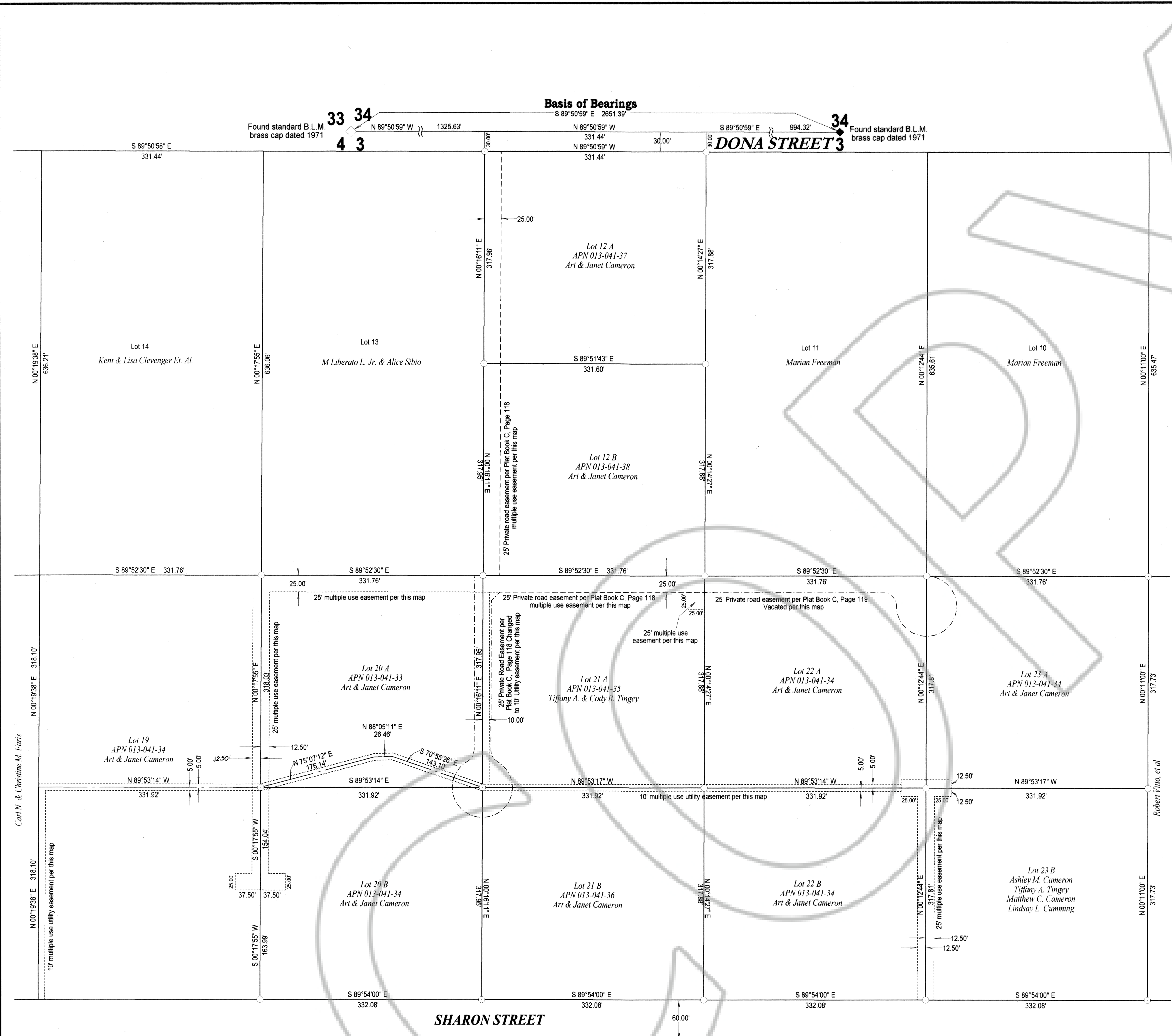
**RECORDER'S CERTIFICATE**

File No. 127071  
Recorded at the request of  
Lenard D. Smith  
Filed Plat Book C, Page 243  
Lincoln County, Nevada Records  
Date August 15, 2006  
at 11:10 a.m.  
LESLIE BOUCHER, RECORDER  
by *[Signature]*

**RECORD OF SURVEY**

To create and realine multiple use and utility easements in the N1/2 NW1/4 NW1/4 Section 3, Township 3 South, Range 67 East, M.D.M.


For Arthur and Janet Cameron



- LEGEND**
- Found rebar with cap stamped L SMITH PLS 12751
  - Lot line
  - Easement created per this map as described
  - - - - Existing easement to be changed per this map as described
  - Easement vacated per this map
  - Center of easement

**ACKNOWLEDGEMENT**

STATE OF NEVADA } ss  
COUNTY OF Lincoln }  
This instrument was acknowledged before me on August 14, 2006 by  
Ashley M. Cameron freely and voluntarily for the purposes stated.  
*Debra Bradfield*  
Notary public  
My commission expires Feb. 1, 2009



**Lenard D. Smith**  
**Land Survey**  
509 Main Street  
P.O. Box 443  
Caliente, Nevada 89008  
Phone/Fax 775 726 3365  
Cell Phone 775 962 1196