

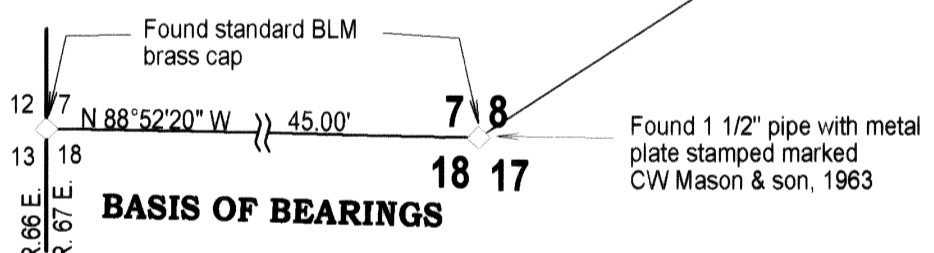
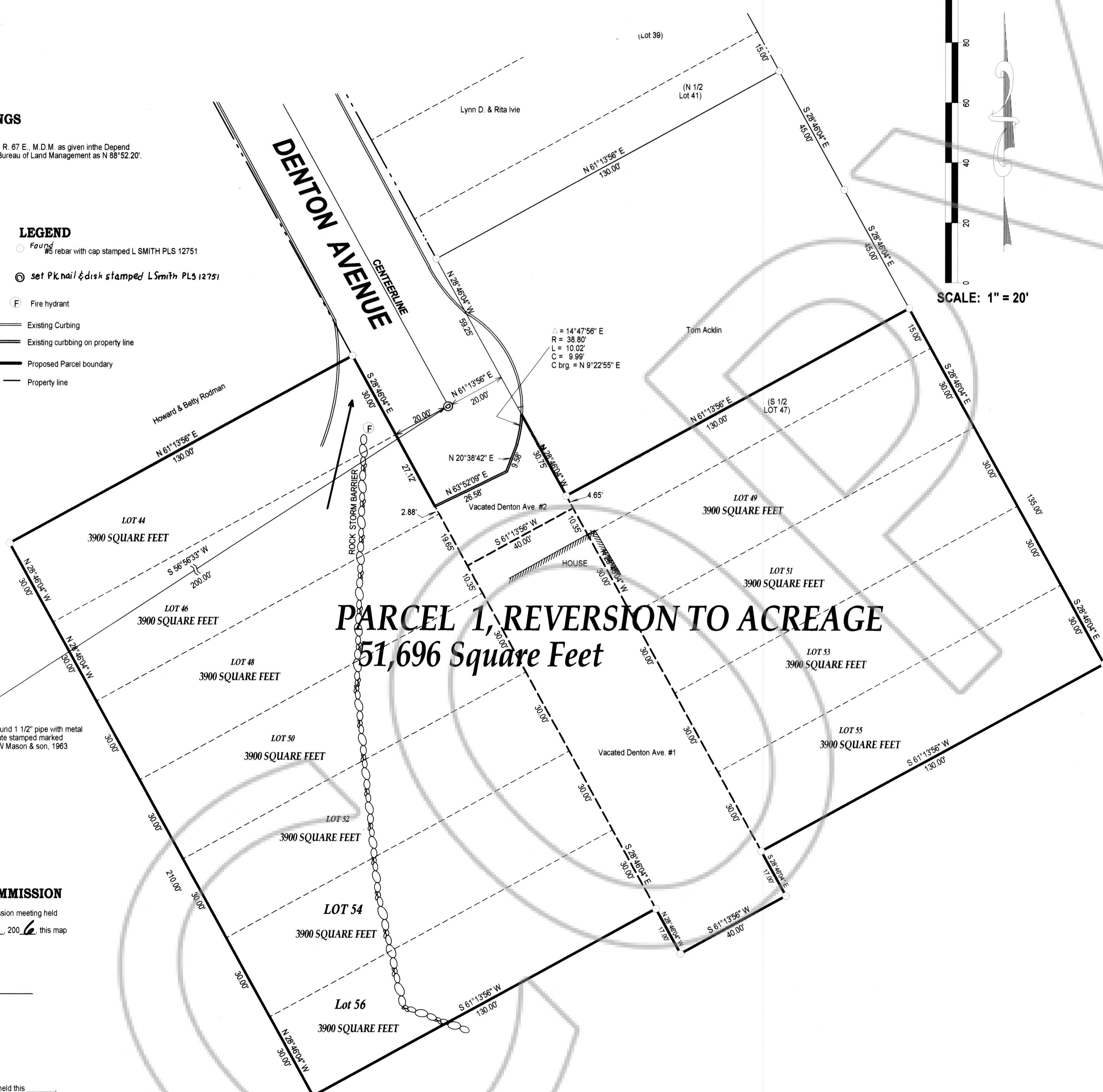
250

BASIS OF BEARINGS

The south line of Section 7, T. 4 S., R. 67 E., M.D.M. as given in the Depend Resurvey of said Section 7 by the Bureau of Land Management as N 88° 52' 20".

LEGEND


- Found # rebar with cap stamped L SMITH PLS 12751
- ⊙ set Pk nail & disk stamped L Smith PLS 12751
- ⊕ Fire hydrant
- Existing Curbing
- Existing curbbing on property line
- Proposed Parcel boundary
- - - Property line



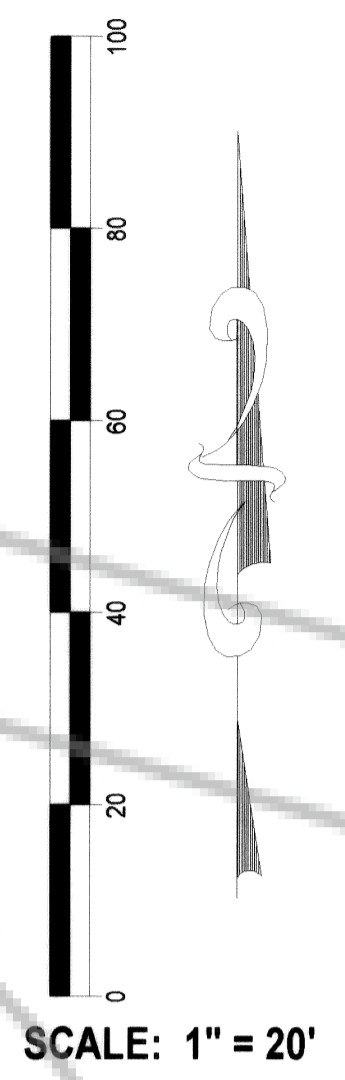
SURVEYOR'S CERTIFICATE

I, Lenard D. Smith, a Professional Land Surveyor licensed in the State of Nevada, certify that:

- This plat represents the results of a survey conducted under my direct supervision at the instance of Larry and Marlene Harris.
- The lands surveyed lie within Section 8, Township 4 South, Range 67 East, M.D.M. in the City of Caliente, Lincoln County, Nevada. The survey was completed on January 18, 2006.
- The monuments depicted on the plat are of the character shown, occupy the positions indicated and are of sufficient number and durability.



Lenard D. Smith, P.L.S. 12751 Expires June 30, 2008



OWNER'S CERTIFICATE

We certify that we are the owners of the properties shown on this plat:

- That we have requested Lenard D. Smith, a Professional Land Surveyor to prepare it.
- That we authorize the recordation thereof.
- That we approve the reversion of lots shown to acreage.

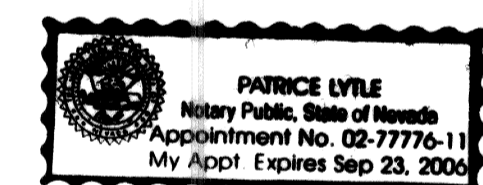
Larry Allen Harris
Larry Allen Harris

Marlene Ann Harris
Marlene Ann Harris

ACKNOWLEDGEMENT

STATE OF NEVADA }
COUNTY OF LINCOLN } ss
This instrument was acknowledged before me on July 15, 2006 by
Larry Allen Harris and Marlene Ann Harris, freely and voluntarily for the purposes stated.

Patrice Lyle
Notary public
My commission expires 9-23-2006



CALIENTE CITY PLANNING COMMISSION

At the regular meeting of the Caliente City Planning Commission meeting held this 11 day of July, 2006, this map was examined and recommended for approval

Steve S. Walker
Chairman

CALIENTE CITY COUNCIL

At the regular meeting of the Caliente City Council meeting held this day of August 9, 2006, this map was examined and approved for recordation

Kenny Phelps
Chairman

MAP REFERENCE

Original subdivision of Denton Heights Plat Book A Page 14 of Lincoln County, Nevada Records
B. L. M. Dependent Resurvey of a portion of Township 4 South, Range 67 East, M.D.M.
Deeds, Book 133, Page 322 and Book 149, Page 474, both of Lincoln County, Nevada Records.



RECORDER'S CERTIFICATE

File number 127198
Recorded at the request of Lenard D. Smith
Filed in Plat Book B, Page 250
This 5 day of Sept, 2006
at 4:56 P.M.
LESJIE BOUCHER, RECORDER
By *Angela Deputy*
pd 171.00

MAP OF REVERSION OF DIVISION OF LAND TO ACREAGE

To Revert Lots 46, S1/2 Lot 47, 48 through 56 and Denton Avenue Vacations No. 1 and 2 to Acreage

For Larry Allen Harris and Marlene Ann Harris

In the Denton Heights Subdivision of the City of Caliente, Lincoln County, Nevada, NW1/4SE1/4 SECTION 8, T. 4 S., R. 67 E., M.D.M.