


SURVEYOR'S CERTIFICATE

243

I, Lenard D. Smith, a Professional Land Surveyor licensed in the State of Nevada certify that:

- This plat represents the results of a survey conducted under my direct supervision at the instance of Arthur & Janet Cameron
- The lands surveyed lie within Section 3 Township 3 South, Range 67 East, M.D.M. The survey was completed on June 23, 2006
- The monuments depicted on the plat are of the character shown, occupy the positions indicated, and are of sufficient number and durability.



Lenard D. Smith PLS 12751, Exp. 6/30/08 *Aug 14, 2006*

OWNER'S CERTIFICATE

We certify that we are the owners of the lands represented on this plat, that we have requested Lenard D. Smith, a Professional Land Surveyor to prepare it, we have examined this map and approve the easements as shown, and we hereby authorize the same for recordation.

Arthur Cameron Janet Cameron
Cody R. Tingey Tiffany A. Tingey
Matthew C. Cameron Lindsay L. Cumming
Ashley M. Cameron

ACKNOWLEDGEMENT

STATE OF NEVADA } ss
 COUNTY OF LINCOLN }
 This instrument was acknowledged before me on July 15, 2006 by Arthur Cameron, Janet Cameron, Cody R. Tingey, Tiffany A. Tingey, Matthew C. Cameron, Lindsay L. Cumming, freely and voluntarily for the purposes stated.

Cory B. Smith
 Notary public
 My commission expires Nov. 2, 2009

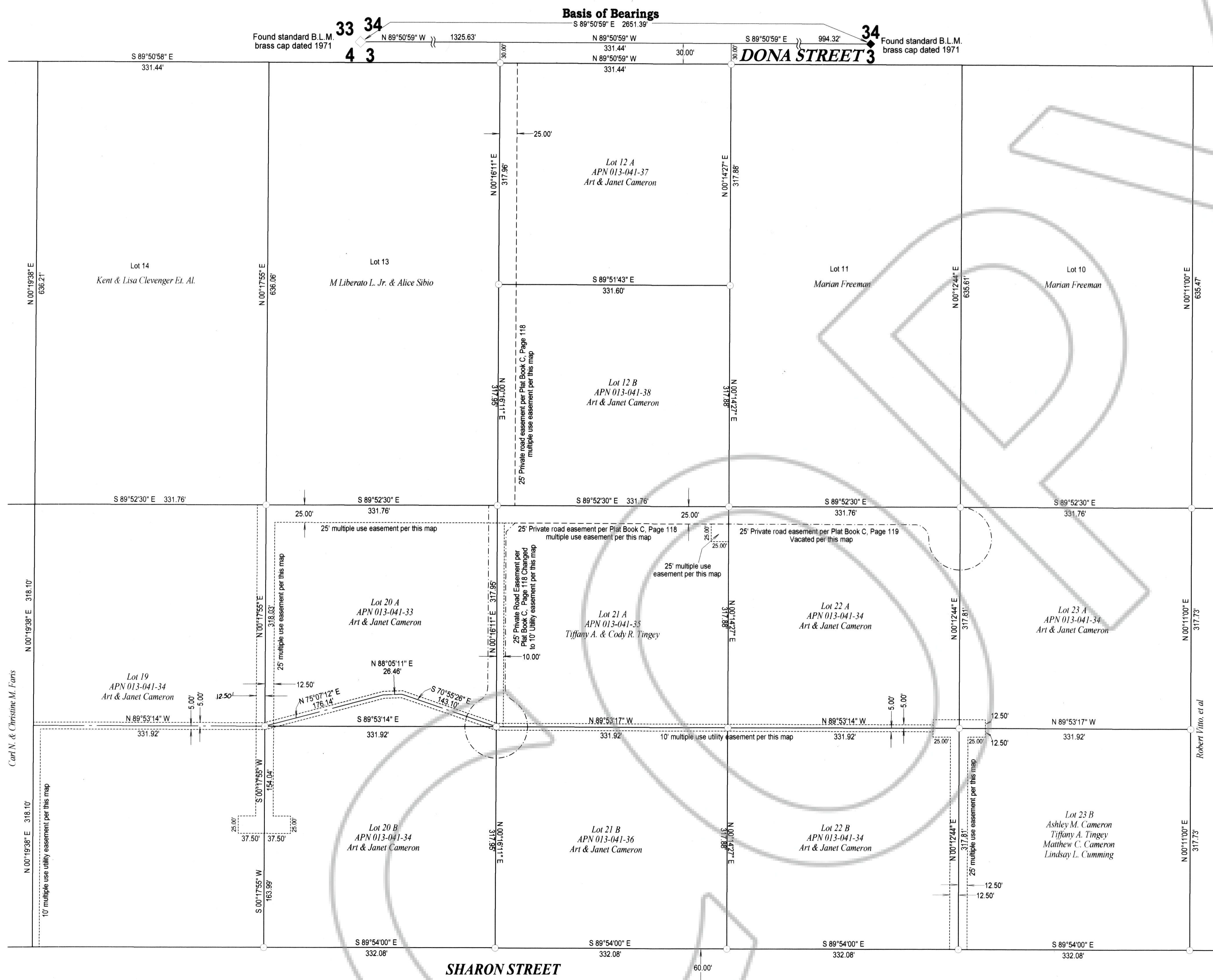


REFERENCES

The Highland Knolls Subdivision File No. 51895, in Plat Book A, at Page 100 of Lincoln County, Nevada Records.
 Other maps of the Highland Knolls Subdivision recorded in the Lincoln County Records: Plat Book A, Pages 161, 460, 461, 462, and 463; Plat Book B, Pages 364, 366 and 500; Plat Book C, Pages 118, 119, 120, 121

BASIS OF BEARINGS

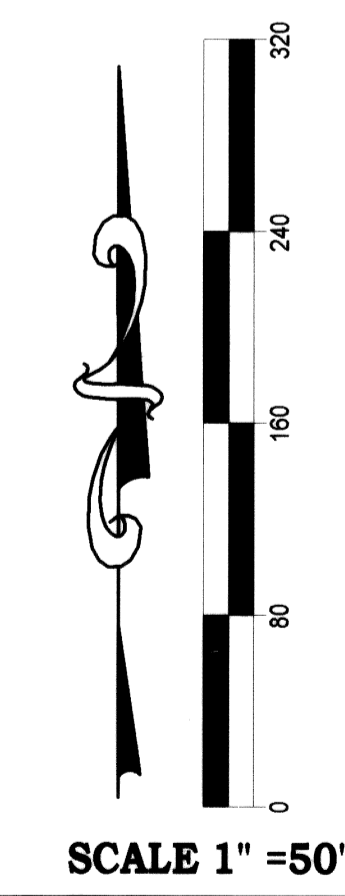

The bearings of this plat is the north line of the northeast quarter of Section 3, T. 3 S., R. 67 E., M.D.M. which is given as N 89°50'59" W in the Highland Knolls subdivision map recorded Plat Book A, at Page 100 of Lincoln County, Nevada Records.



LEGEND

- Found rebar with cap stamped L SMITH PLS 12751
- Lot line
- Easement created per this map as described
- - - - - Existing easement to be changed per this map as described
- - - - - Easement vacated per this map
- Center of easement

ACKNOWLEDGEMENT
 STATE OF NEVADA } ss
 COUNTY OF Lincoln }
 This instrument was acknowledged before me on August 14, 2006 by Ashley M. Cameron freely and voluntarily for the purposes stated.
Debra Bradfield
 Notary public
 My commission expires Feb. 1, 2009



AP.N.
 013-041-17
 013-041-33
 013-041-34
 013-041-35
 013-041-36
 013-041-37
 013-041-38
 013-041-39
 013-041-40
 013-041-41
 013-041-42

RECORDER'S CERTIFICATE
 File No. 127071
 Recorded at the request of Lenard D. Smith
 Filed Plat Book C, Page 243
 Lincoln County, Nevada Records
 Date August 15, 2006
 at 11:10 a.m.
 LESLIE BOUCHER, RECORDER
 by *Angie Turner, Depok*

RECORD OF SURVEY

To create and realine multiple use and utility easements in the N1/2 NW1/4 Section 3, Township 3 South, Range 67 East, M.D.M.

For Arthur and Janet Cameron