


SURVEYOR'S CERTIFICATE

I, Lenard D. Smith, a Professional Land Surveyor licensed in the State of Nevada certify that:

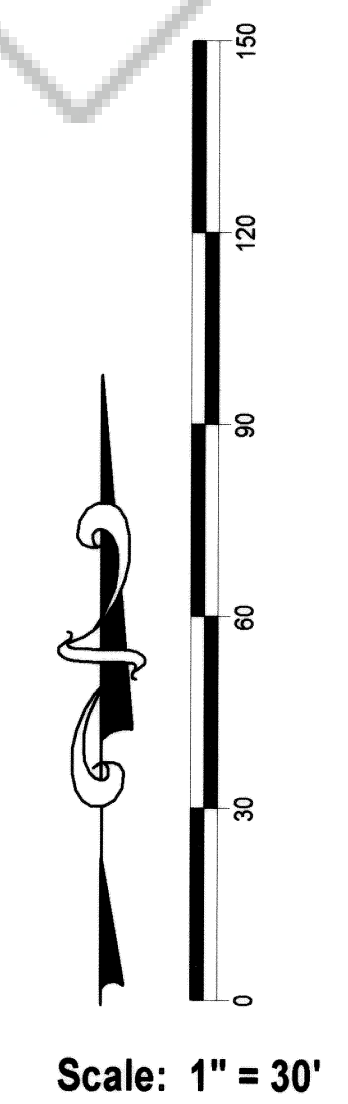
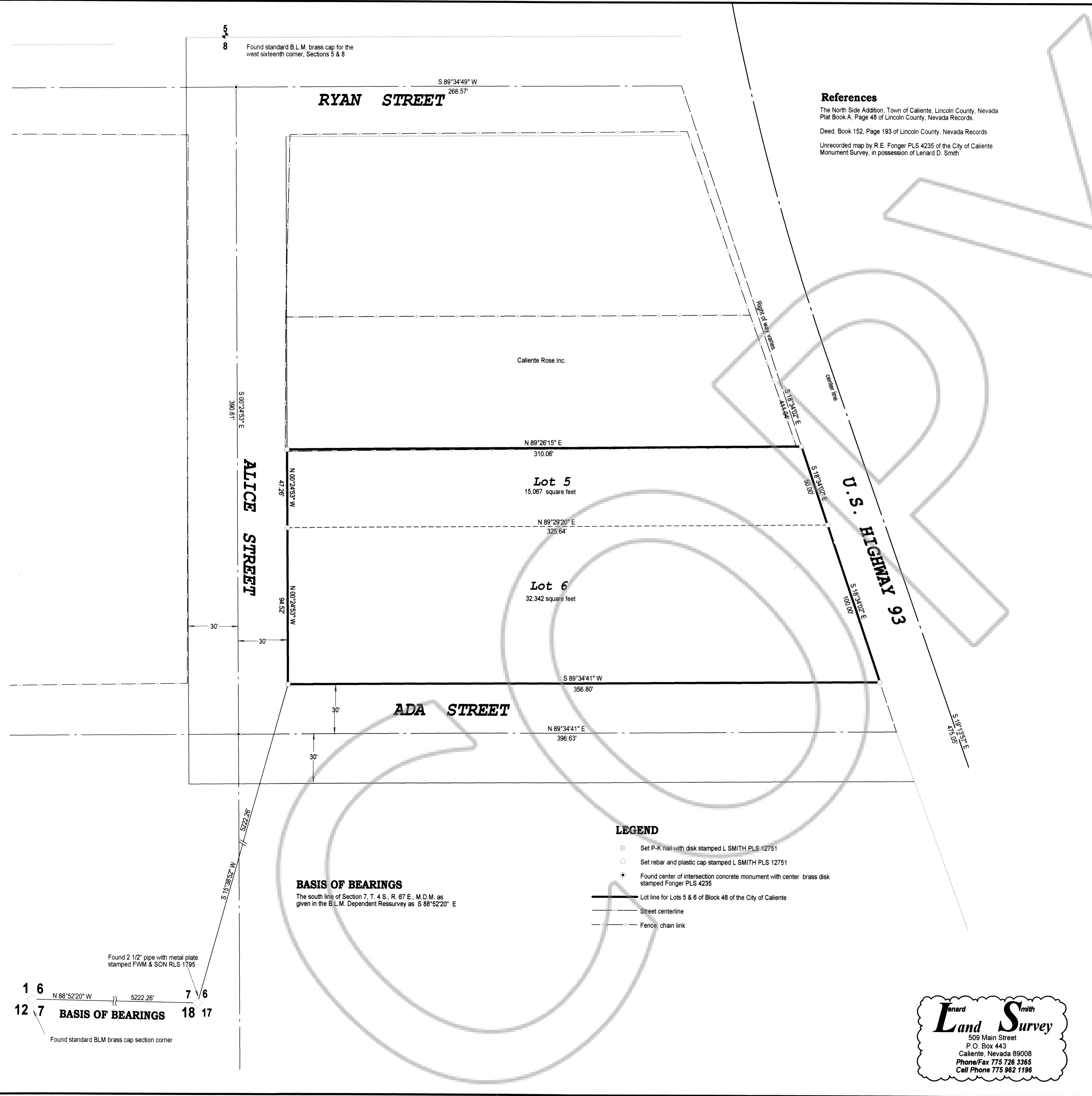
1. This plat represents the results of a survey conducted under my direct supervision at the instance of Lois Alfano.
2. The lands surveyed lie within Section 5, T. 4 S., R. 67 E., M.D.M. The survey was completed on February 20, 2006.
3. The monuments depicted on the plat are of the character shown, occupy the positions indicated, and are of sufficient number and durability.



Lenard D. Smith PLS 12751, Exp. 6/30/08

References

The North Side Addition, Town of Caliente, Lincoln County, Nevada Plat Book A, Page 48 of Lincoln County, Nevada Records.
 Deed, Book 152, Page 193 of Lincoln County, Nevada Records
 Unrecorded map by R.E. Fonger PLS 4235 of the City of Caliente Monument Survey, in possession of Lenard D. Smith



LEGEND

- Set P-K nail with disk stamped L SMITH PLS 12751
- Set rebar and plastic cap stamped L SMITH PLS 12751
- Found center of intersection concrete monument with center brass disk stamped Fonger PLS 4235
- Lot line for Lots 5 & 6 of Block 48 of the City of Caliente
- Street centerline
- Fence, chain link

BASIS OF BEARINGS

The south line of Section 7, T. 4 S., R. 67 E., M.D.M. as given in the B.L.M. Dependent Resurvey as S 88°52'20" E

RECORDER'S CERTIFICATE

File No. 126844
 Recorded at the request of Lenard D. Smith
 Filed Plat Book C, Page 237
 Lincoln County, Nevada Records
 Date July 11, 2006
 at 4:15 pm
 LESLIE BOUCHER, RECORDER
 by Amey Evans, Deputy

A.P.N. 003-032-03

RECORD OF SURVEY

For Greenhalgh Family Trust

Lots 5 and 6 of Block 48, of the North Caliente Addition, Caliente City, Lincoln County, Nevada Section 5, Township 4 South, Range 67 East, M.D.M.

