
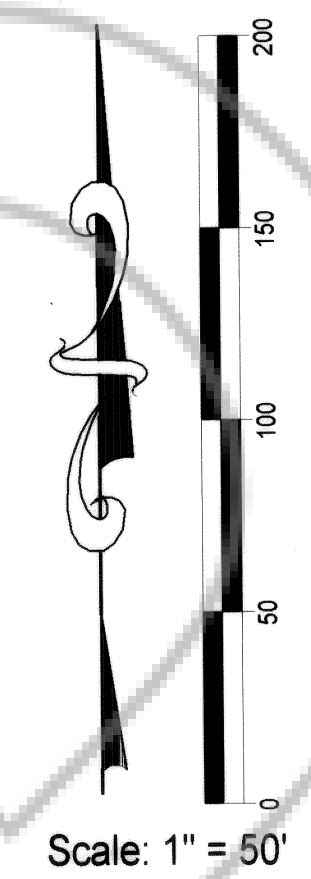
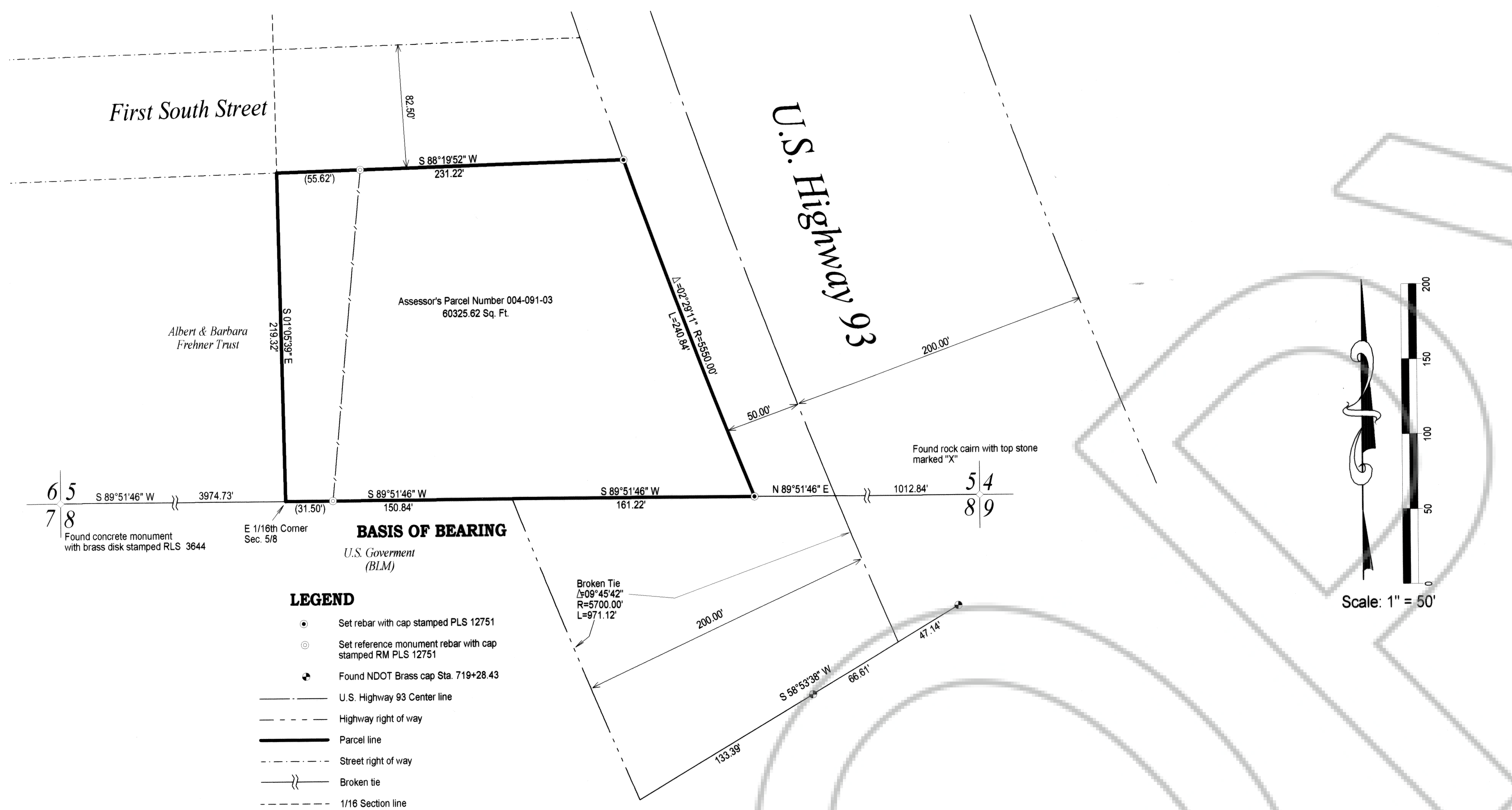


SURVEYOR'S CERTIFICATE

I, Lenard D. Smith, a Professional Land Surveyor licensed in the State of Nevada certify that:
1. This plat represents the results of a survey conducted under my direct supervision at the instance of Veri LeMoine Davis
2. The lands surveyed lie within Section 5, Township 7 South, Range 61 East, M.D.M. The survey was completed on June 14, 2006
3. The monuments depicted on the plat are of the character shown, occupy the positions indicated, and are of sufficient number and durability.



Lenard D. Smith PLS 12751, Exp. 6/30/08 *June 26, 2006*



BASIS OF BEARINGS

The South line of Section 5, Township 7 South, Range 61 East, M.D.M. given in Plat Book B, Page 332, Lincoln County, Nevada Records as N 89°51'46" E

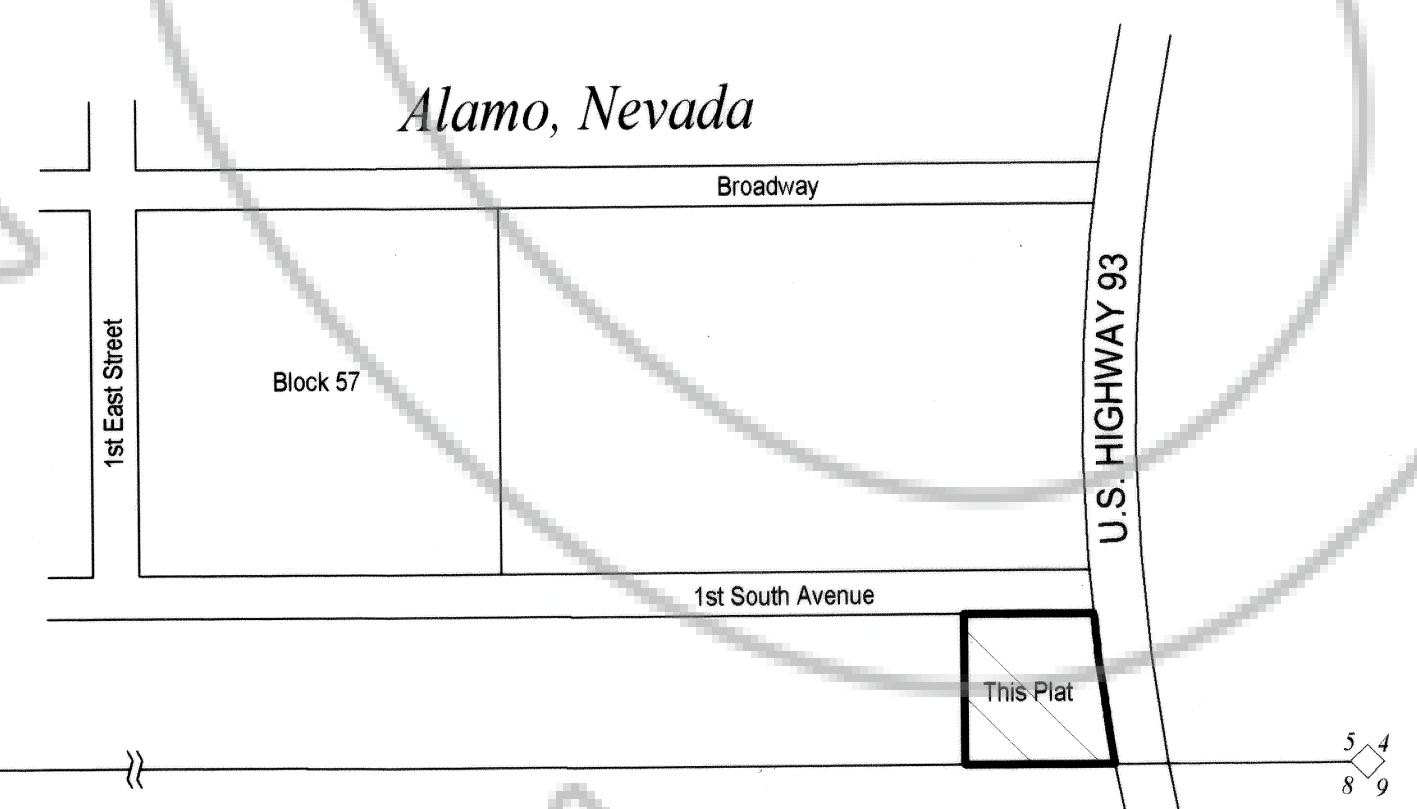
MAP REFERENCES

Plat Book B, Page 332
Deed Book 167, Page 546
All in Lincoln County, Nevada Records
Quit Claim Deed Book 10, Page 53-5

BASIS OF BEARING
U.S. Government (BLM)

LEGEND

- Set rebar with cap stamped PLS 12751
- ⊙ Set reference monument rebar with cap stamped RM PLS 12751
- ⚡ Found NDOT Brass cap Sta. 719+28.43
- U.S. Highway 93 Center line
- - - Highway right of way
- ▬ Parcel line
- - - Street right of way
- ⋈ Broken tie
- - - 1/16 Section line



VICINITY MAP
Not to scale

RECORDER'S CERTIFICATE

File number: **126736**
Recorded at the request of Lenard D. Smith
Filed in Plat Book C, Page **229**
This **27** day of **June**, 2006
at **1:27** p.m.
LESUE BOUCHER, RECORDER
By *Angie Ann Deady*
rd 7/10

A.P.N. 004-091-03

Lenard D. Smith
Land Survey
509 Main Street
P.O. Box 443
Caliente, Nevada 89008
Phone/Fax 775 726 3365
Cell Phone 775 962 1196

Record of Survey
For
The Veri LeMoine Davis and Shirley Ann Davis Living Trust Dated October 19, 1988
In the SW1/4 Section 5, Township 7 South, Range 61 East, M.D.M.