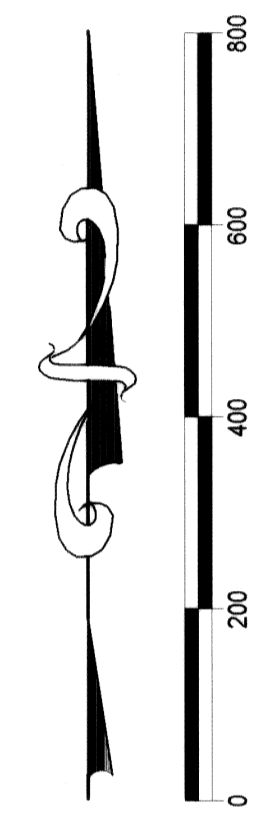


Id	Delta	Curve Data	Arc Length	Tangent
C1	20°23'57"	140.07'	49.87'	25.20'
C2	32°12'58"	370.42'	208.28'	106.97'
C3	58°31'00"	126.25'	126.94'	70.73'
C4	54°15'41"	273.88'	259.37'	140.34'
C5	53°08'35"	331.51'	307.20'	165.62'

Id	Bearing	Distance
L1	S 1°08'29" E	111.72'
L2	S 21°32'26" E	41.56'
L3	S 21°32'26" E	106.41'
L4	S 10°40'34" W	77.34'
L5	S 8°09'12" W	96.83'
L6	N 50°21'52" W	32.26'
L7	S 50°04'00" E	43.64'
L8	S 49°52'22" E	44.06'
L9	S 48°48'12" E	178.36'
L10	N 41°17'01" W	241.83'



SCALE: 1" = 200'


SUPPLEMENTAL LEGEND FOR SHEET 2 ONLY

- ◆ Section Corner
- ◊ Section quarter corner
- ⊗ Found #5 rebar & plastic cap stamped L SMITH PLS 12751
- ⊗ Found #5 rebar & plastic cap stamped L SMITH PLS 12751
- ⊗ Found #4 rebar & plastic cap stamped PLS 6498
- Parcel line
- Section line
- - - Quarter Section line
- - - Sixteenth section line
- - - Street line (right-of-way)
- R B.L.M. record distance and bearing. Dependent Resurvey, completed Oct. 10, 1994.

SURVEYOR'S CERTIFICATE

I, Lenard D. Smith, a Professional Land Surveyor licensed in the State of Nevada, certify that:

- This plat represents the results of a survey conducted under my direct supervision at the instance of Charles W. Culverwell.
- The lands surveyed lie within Section 8, Township 4 South, Range 67 East M.D.M. The survey was completed on February 22, 2006.
- This plat complies with the applicable state statutes and any local ordinances in effect on the date that the governing body gave its final approval.
- The monuments depicted on the plat are of the character shown, occupy the positions indicated and are of sufficient number and durability.



Lenard D. Smith P.L.S. 12751 Exp. 6/30/06
Jan 31, 2006

OWNER'S CERTIFICATE

We certify that we are the owners of the properties shown on this plat:

- That we have requested Lenard D. Smith, a Professional Land Surveyor to prepare it.
- That we authorize the recording thereof.
- That we approve any easements as shown.

Charles W. Culverwell, Valerie K. Culverwell, Steven Culverwell, Sandra Culverwell Webster

ACKNOWLEDGEMENT

STATE OF NEVADA } ss
COUNTY OF LINCOLN } ss
This instrument was acknowledged before me on 25 February, 2006 by Charles W. Culverwell, Valerie K. Culverwell and Steven Culverwell, freely and voluntarily for the purposes stated.


Cori B. Smith
Notary Public
My commission expires Nov. 2, 2009



ACKNOWLEDGEMENT

STATE OF NEVADA } ss
COUNTY OF CLARK } ss
This instrument was acknowledged before me on January 31st, 2006 by Sandra Culverwell Webster, freely and voluntarily for the purposes stated.

Notary Public
My commission expires 01-25-08



RECORDER'S CERTIFICATE

File Number 126106
Recorded at the request of Lenard D. Smith
Filed Book C, Page 176
Lincoln County, Nevada Records
Date March 14, 2006 at 2:48 p.m.
LESLIE BOUCHER, RECORDER
By Amy Egan, Deputy

PARCEL MAP

FOR SANDRA CULVERWELL WEBSTER, CHARLES W. CULVERWELL, STEVEN CULVERWELL, and VALERIE K. CULVERWELL
In the SE1/4SW1/4 Section 8, Township 4 South, Range 67 East, Mount Diablo Meridian, adjacent to the City of Caliente, Lincoln County, Nevada



BASIS OF BEARINGS
The basis of bearings for this map is the south line of Section 7, T. 4 S., R. 67 E., M.D.M. (shown above) according to the B.L.M. Dependent Resurvey of 1994 which is recorded as N 88°52'20" W.

PLANNING COMMISSION

At the regular meeting of the Lincoln County Planning Commission held this 13 day of March, 2006, this map was examined and recommended for approval.

Verla S. Bigler
Chairman

REFERENCES

Record of Survey, Boundary Line Adjustment Map Plat Book C, Page 58 and 93A.
B.L.M. Dependent Resurvey of Section 8, T. 4 S., R. 67 E., M.D.M. completed 1994.
Decree of Distribution, Seventh District Court, Lincoln County, Nevada in the matter of the Estate of Charles Culverwell, filed Book 7, Pages beginning 118.

Parcel map serves also as Vicinity Map