

BASIS OF BEARINGS

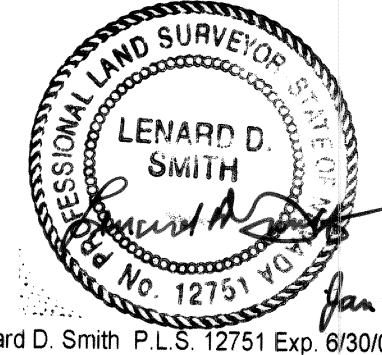
The basis of bearings for this map is U.S. HIGHWAY 93 centerline as given on the map recorded with the Lincoln County Recorder, Plat Book A, Page 370 as S 23°50'59" W.

MAP REFERENCES

Record of Survey, Plat Book A, Page 369
 Parcel Map, Plat Book A, Page 370
 Grant, Bargain and Sale Deed, Book 07, Page 95
 Order, 7th Judicial Court, Book 16, Pages 335+
 All of Lincoln County, Nevada Records

SURVEYOR'S CERTIFICATE

I, Lenard D. Smith, a Professional Land Surveyor licensed in the State of Nevada, certify that:
 1. This plat represents the results of a survey conducted under my direct supervision at the instance of Stan Walls.
 2. The lands surveyed lie within Section 5, Township 4 North, Range 67 East M.D.M. The survey was completed on 01-03-06.
 3. This plat complies with the applicable state statutes and any local ordinances in effect on the date that the governing body gave its final approval.
 4. The monuments depicted on the plat are of the character shown, occupy the positions indicated and are of sufficient number and durability.




OWNER'S CERTIFICATE

I certify that I am the owner of the properties shown on this plat
 1. That I have requested Lenard D. Smith, a Professional Land Surveyor to prepare it.
 2. That I authorize the recording thereof.
 3. That I approve any easements as shown
 Stanley Walls for Agua Caliente (title or authorization)

ACKNOWLEDGEMENT

State of Nevada
 County of Lincoln
 This instrument was acknowledged before me on January 03, 2006
 by Stanley Walls and executed freely and voluntarily for the purposes stated.
 Cory B. Smith
 Notary Public



CALIENTE CITY PLANNING COMMISSION

At the regular meeting of the Caliente City Planning Commission meeting held this 10th day of January, 2006, this map was examined and recommended for approval.
 Chairman
 Pro-Tem

CALIENTE CITY COUNCIL

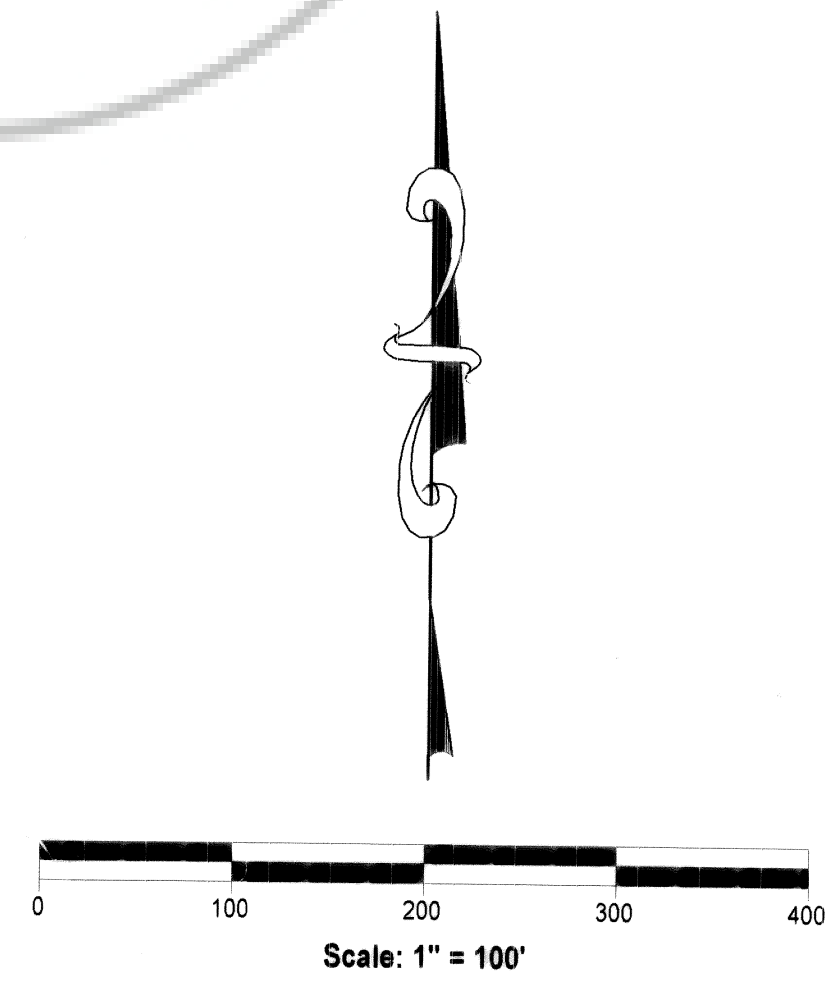
At the regular meeting of the Caliente City Council meeting held this 19th day of January, 2006, this map was examined and approved for recordation.
 Chairman
 Mayor Pro-Tem

MAP NOTE

The Bureau of Land Management completed a Dependent Resurvey of Section 5 (and others of this area) resulting in new positions of traditional section corners. This survey reflects the changes in relation to other corners which relate to this survey.

LEGEND

- Set #5 rebar & cap L. SMITH PLS 12751
- Found #4 rebar & cap HULSE PLS 6498
- Not found, rebar from map Plat Bk. A, Page 370
- - - Parcel line, Plat Bk. A, Page 370
- - - Deed line (accuracy undetermined) Bk. 7, Pg. 95 & Bk. 16, Pg. 335, Linc. Co. Records
- - - Resubdivided Parcel Line
- - - Sixteenth/Quarter section line
- - - Highway 93 centerline
- - - Right-of-way line
- (Parcel) Former parcels now merged and resubdivided into new parcels
- R Recorded in Plat Book A, Page 370, Lincoln County, Nevada Records



Lenard D. Smith
 Land Survey
 509 Main Street
 P.O. Box 443
 Caliente, Nevada 89008
 Phone/Fax 775 726 3365
 Cell Phone 775 962 1196

RECORDER'S CERTIFICATE

File number 125828
 Recorded at the request of Lenard D. Smith
 Filed in Plat Book C, Page 162
 This 25 day of Jan., 2006
 at 10:58 A.M.
 LESLIE BOUCHER, RECORDER
 By Amey Elum, Deputy
 \$ 21.00

Parcel Map
MERGER AND RESUBDIVISION
For Agua Caliente
In Section 5, T4S, R67E, M.D.M.